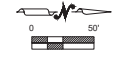


WARNING TO CONTRACTOR
CALL TEXAS 911 (LOCATING SERVICE) OR OTHER UTILITY
LOCATING SERVICES 48 HOURS PRIOR TO CONSTRUCTION
ACTIVITY. EXISTING UTILITY DATA IS PROVIDED FOR
INFORMATION ONLY. ALTHOUGH THIS DATA IS SHOWN AS
ACCURATELY AS POSSIBLE, THE CONTRACTOR IS CAUTIONED
THAT DUNAWAY ASSOCIATES L.P. DOES NOT ASSUME OR
IMPLY ANY RESPONSIBILITY FOR THE ACCURACY OF THIS
DATA.

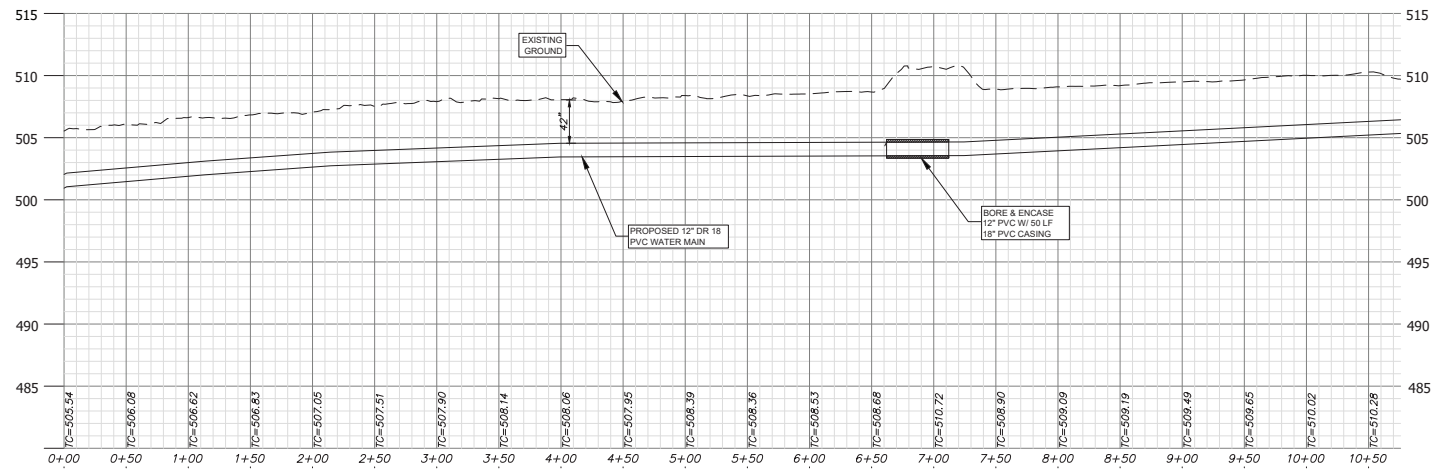
UTILITY NOTE:
THE EXISTING UTILITIES SHOWN ON THE PLANS WERE
COMPILED FROM VARIOUS SOURCES AND ARE INTENDED TO
SHOW THE GENERAL EXISTENCE AND LOCATION OF UTILITIES
IN THE AREA OF CONSTRUCTION. THE ENGINEER ASSUMES
NO RESPONSIBILITY FOR THE ACCURACY OF THE UTILITY
INFORMATION SHOWN ON THE PLANS. THE CONTRACTOR
SHALL CONTACT A UTILITY LOCATING SERVICE 48 HOURS
PRIOR TO ANY CONSTRUCTION ACTIVITY. THE CONTRACTOR
SHALL VERIFY THE EXACT LOCATION OF ALL EXISTING
UTILITIES AND DETERMINE IF THERE ARE ANY CONFLICTS
WITH THE PROPOSED FACILITIES. THE CONTRACTOR SHALL
NOTIFY THE ENGINEER IMMEDIATELY WHEN CONFLICTS WITH
EXISTING UTILITIES ARE DISCOVERED.



— EAST FORK COST SHARE

— CITY OF WYLE COST SHARE

NO.	DATE	DESCRIPTION



PLAN & PROFILE STA 0+00 - 10+50



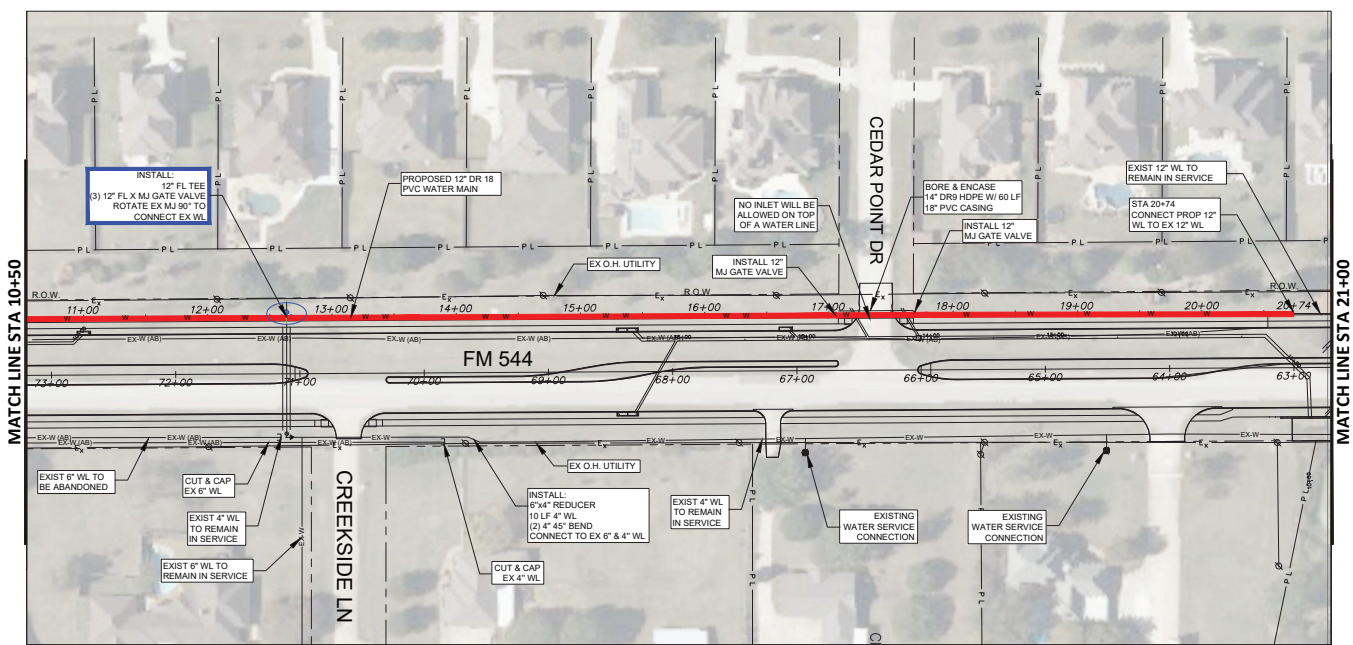
PROPOSED 12" WATERLINE
RELOCATION - FM 455
EAST FORK SPECIAL UTILITY DISTRICT
COLLIN, DALLAS & ROCKWALL
COUNTIES, TEXAS

JOB NO.	B008942.001
DRAWN BY:	M.K.W.
DESIGNED BY:	A.M.D.
CHECKED BY:	E.W.D.
DATE:	JAN 2024

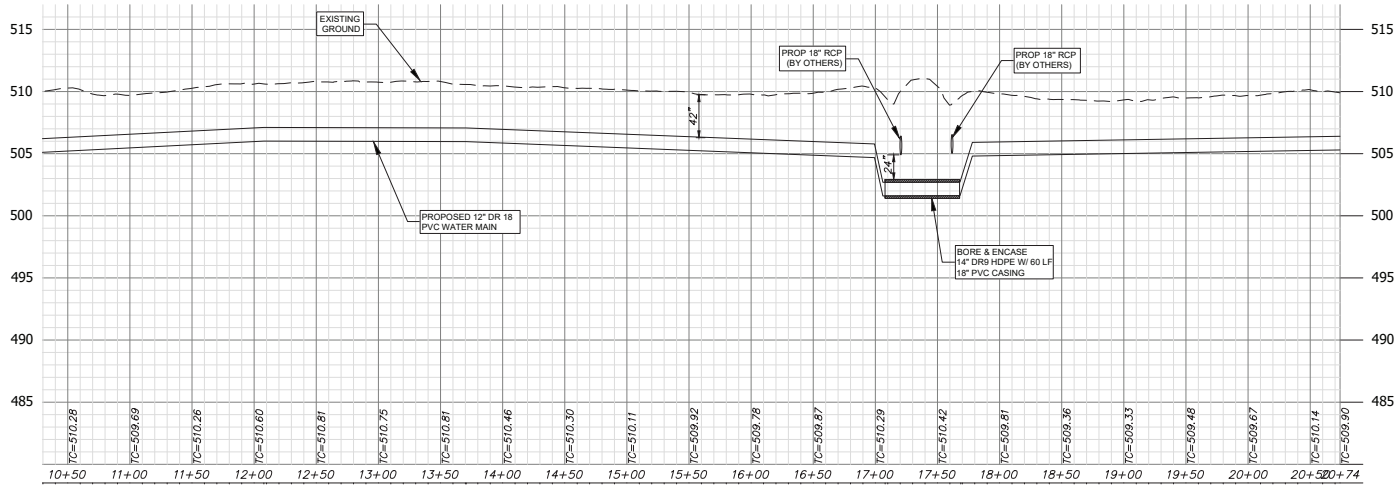
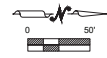
SHEET:
5 OF **17**

WARNING TO CONTRACTOR
 CALL TEXAS 811 (LOCATING SERVICE) OR OTHER UTILITY LOCATING SERVICES 48 HOURS PRIOR TO CONSTRUCTION ACTIVITY. EXISTING UTILITY DATA IS PROVIDED FOR INFORMATION ONLY. ALTHOUGH THE DATA IS SHOWN AS ACCURATELY AS POSSIBLE, THE CONTRACTOR IS CAUTIONED THAT DUNAWAY ASSOCIATES L.P. DOES NOT ASSUME OR IMPLY ANY RESPONSIBILITY FOR THE ACCURACY OF THIS DATA.

UTILITY NOTE:
 THE EXISTING UTILITIES SHOWN ON THE PLANS WERE COMPILED FROM VARIOUS SOURCES AND ARE INTENDED TO SHOW THE GENERAL EXISTENCE AND LOCATION OF UTILITIES IN THE AREA OF CONSTRUCTION. THE ENGINEER ASSUMES NO RESPONSIBILITY FOR THE ACCURACY OF THE UTILITY INFORMATION SHOWN ON THE PLANS. THE CONTRACTOR SHALL CONTACT A UTILITY LOCATING SERVICE 48 HOURS PRIOR TO ANY CONSTRUCTION ACTIVITY. THE CONTRACTOR SHALL VERIFY THE EXACT LOCATION OF ALL EXISTING UTILITIES AND DETERMINE IF THERE ARE ANY CONFLICTS WITH THE PROPOSED FACILITIES. THE CONTRACTOR SHALL NOTIFY THE ENGINEER IMMEDIATELY WHEN CONFLICTS WITH EXISTING UTILITIES ARE DISCOVERED.



— EAST FORK COST SHARE
 — CITY OF WYLLIE COST SHARE



NO.	DATE	DESCRIPTION

PLAN & PROFILE STA 10+50 - 20+74

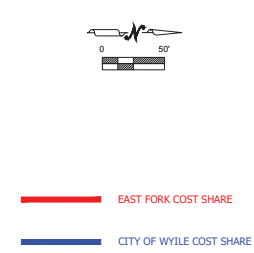
DUNAWAY
 118 McKinney St., PO. Box 608, Farmersville, Texas 75422
 TEL: 972.784.7777
 (758) 611-8811

PROPOSED 12" WATERLINE
 RELOCATION - FM 455
 EAST FORK SPECIAL UTILITY DISTRICT
 COLLIN, DALLAS & ROCKWALL
 COUNTIES, TEXAS

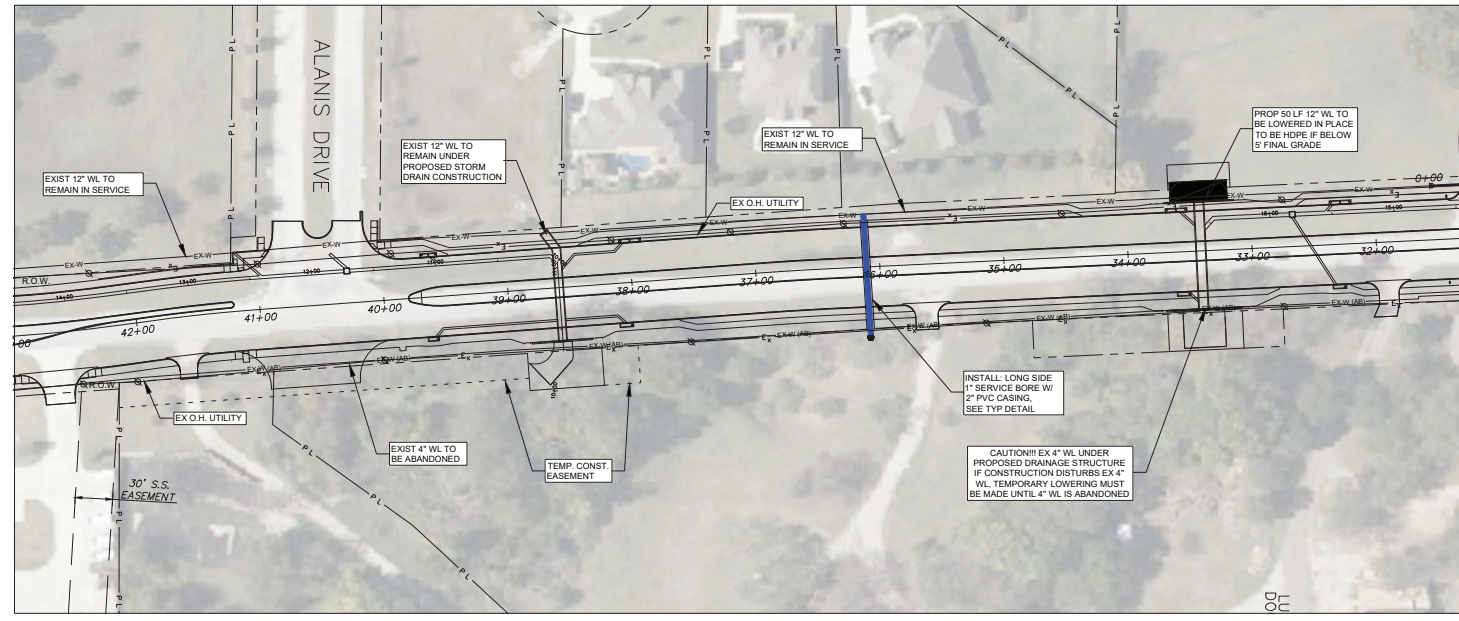
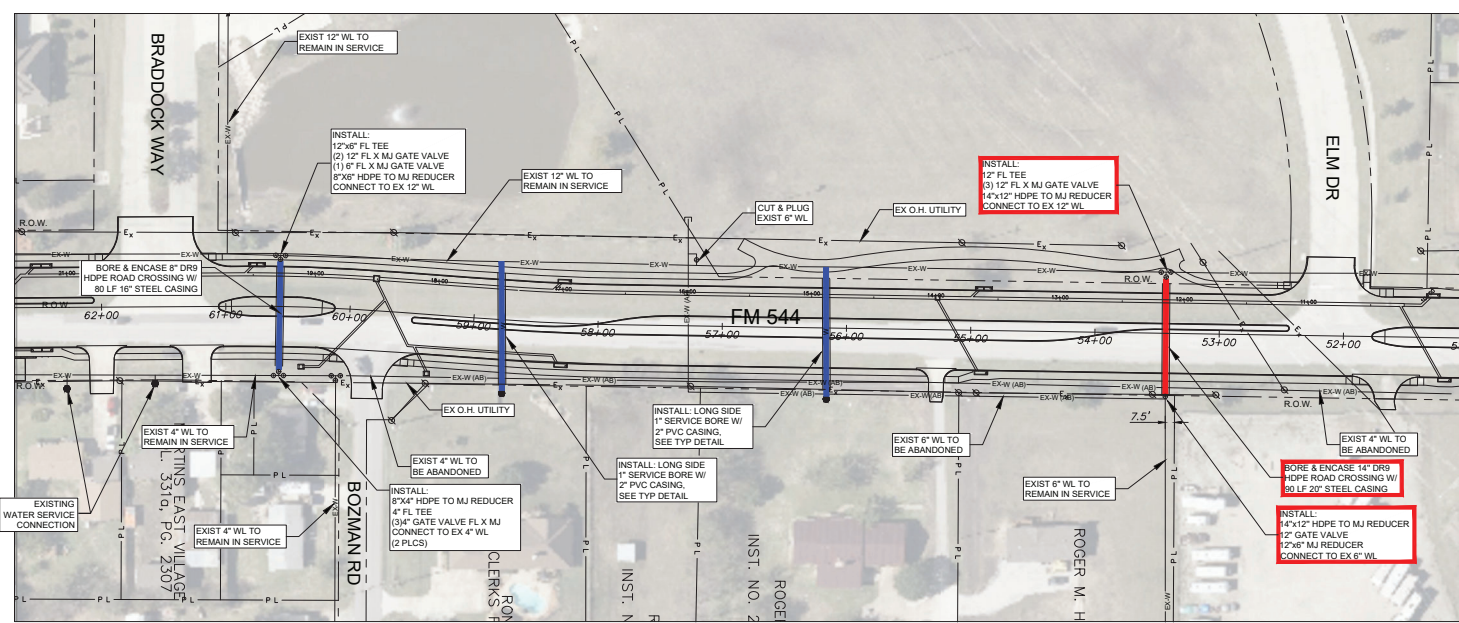
JOB NO.	B008942.001
DRAWN BY:	M.K.W.
DESIGNED BY:	A.M.D.
CHECKED BY:	E.W.D.
DATE:	JAN 2024

WARNING TO CONTRACTOR
 CALL TEXAS 811 (LOCATING SERVICE) OR OTHER UTILITY LOCATING SERVICES 48 HOURS PRIOR TO CONSTRUCTION ACTIVITY. EXISTING UTILITY DATA IS PROVIDED FOR INFORMATION ONLY. ALTHOUGH THIS DATA IS SHOWN AS ACCURATELY AS POSSIBLE, THE CONTRACTOR IS CAUTIONED THAT DUNAWAY ASSOCIATES L.P. DOES NOT ASSUME OR IMPLY ANY RESPONSIBILITY FOR THE ACCURACY OF THIS DATA.

UTILITY NOTE:
 THE EXISTING UTILITIES SHOWN ON THE PLANS WERE COMPILED FROM VARIOUS SOURCES AND ARE INTENDED TO SHOW THE GENERAL EXISTENCE AND LOCATION OF UTILITIES IN THE AREA OF CONSTRUCTION. THE ENGINEER ASSUMES NO RESPONSIBILITY FOR THE ACCURACY OF THE UTILITY INFORMATION SHOWN ON THE PLANS. THE CONTRACTOR SHALL VERIFY THE EXACT LOCATION OF ALL EXISTING UTILITIES AND DETERMINE IF THERE ARE ANY CONFLICTS WITH THE PROPOSED FACILITIES. THE CONTRACTOR SHALL NOTIFY THE ENGINEER IMMEDIATELY WHEN CONFLICTS WITH EXISTING UTILITIES ARE DISCOVERED.



NO.	DATE	DESCRIPTION

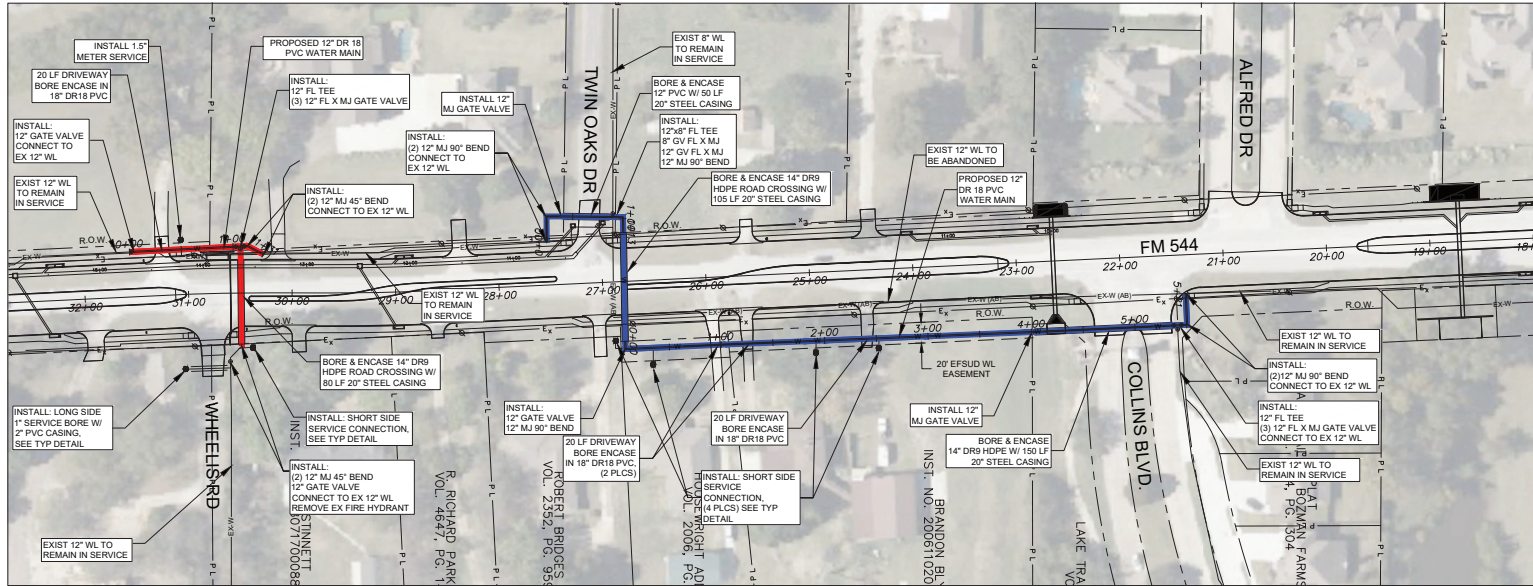


PLAN STA 31+00-43+00 & 51+00-63+00

DUNAWAY
 118 McKinney St., PO. Box 600 Farmersville, Texas 75642
 TEL: 972.784.7777
 (756) 921.1114

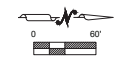
PROPOSED 12" WATERLINE RELOCATION - FM 455 EAST FORK SPECIAL UTILITY DISTRICT COLLIN, DALLAS & ROCKWALL COUNTIES, TEXAS

JOB NO.	B008942.001
DRAWN BY:	M.K.W.
DESIGNED BY:	A.M.D.
CHECKED BY:	E.W.D.
DATE:	JAN 2024



WARNING TO CONTRACTOR
 CALL TEXAS 811 (LOCATING SERVICE) OR OTHER UTILITY LOCATING SERVICES 48 HOURS PRIOR TO CONSTRUCTION ACTIVITY. EXISTING UTILITY DATA IS PROVIDED FOR INFORMATION ONLY. ALTHOUGH THE DATA IS SHOWN AS ACCURATELY AS POSSIBLE, THE CONTRACTOR IS CAUTIONED THAT DUNAWAY ASSOCIATES L.P. DOES NOT ASSUME OR IMPLY ANY RESPONSIBILITY FOR THE ACCURACY OF THIS DATA.

UTILITY NOTICE:
 THE EXISTING UTILITIES SHOWN ON THE PLANS WERE COMPILED FROM VARIOUS SOURCES AND ARE INTENDED TO SHOW THE GENERAL EXISTENCE AND LOCATION OF UTILITIES IN THE AREA OF CONSTRUCTION. THE ENGINEER ASSUMES NO RESPONSIBILITY FOR THE ACCURACY OF THE UTILITY INFORMATION SHOWN ON THE PLANS. THE CONTRACTOR SHALL VERIFY THE EXACT LOCATION OF ALL EXISTING UTILITIES AND DETERMINE IF THERE ARE ANY CONFLICTS WITH THE PROPOSED FACILITIES. THE CONTRACTOR SHALL NOTIFY THE ENGINEER IMMEDIATELY WHEN CONFLICTS WITH EXISTING UTILITIES ARE DISCOVERED.



— EAST FORK COST SHARE
 — CITY OF WYLE COST SHARE

NO.	DATE	DESCRIPTION

DUNAWAY
 118 McKinney St., P.O. Box 609, Farmersville, Texas 75642
 TEL: 972.784.7777
 (756) 921.1114

PLAN & PROFILE STA 18+00 - 33+00

PROPOSED 12" WATERLINE RELOCATION - FM 455
 EAST FORK SPECIAL UTILITY DISTRICT
 COLLIN, DALLAS & ROCKWALL COUNTIES, TEXAS

JOB NO. B008942.001
 DRAWN BY: M.K.W.
 DESIGNED BY: A.M.D.
 CHECKED BY: E.W.D.
 DATE: JAN 2024

