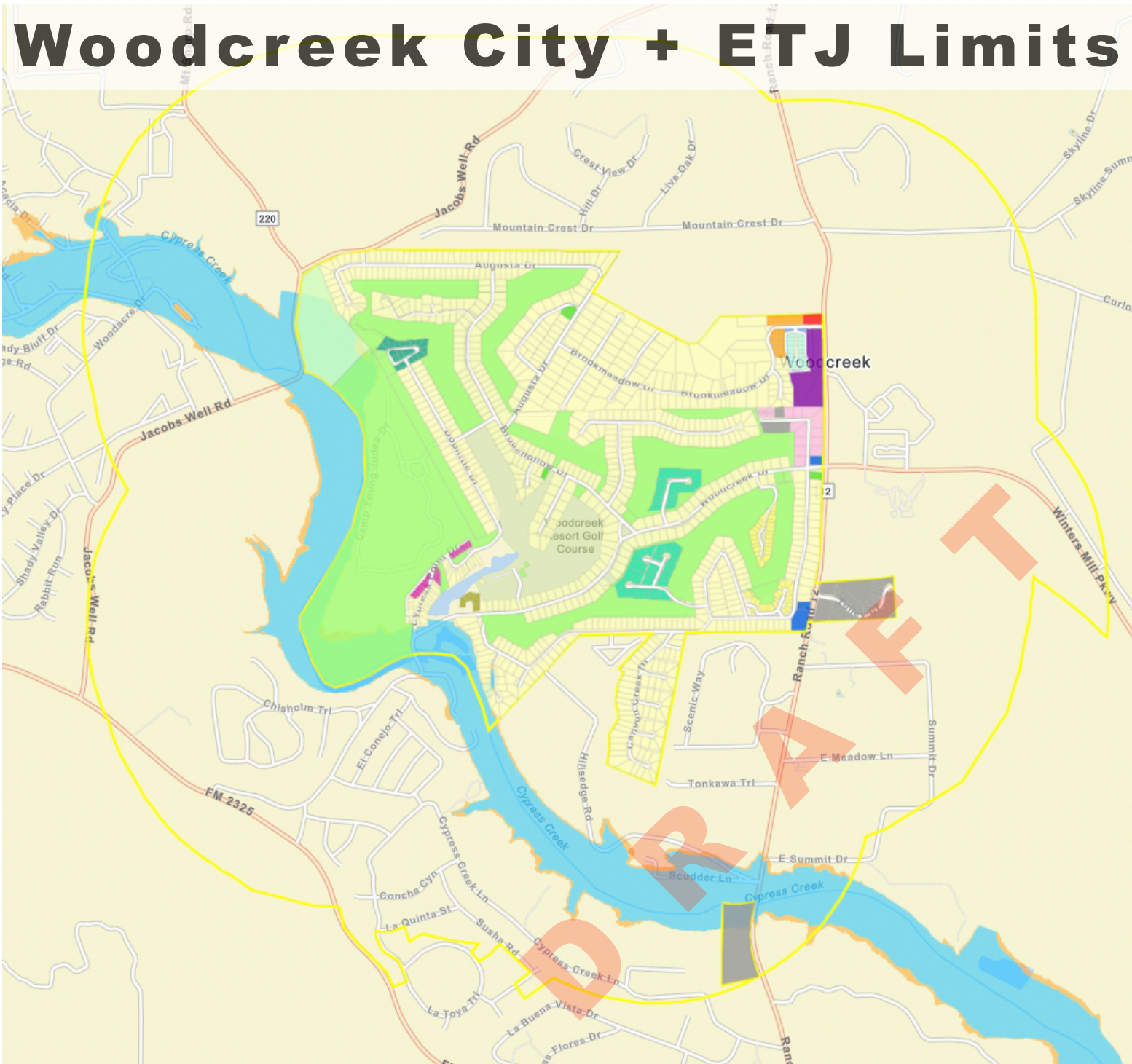


Woodcreek City + ETJ Limits



City of Woodcreek City Limits



City of Woodcreek Zoning 2019

- Single Family 1
- Single Family 2
- Single Family 3
- Single Family 6
- Townhouse/Condo
- Four Plex
- Planned Development District
- Recreational
- Single Family 5
- Single Family 4
- Two-Family Duplex
- Utility
- Government
- Multi-Family
- Public Park
- Greenbelt
- Natural Preserve
- Neighborhood Comm.

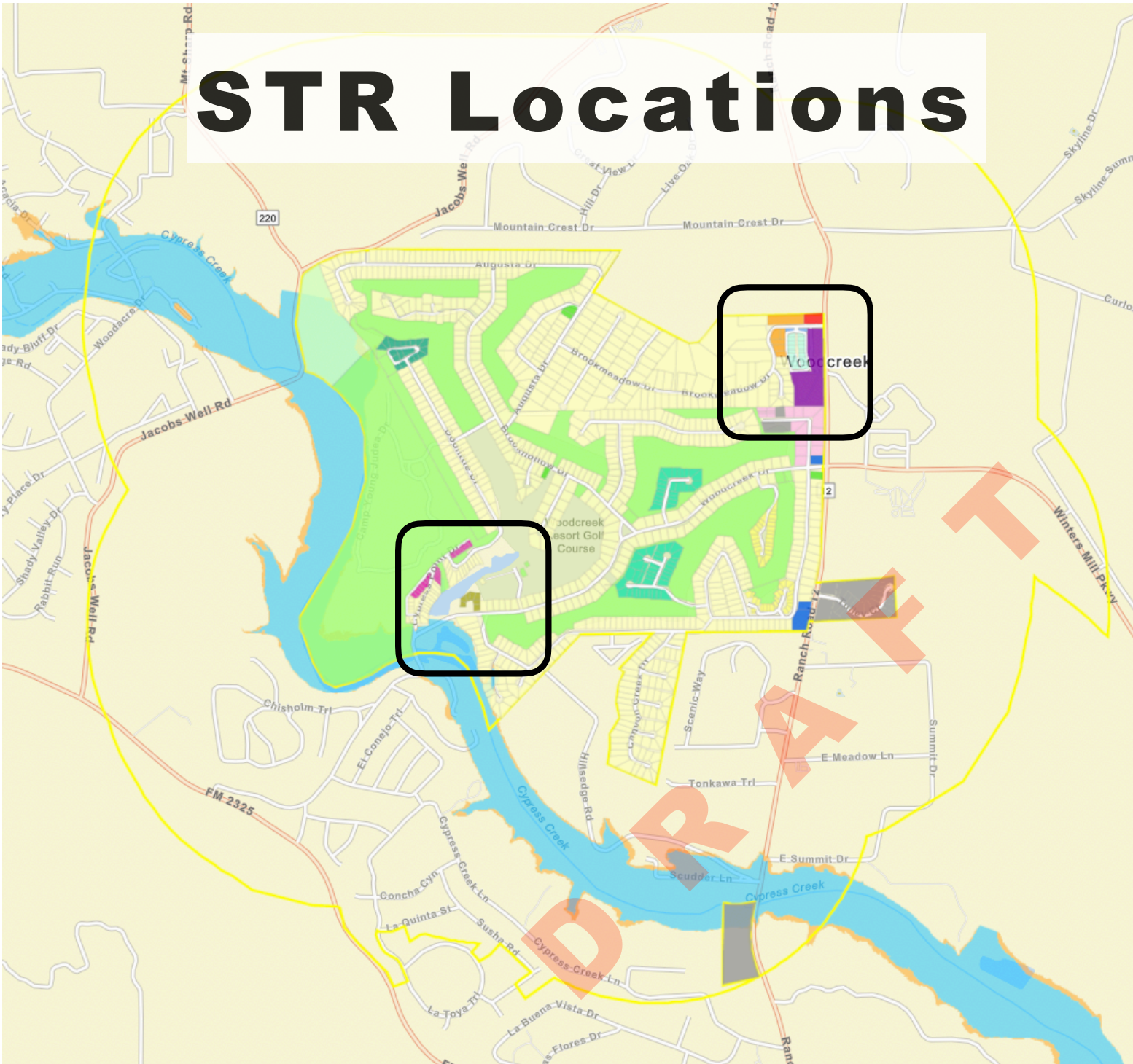
City of Woodcreek ETJ Boundary



Proposed Cypress & Blanco Rivers 100 and 500 year FEMA Flood Zones (ABFE layer)

- 100
- 500

STR Locations



City of Woodcreek City Limits



City of Woodcreek Zoning 2019

- Single Family 1
- Single Family 2
- Single Family 3
- Single Family 6
- Townhouse/Condo
- Four Plex
- Planned Development District
- Recreational
- Single Family 5
- Single Family 4
- Two-Family Duplex
- Utility
- Government
- Multi-Family
- Public Park
- Greenbelt
- Natural Preserve
- Neighborhood Comm.

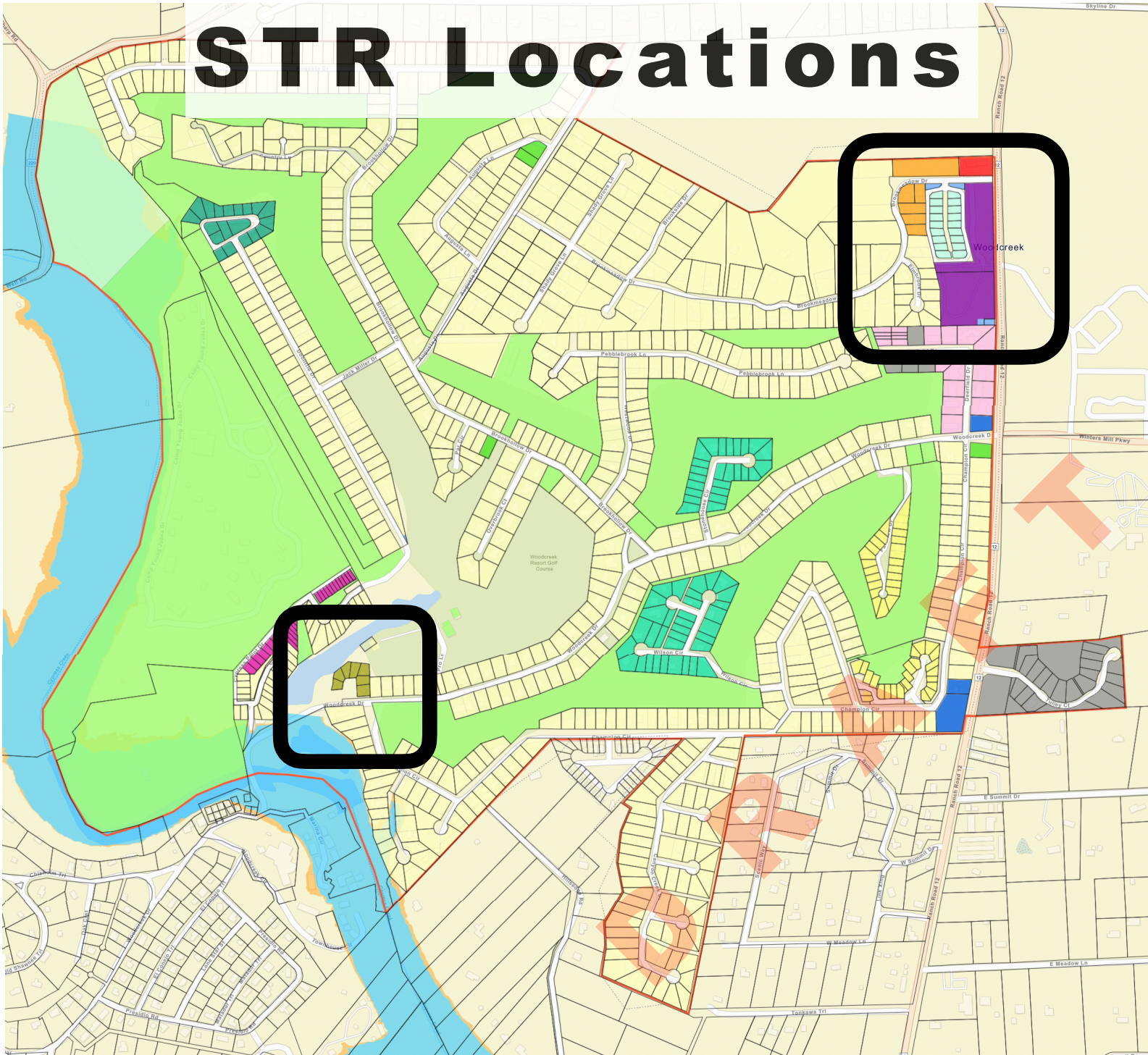
City of Woodcreek ETJ Boundary



Proposed Cypress & Blanco Rivers 100 and 500 year FEMA Flood Zones (ABFE layer)

- 100
- 500



















STR Locations



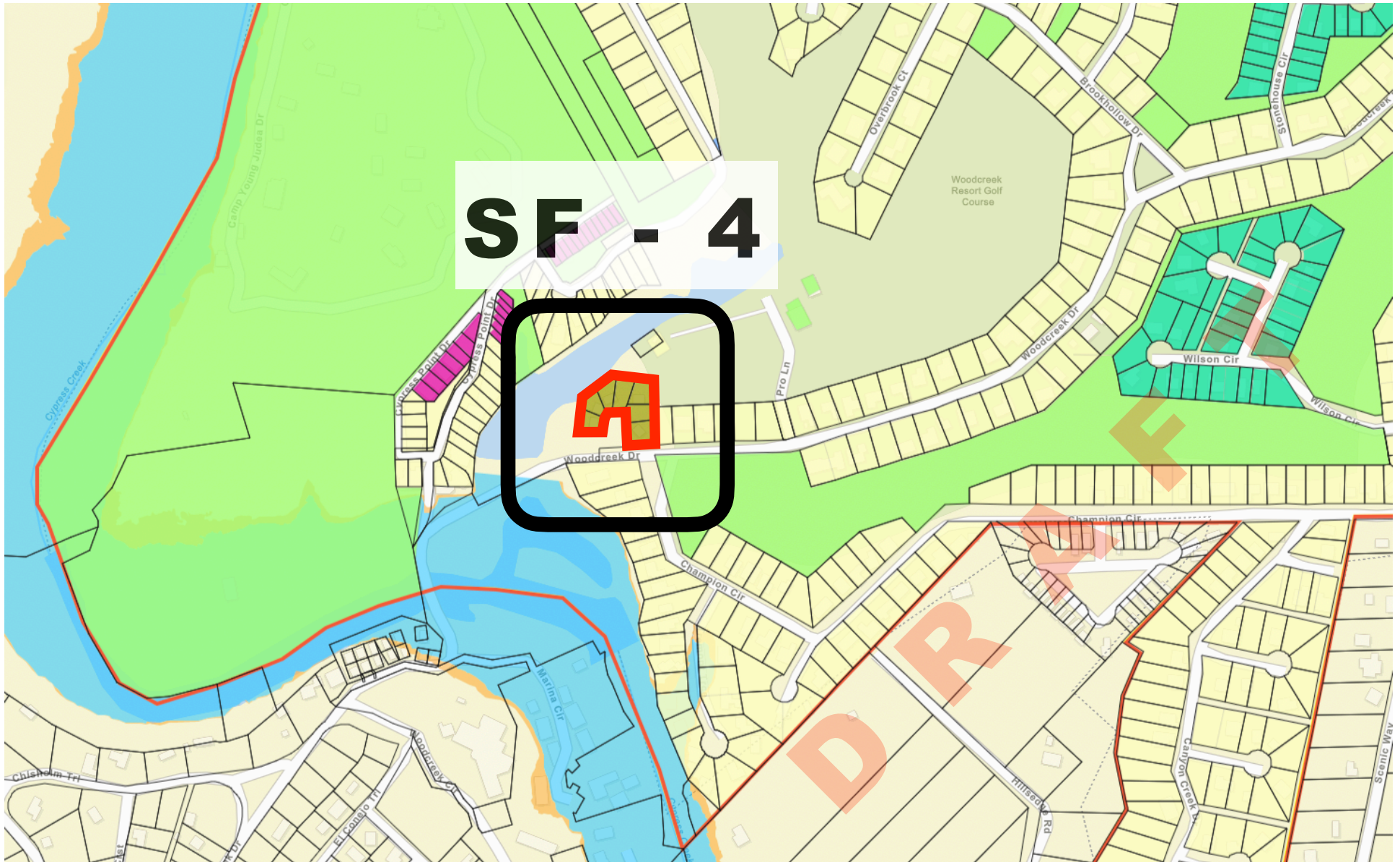
City of Woodcreek City Limits



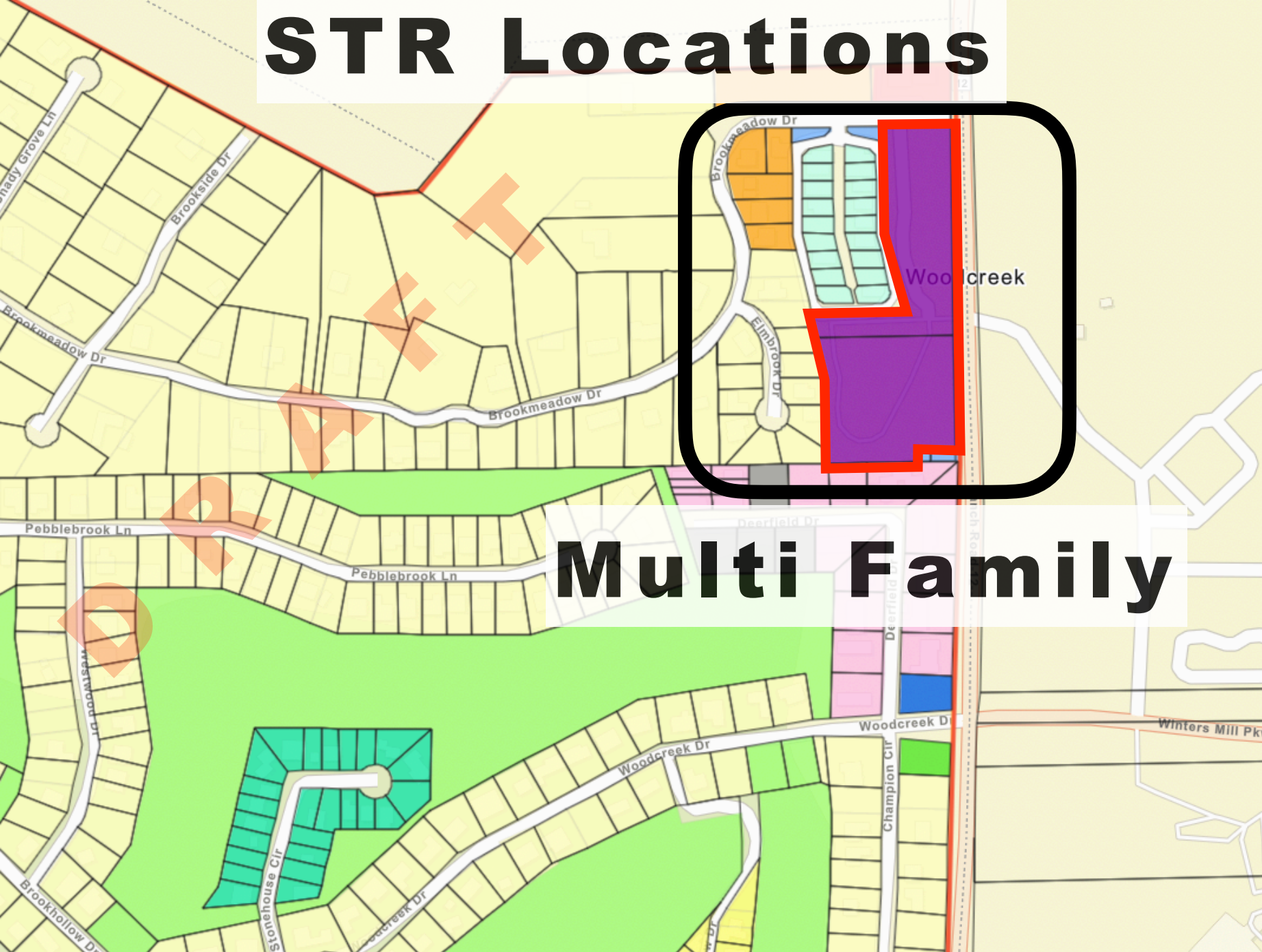
City of Woodcreek Zoning 2019

-  Single Family 1
-  Single Family 2
-  Single Family 3
-  Single Family 6
-  Townhouse/Condo
-  Four Plex
-  Planned Development District
-  Recreational
-  Single Family 5
-  Single Family 4
-  Two-Family Duplex
-  Utility
-  Government
-  Multi-Family
-  Public Park
-  Greenbelt
-  Natural Preserve
-  Neighborhood Comm.

STR Locations



STR Locations



Multi Family