
















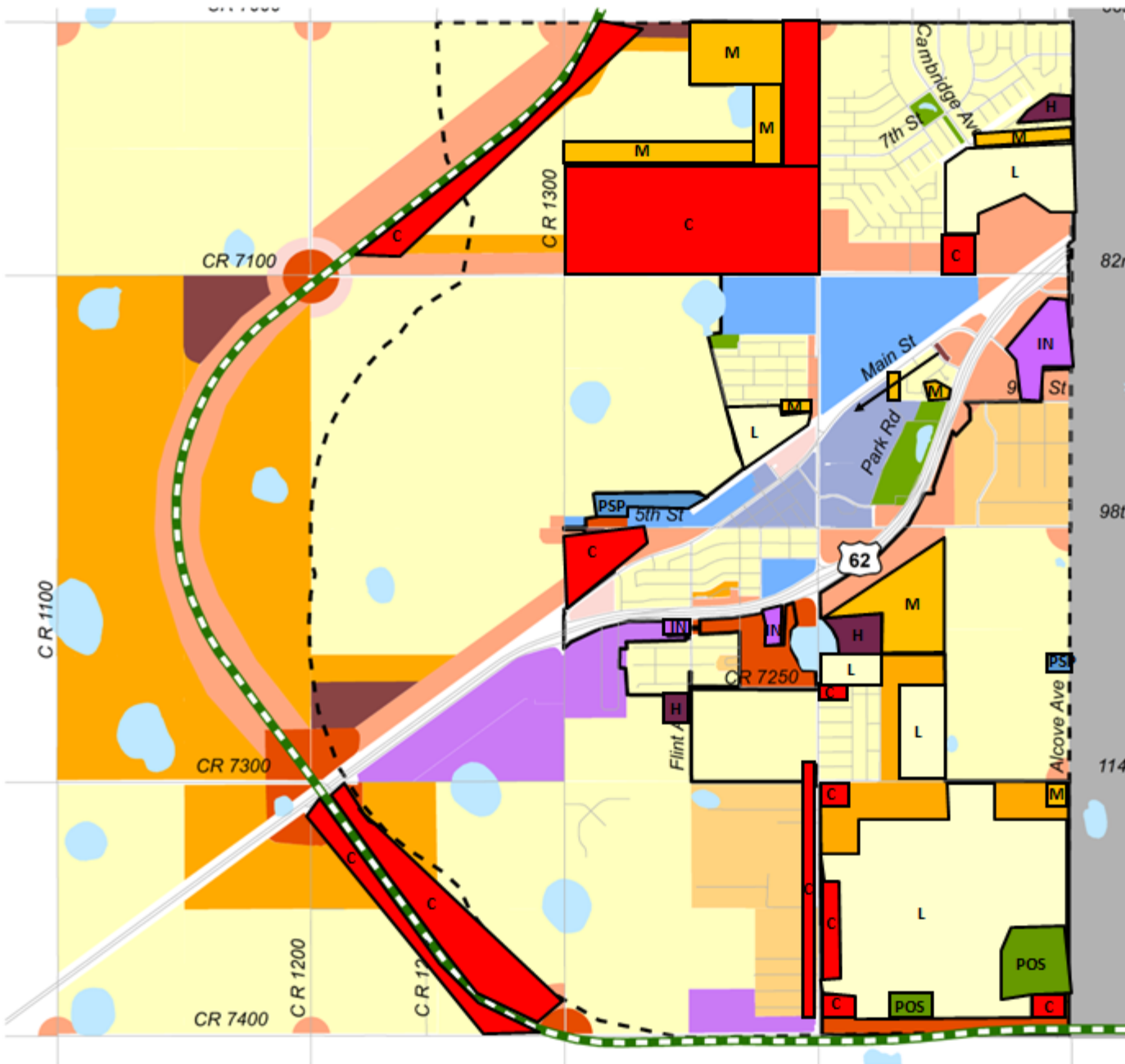




## Wolfforth Future Land Use Plan

### Legend

-  Loop 88
-  Low Density Residential
-  Manufactured Home
-  Medium Density Residential
-  High Density Residential
-  Office
-  Retail
-  Commercial
-  Old Town Mixed Use
-  Special Study
-  Park/Open Space
-  Public/Semi-Public
-  Industrial
-  Wolfforth City Limits
-  Wolfforth ETJ
-  Lubbock City Limits
-  Lakes



2020 City of Wolfforth  
Comprehensive Plan Update

0 800 1,600 3,200 Feet