




Map Legend

-  Project Extent
-  Streets
-  City Limits

**RESOLUTION NO. 3168**  
**ATTACHMENT #01**



**WILSONVILLE**  
COMMUNITY DEVELOPMENT

**Boeckman Creek Interceptor and Trail**  
**Project Location Map**

**Disclaimer**

This project is for informational purposes and may not have been prepared for, or be suitable for, legal, engineering, or surveying purposes. Users of this information should review or consult the primary data and information sources to ascertain the usability of the information.

