

LAND USE SUMMARY

PROJECT INFORMATION

ZONE:	TC-MU
PROPERTY AREA BEFORE DEDICATIONS:	47,315 SF, 1.09 ac
PROPERTY AREA AFTER DEDICATIONS:	33,267 SF, 0.76 ac
PROJECT AREA (TO CURB):	43,142 SF, 0.99 ac
BUILDING DATA:	5 STORIES, 59'-0" TYPE VA OVER IA CONSTRUCTION 92,397 GROSS SF
LOT COVERAGE:	20,052 SF FOOTPRINT / 60.2%
PROPOSED USES:	114 UNITS, 72,427sf net rentable 3,707 sf net rentable
MULTI-UNIT RESIDENTIAL	
COMMERCIAL TENANT (ASSUMED):	
RETAIL SALES AND SERVICES	
OFFICE	
FOOD SERVICE	
BEVERAGE SERVICE	

LANDSCAPED AREA

10% MINIMUM (OF PROJECT AREA):	4,314 SF REQUIRED
PROVIDED:	4,670 SF
ON-SITE	1,525 SF
RIGHT-OF-WAY STORMWATER	350 SF
RIGHT-OF-WAY PLANTING	2,795 SF

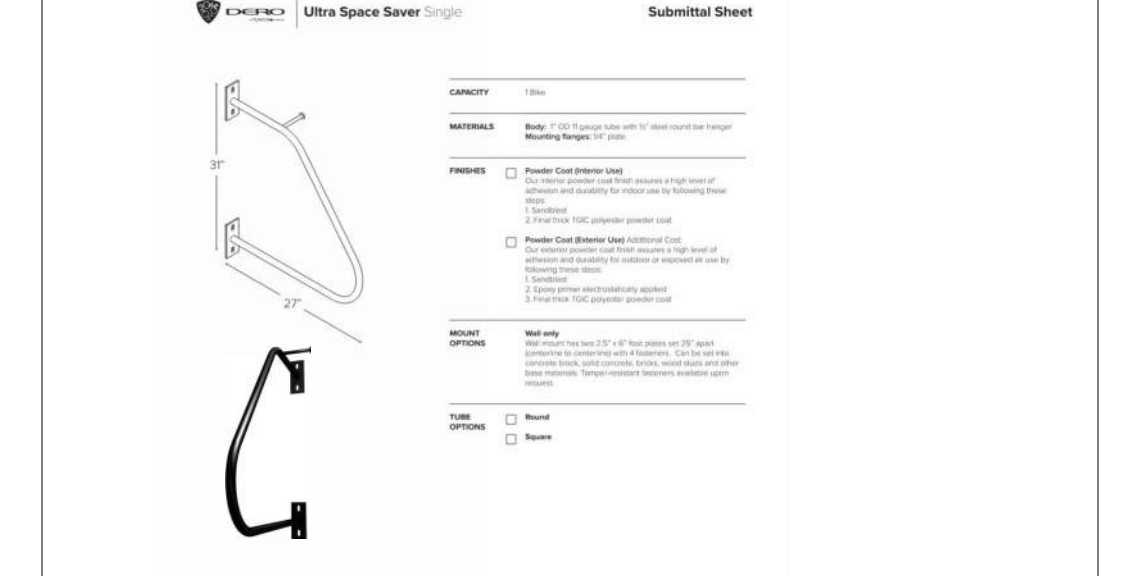
OFF-STREET PARKING - 4.155(.03)

	QTY	REQUIRED	PROVIDED
RESIDENTIAL (MULTI-FAMILY, TC ZONE):	114	114	53
COMMERCIAL (NONE IN TC ZONE):	3,707sf	0	0
TOTAL:	114	114	53
COMPACT ALLOWED (40%):	21		19

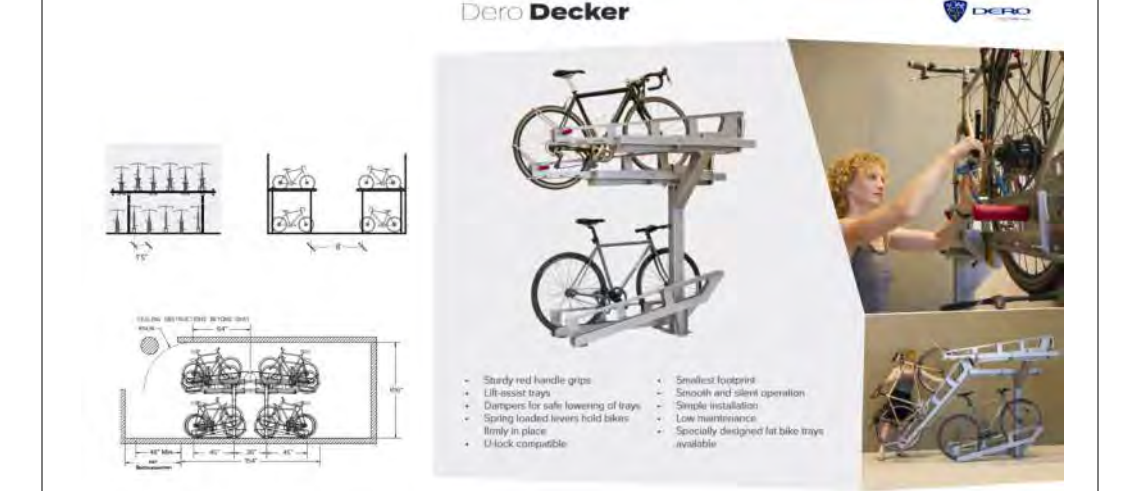
REQUIRED BICYCLE PARKING - 4.155(.04)

	QTY	REQUIRED	PROVIDED
RESIDENTIAL:	114	114	
COMMERCIAL (EATING, DRINKING EST.):	3,707sf	4	
In Residential Units:			45
In Storage Lockers:			40
In Bike Room:			26
In Tenant Spaces:			3
Exterior/Site:			4
TOTAL:	118	118	
LONG-TERM:	59		114


WALL HUNG BIKE RACK BOD:



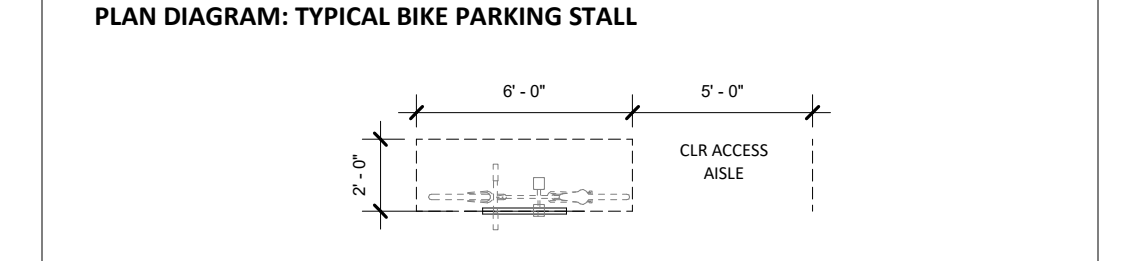
STACKING HORIZONTAL BIKE RACK BOD:



IN-UNIT BIKE RACK BOD:



PLAN DIAGRAM: TYPICAL BIKE PARKING STALL



LEGEND

- (FDC) FIRE DEPARTMENT CONNECTION (BUILDING MOUNT)
- (FH) FIRE HYDRANT
- (LB) FIRE DEPARTMENT ACCESS KNOX BOX
- (WM) WATER SERVICE
- ➔ PRIMARY BUILDING ENTRY
- ➔ SECONDARY BUILDING ENTRY (COMMERCIAL TENANT)
- — — — — PROPERTY LINE AFTER DEDICATION
- — — — — PROPERTY LINE BEFORE DEDICATION
- - - - - PROJECT AREA BOUNDARY

NOTES:

- REFER TO CIVIL DRAWINGS FOR ALL UTILITIES AND EASEMENTS
- REFER TO CIVIL DRAWINGS FOR ALL GRADING
- REFER TO LANDSCAPE DRAWINGS FOR RIGHT-OF-WAY DIMENSIONS AND MATERIALS
- REFER TO LANDSCAPE DRAWINGS FOR ALL PLANTED MATERIALS

STAMP

NOT FOR CONSTRUCTION

REVISION NO. DATE

KEY PLAN - (NTS)



LEVEL WTC MULTIFAMILY

LEVEL DEVELOPMENT
29690 SW Town Center Loop W
Wilsonville, OR 97070

ISSUANCE
LAND USE REVIEW
PROJECT NUMBER
02219

DATE
4/28/2023

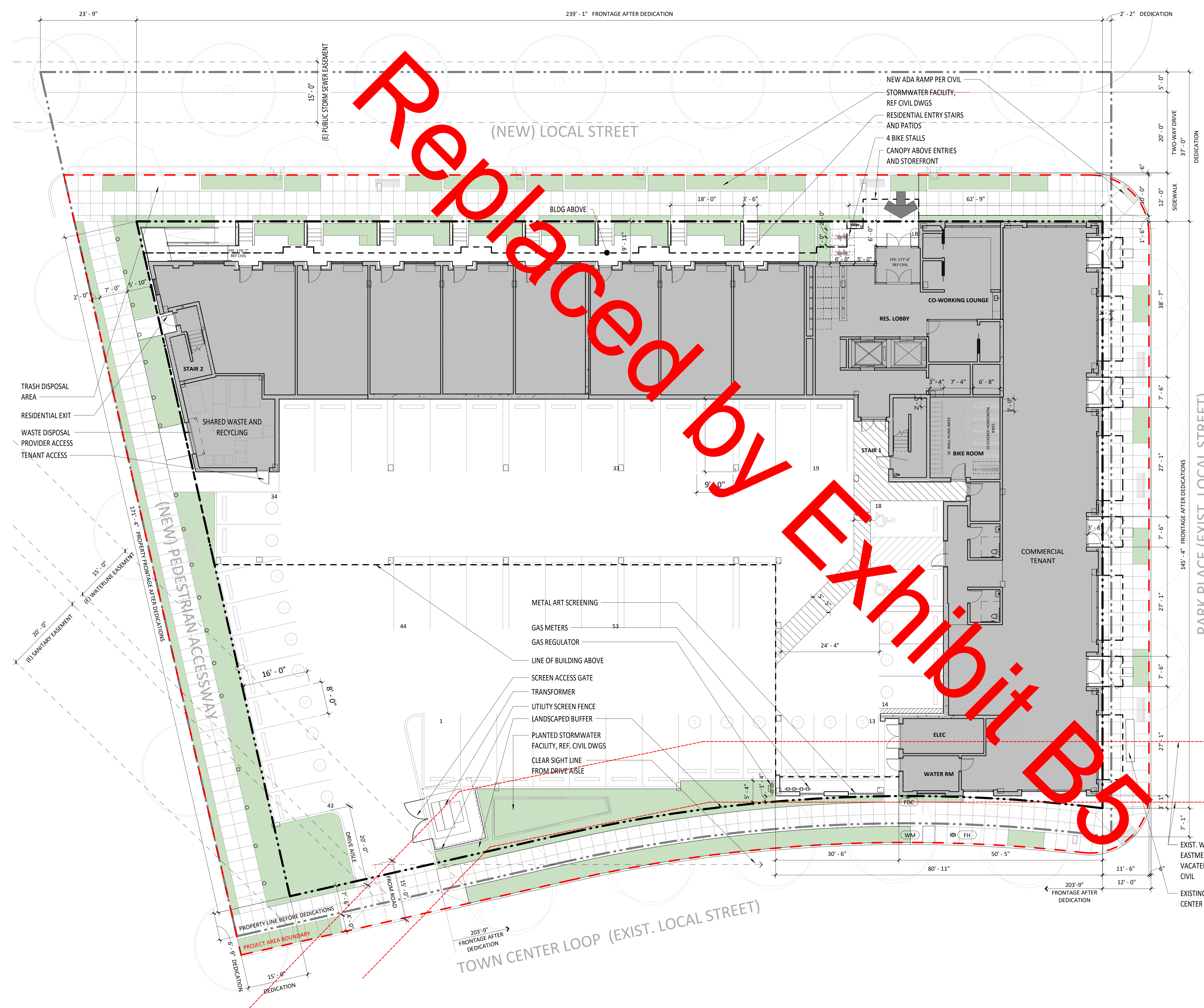
SCALE
As Indicated

DRAWING TITLE
LAND-USE SITE PLAN

City of Wilsonville
Exhibit B2 DB23-0003

SHEET NUMBER


A-000



Replaced by Exhibit B3

TOPOGRAPHIC SURVEY

LOCATED IN THE SE 1/4 OF SECTION 14, TOWNSHIP 3 SOUTH, RANGE 1 WEST OF THE WILLAMETTE MERIDIAN, CITY OF WILSONVILLE, CLACKAMAS, OREGON



20' WIDE SANITARY SEWER EASEMENT FEE NO. 72-29510

PARCEL 4 P.F. 1994-177 (McDONALD'S)

15' WATERLINE EASEMENT PARTITION PLAT 1992-24

PARCEL 1 P. 1992-024

INGRESS EGRESS EASEMENT FEE NO. 94-098677 EXCEPTION #15 INGRESS EGRESS & MAINTENANCE EASEMENT FEE NO. 94-098679

FOR REFERENCE ONLY

STORM DRAIN INVERTS

121	STRM-MH #121	RIM	172.92
	10" NW IN		168.78
	36" S IN		168.32
	15" E IN		168.29
	36" N OUT		168.26
355	STRM-MH #355	RIM	175.92
	8" E IN		172.02
	18" NW IN		171.75
	18" SE OUT		171.75
356	STRM-CB #356	RIM	175.33
	12" NE OUT		172.96
359	STRM-MH&CB #359	RIM	175.02
	BOULEVARD PIPE UNABLE TO OPEN		
441	STRM-CB #441	RIM	175.55
	6" SE OUT		174.66
442	STRM-CB #442	RIM	176.05
	6" SW OUT		174.46
464	STRM-CB #464	RIM	175.55
	6" SE OUT		174.46
483	STRM-CB #483	RIM	174.83
	6" E OUT		173.25
470	STRM-CB #470	RIM	176.74
	6" NE OUT		175.16

SANITARY SEWER INVERTS

248	SSWR-MH #248	RIM	175.02
	8" SE IN		170.27
	10" N IN		169.33
	10" SW OUT		169.12
444	MH GREASE TRAP #444	RIM	172.02
	4" S OUT		173.59
445	MH GREASE TRAP #445	RIM	175.95
	4" N OUT		173.53
448	CB GREASE #448	RIM	176.86
	4" E OUT N/A (ESTIMATED DIRECTION)		

- LEGEND**
- FOUND SURVEY MONUMENT
 - SPOT ELEVATION
 - MAILBOX
 - GATEPOST
 - LIGHT ON POLE
 - FLOODLIGHT
 - BOLLARD W/LIGHT
 - LIGHT POLE (2)
 - POWER JCT. BOX
 - GAS METER
 - TELEPHONE MANHOLE
 - IRRIGATION VALVE
 - WATER METER
 - WATER VALVE
 - SANITARY SEWER CLEANOUT
 - SANITARY SEWER MANHOLE
 - STORM DRAIN CLEANOUT
 - CATCH BASIN
 - STORM DRAIN MANHOLE
 - STORM DRAIN MANHOLE & CATCH BASIN
 - STUMP
 - SHRUBBERY
 - CONIFER TREE
 - DECIDUOUS TREE

CURVE DATA TABLE

CURVE	RADIUS	DELTA	LENGTH	CHORD BEARING & DISTANCE
C1	380.54'	20°25'12"	135.62'	N45°55'00"W 134.91'

DISCLAIMER:
UTILITY LOCATIONS ARE FROM AN ALTA SURVEY BY THIS OFFICE DATED JANUARY 27, 2022.

FLOOD HAZARD AREA:
THE SITE IS NOT IN A FLOOD HAZARD AREA ACCORDING TO FEMA'S FLOOD INSURANCE RATE MAP 41005C0242D, EFFECTIVE DATE JUNE 17, 2008. THE SITE IS IN ZONE X WHICH IS THE AREA DETERMINED TO BE OUTSIDE OF THE 500 YEAR FLOOD PLAIN.

SETBACKS:
SETBACKS REQUIREMENTS ARE BASED ON THE CITY OF WILSONVILLE REVISED CODE. THERE ARE NO SETBACK REQUIREMENTS.

AREA:
CONTAINS 1.09 ACRES OF LAND, MORE OR LESS.

TAX LOT:
TAX MAP NO. T3S 1W 14DD TAX LOT 411

ZONING:
THE ZONE OF THIS SITE IS CITY OF WILSONVILLE ZONING PLANNED DEVELOPMENT COMMERCIAL (PDC).

PARKING:
57 REGULAR PARKING SPACES
3 ADA PARKING SPACES
60 TOTAL PARKING SPACES

SPECIAL NOTE:
FOR CLARITY, THE WATER AND SANITARY EASEMENTS OFFSETS & DIMENSIONS ALONG BOUNDARY ARE SHOWN ON SHEET 2 OF 2.

SURVEY FOR: LEVEL DEVELOPMENT NW	
LOCATION: SHARI'S RESTAURANT 29690 SW TOWN CENTER LOOP WEST, WILSONVILLE, OR 97070	
SE 1/4 SECTION 14 CITY OF WILSONVILLE T3S, R1W, W.M. CLACKAMAS COUNTY, OREGON	
LAZER SITE SURVEYING, LLC 2009 25TH STREET S.E. SALEM, OREGON 97302 (503) 581-6362	CREW: TP/EG REVIEW: R.J.G./M.A.T. JOB NO.: 2022-047 DATE: 01/17/2023
SCALE: 1"=20'	SHEET 1 OF 2

STAMP

NOT FOR CONSTRUCTION

REVISION NO. DATE

KEY PLAN - (NTS)

LEVEL WTC MULTIFAMILY

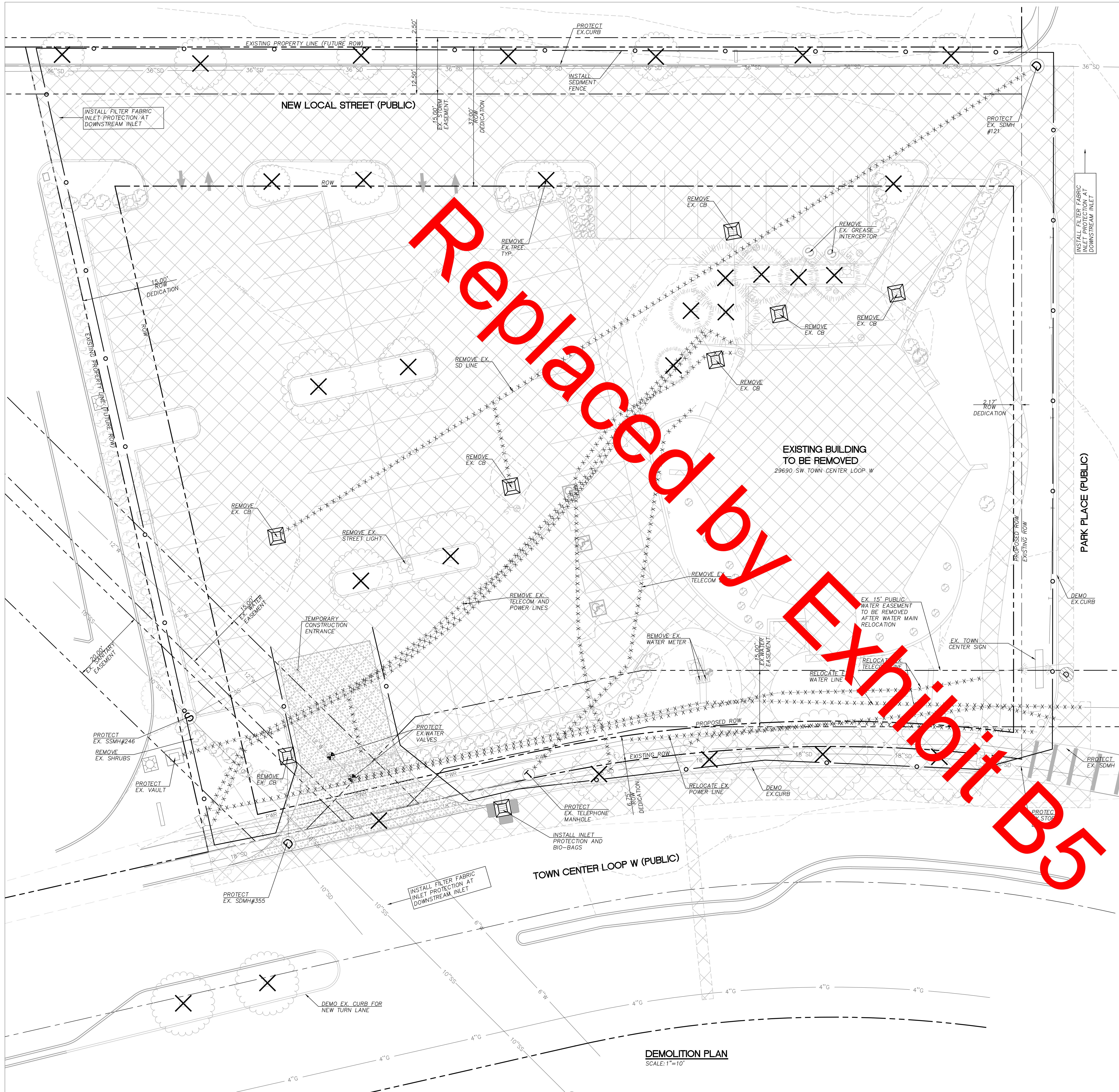
LEVEL DEVELOPMENT
29690 SW Town Center Loop W
Wilsonville, OR 97070

ISSUANCE
LAND USE REVIEW
PROJECT NUMBER
02219

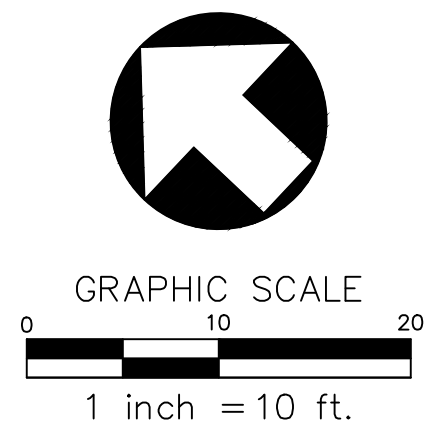
DATE
04/28/2023

SCALE

DRAWING TITLE
EXISTING SURVEY



DEMOLITION PLAN
SCALE: 1"=10'



SHEET LEGEND	
	FILTER FABRIC INLET PROTECTION
	BIO-BAGS
	TEMPORARY CONSTRUCTION ENTRANCE
	DEMOLISH ASPHALT AND CONCRETE
	EXISTING CONTOUR
	SAWCUT
	SEDIMENT FENCE/ STRAW WATTLES
	REMOVE EXISTING UTILITY
	REMOVE EXISTING TREE

SHEET NOTES	
1.	INSTALL FILTER FABRIC INLET PROTECTION AT ALL EXISTING CATCH BASIN.



Humber Design Group, Inc.
Civil Engineering
503.946.6690
hdgpd.com

STAMP

 RENEWAL DATE: 6/30/24
 REVISION NO. _____ DATE _____

KEY PLAN - (NTS)

TRUE NORTH PLAN NORTH
Level WTC Multifamily

LEVEL DEVELOPMENT
29690 SW Town Center Loop W
Wilsonville, OR 97070
 ISSUANCE
 LAND USE REVIEW
 PROJECT NUMBER
02219
 DATE
04/28/2023
 SCALE
AS SHOWN
 DRAWING TITLE
DEMOLITION PLAN

SHEET NUMBER
C-100



**Humber
Design
Group, Inc.**

Civil Engineering
503.946.6690
hdgpd.com

STAMP



RENEWAL DATE 6/30/24

REVISION NO. DATE

KEY PLAN - (NTS)



**Level WTC
Multifamily**

LEVEL DEVELOPMENT
29690 SW Town Center Loop W
Wilsonville, OR 97070

ISSUANCE
LAND USE REVIEW
PROJECT NUMBER
02219

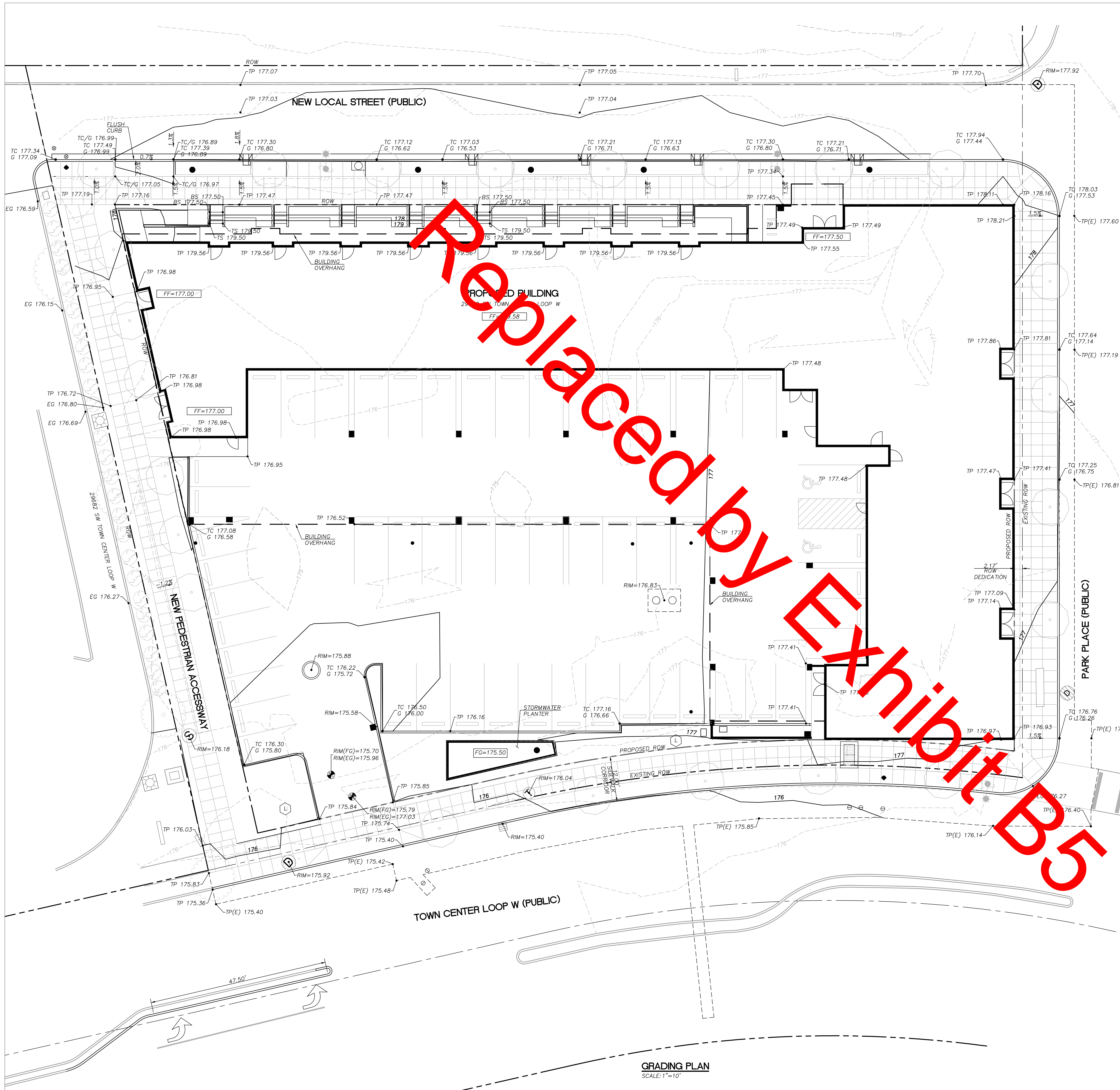
DATE
04/28/2023

SCALE
AS SHOWN

DRAWING TITLE
GRADING PLAN

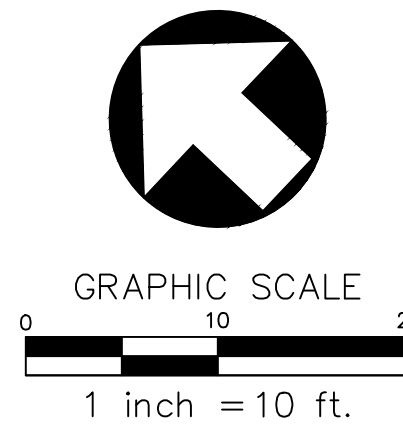
SHEET NUMBER

C-200

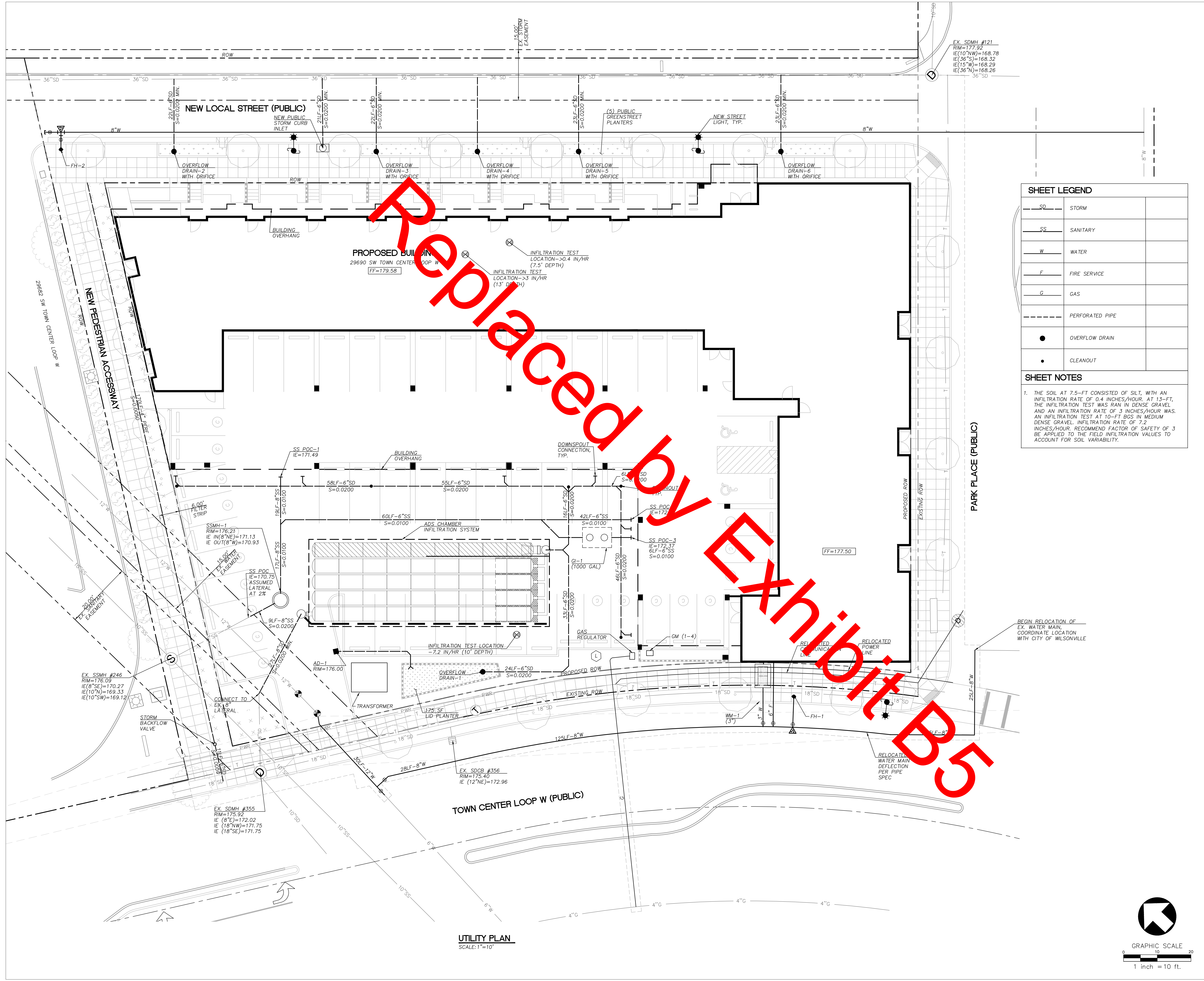


SHEET LEGEND	
---	EXISTING CONTOUR
---	PROPOSED CONTOUR
G XXX.XX	GRADE AT GUTTER
TC XXX.XX	GRADE AT TOP OF CURB
TP XXX.XX	GRADE AT TOP OF PAVEMENT
TF XXX.XX	GRADE AT TOP OF FOOTING
FF XXX.XX	FINISH FLOOR ELEVATION
FG XXX.XX	FINISHED GRADE
TW XXX.XX	GRADE AT TOP OF WALL
EG XXX.XX	EXISTING GRADE
(E)	EXISTING
X.XX	SLOPE ARROW
GB	GRADE BREAK

GRADING PLAN
SCALE: 1"=10'



Replaced by Exhibit B5



UTILITY PLAN
SCALE: 1"=10'

SHEET LEGEND

SD	STORM
SS	SANITARY
W	WATER
F	FIRE SERVICE
G	GAS
---	PERFORATED PIPE
●	OVERFLOW DRAIN
•	CLEANOUT

SHEET NOTES

1. THE SOIL AT 7.5-FT CONSISTED OF SILT, WITH AN INFILTRATION RATE OF 0.4 INCHES/HOUR. AT 13-FT, THE INFILTRATION TEST WAS RUN IN DENSE GRAVEL AND AN INFILTRATION RATE OF 3 INCHES/HOUR WAS. AN INFILTRATION TEST AT 10-FT BGS IN MEDIUM DENSE GRAVEL INFILTRATION RATE OF 7.2 INCHES/HOUR. RECOMMEND FACTOR OF SAFETY OF 3 BE APPLIED TO THE FIELD INFILTRATION VALUES TO ACCOUNT FOR SOIL VARIABILITY.



Humber Design Group, Inc.
Civil Engineering
503.946.6690
hdgpd.com

STAMP

RENEWAL DATE: 6/30/24
REVISION NO. _____ DATE _____

KEY PLAN - (NTS)

TRUE NORTH PLAN NORTH

Level WTC Multifamily

LEVEL DEVELOPMENT
29690 SW Town Center Loop W
Wilsonville, OR 97070

ISSUANCE
LAND USE REVIEW

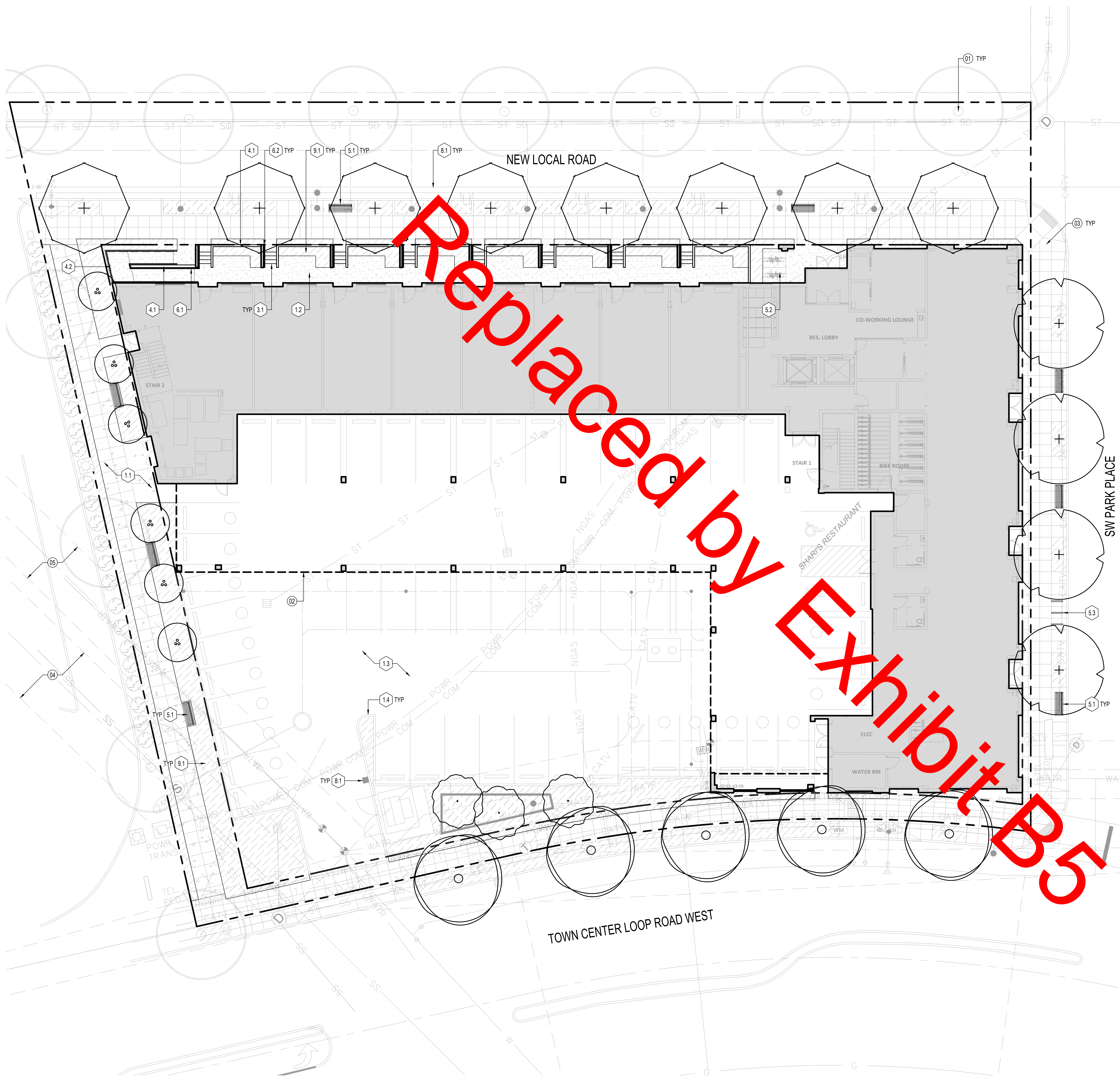
PROJECT NUMBER
02219

DATE
04/28/2023

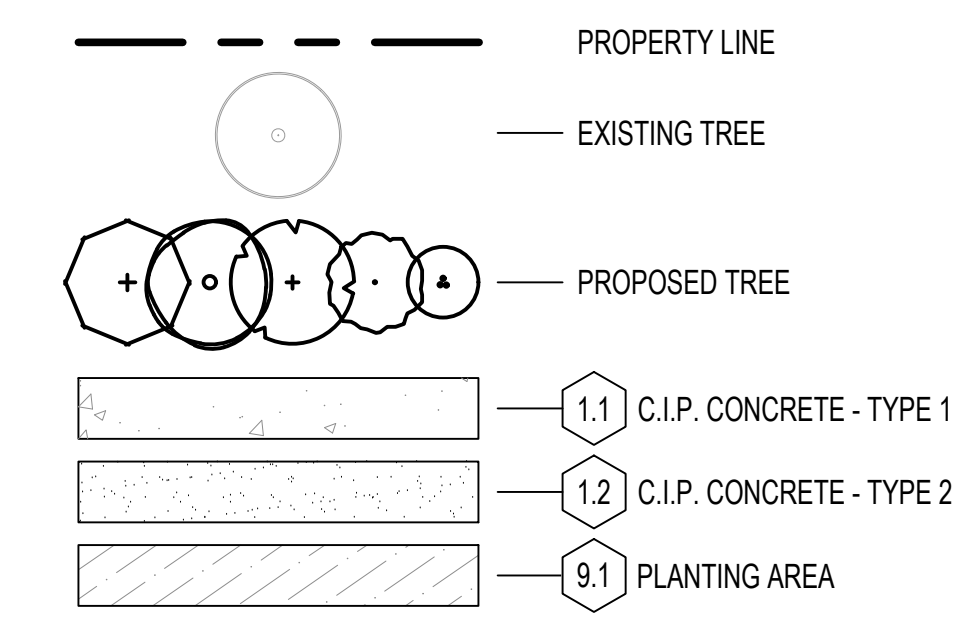
SCALE
AS SHOWN

DRAWING TITLE
UTILITY PLAN

SHEET NUMBER
C-300



LANDSCAPE LEGEND



DETAIL KEYNOTES

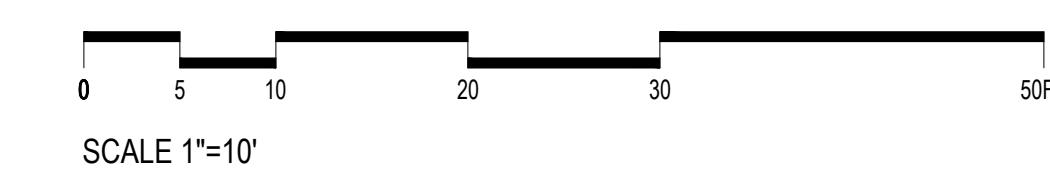
1.0 PAVEMENT, RAMPS, CURBS		
#	DESCRIPTION	DETAIL / SHEET
1.1	C.I.P. CONCRETE - TYPE 1 COLOR: STANDARD FINISH: LIGHT BROOM FINISH	
1.2	C.I.P. CONCRETE - TYPE 2 COLOR: STANDARD FINISH: ACID ETCHED	
1.3	ASPHALT PAVING	
1.4	C.I.P. CONCRETE CURB	
2.0 JOINTING		
#	DESCRIPTION	DETAIL / SHEET
2.1	CONTROL JOINT	
2.2	EXPANSION JOINT	
3.0 STEPS		
#	DESCRIPTION	DETAIL / SHEET
3.1	C.I.P. CONCRETE STAIR COLOR: STANDARD FINISH: ACID ETCH	
4.0 WALLS		
#	DESCRIPTION	DETAIL / SHEET
4.1	C.I.P. CONCRETE RETAINING WALL COLOR: STANDARD FINISH: VERTICAL BOARD FORM TOP FINISH: TROWEL SMOOTH CONCRETE WALL BELOW	
4.2	C.I.P. CONCRETE STAIR COLOR: STANDARD FINISH: ACID ETCH	
5.0 SITE FURNISHINGS		
#	DESCRIPTION	DETAIL / SHEET
5.1	BENCH MANUF: LANDSCAPE FORMS MODEL: GENERATION 50 TRADITIONAL BACKED BENCH ARMS: ANGLED, END AND CENTER ARMS SLATS: THERMALLY MODIFIED ASH FINISH: LOW-SHEEN POWDERCOAT COLOR: ONYX BIKE RACK - ON SITE MANUF: LANDSCAPE FORMS MODEL: RIDE BIKE RACK FINISH: LOW-SHEEN POWDERCOAT COLOR: ONYX BIKE RACK - RIGHT OF WAY MANUF: LANDSCAPE FORMS MODEL: LOOP BIKE RACK FINISH: LOW-SHEEN POWDERCOAT COLOR: ONYX	
5.2	BIKE RACK - ON SITE MANUF: LANDSCAPE FORMS MODEL: RIDE BIKE RACK FINISH: LOW-SHEEN POWDERCOAT COLOR: ONYX BIKE RACK - RIGHT OF WAY MANUF: LANDSCAPE FORMS MODEL: LOOP BIKE RACK FINISH: LOW-SHEEN POWDERCOAT COLOR: ONYX	
5.3	BIKE RACK - RIGHT OF WAY MANUF: LANDSCAPE FORMS MODEL: LOOP BIKE RACK FINISH: LOW-SHEEN POWDERCOAT COLOR: ONYX	
6.0 RAILINGS, BARRIERS, FENCING		
#	DESCRIPTION	DETAIL / SHEET
6.1	STAINLESS STEEL HANDRAIL AT RAMP, BOTH SIDES	
6.2	STAINLESS STEEL HANDRAIL AT STAIR, ONE SIDE	
7.0 LANDSCAPE LIGHTING		
#	DESCRIPTION	DETAIL / SHEET
7.1	PROVIDE LIGHTING ALLOWANCE FOR STOOPS AND PEDESTRIAN CORRIDOR APPROVED PRODUCTS: BEGA OR EQUIVALENT	SEE ARCH
8.0 DRAINAGE		
#	DESCRIPTION	DETAIL / SHEET
8.1	CATCH BASIN	SEE CIVIL
9.0 PLANTING, SOILS, LANDSCAPE		
#	DESCRIPTION	DETAIL / SHEET
9.1	PLANTING AREA	
10.0 MISCELLANEOUS SITE FEATURES		
#	DESCRIPTION	DETAIL / SHEET
10.1	NOT USED	

MATERIAL NOTES

- HATCH PATTERNS REPRESENTED ARE DIAGRAMMATIC AND DO NOT REPRESENT PAVING PATTERNS.
- ALL VENEER, TREATMENT, OR TEXTURE TO CONTINUE A MINIMUM 6" BELOW FINISH GRADE UNLESS NOTED OTHERWISE.
- SHOP DRAWINGS FOR ALL STEP, PAVING AND METALWORK LAYOUTS SHALL BE PROVIDED FOR REVIEW AND APPROVAL BY LANDSCAPE ARCHITECT BEFORE FABRICATION.
- ANY MATERIALS NOT SPECIFIED IN PLANS SHOULD BE REVIEWED WITH AND APPROVED BY LANDSCAPE ARCHITECT PRIOR TO CONSTRUCTION.
- PRICING MUST REFLECT IDENTIFIED MATERIAL SPECIFICATIONS AS OUTLINED. ANY DEVIATIONS OR SUBSTITUTES MUST BE APPROVED BY LANDSCAPE ARCHITECT.
- SITE FURNISHINGS, UNLESS SPECIFIED, ARE EXCLUDED FROM THIS SITE DESIGN PACKAGE.
- ALL PLANTING AREAS SHALL BE FULLY IRRIGATED. SEE IRRIGATION PLAN FOR MORE INFORMATION.
- SEE LIGHTING PLANS FOR LIGHTING LAYOUT AND FIXTURE SCHEDULES.
- QUANTITIES SHOWN IN DRAWINGS ARE FOR CONTRACTOR'S CONVENIENCE ONLY. CONTRACTOR IS RESPONSIBLE FOR VERIFYING EXACT MATERIAL TAKEOFFS BASED ON THIS PLAN.

KEYNOTES

- EXISTING TREE TO REMAIN
- BUILDING OVERHEAD, SEE ARCHITECTURE
- RIGHT OF WAY IMPROVEMENTS PER CIVIL
- EXISTING 20' SANITARY EASEMENT
- EXISTING 15' WATER EASEMENT



ARCHITECTS

HACKER

555 SE MLK Jr. Blvd. Suite 501, Portland, OR 97214

CONSULTANT



STAMP



REVISION NO.

DATE

KEY PLAN - (NTS)



**Level WTC
Multifamily**

LEVEL DEVELOPMENT
29690 SW Town Center Loop W
Wilsonville, OR 97170

ISSUANCE

LAND USE REVIEW

PROJECT NUMBER

02219

DATE

4/28/2023

SCALE

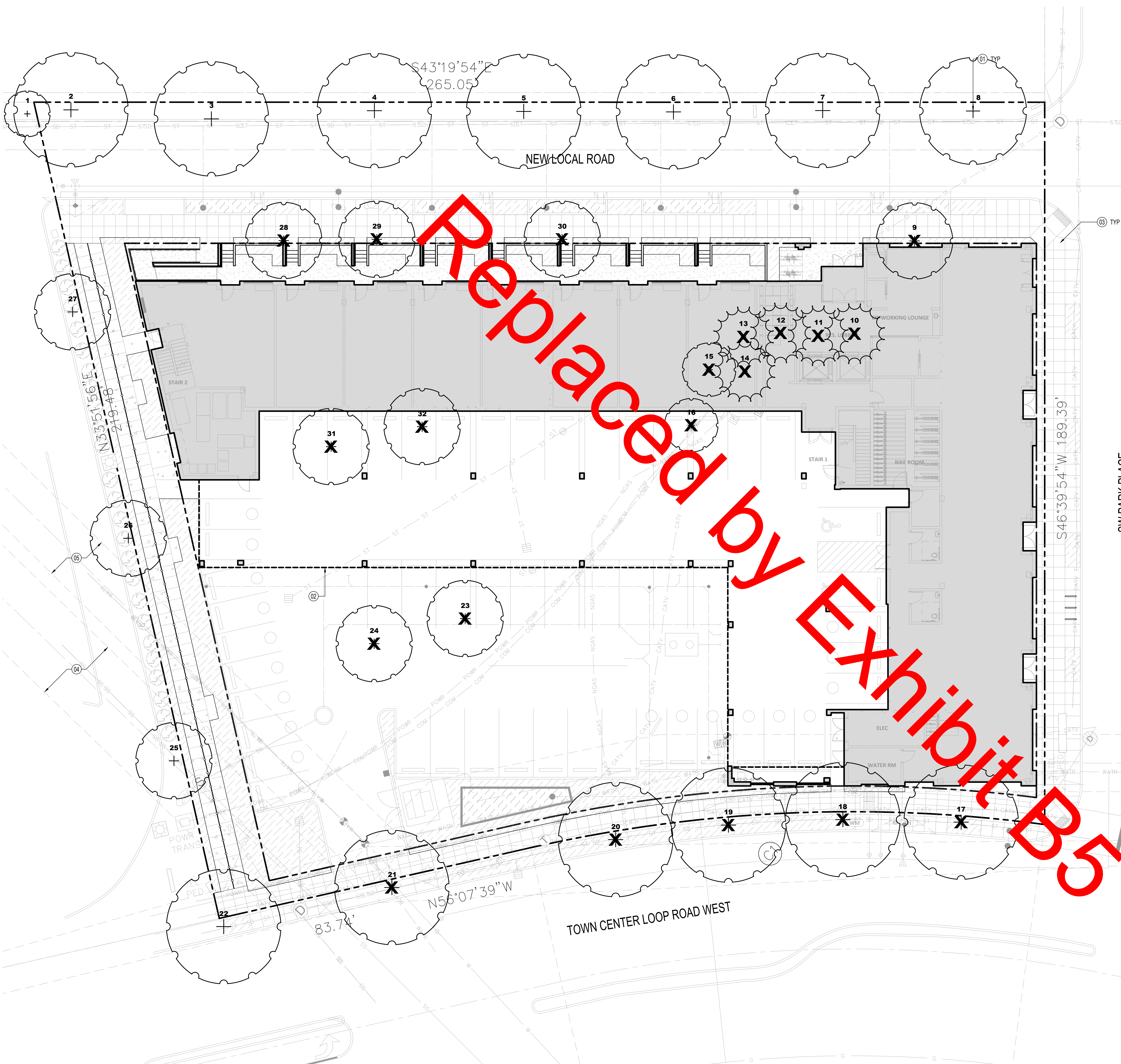
As indicated

DRAWING TITLE

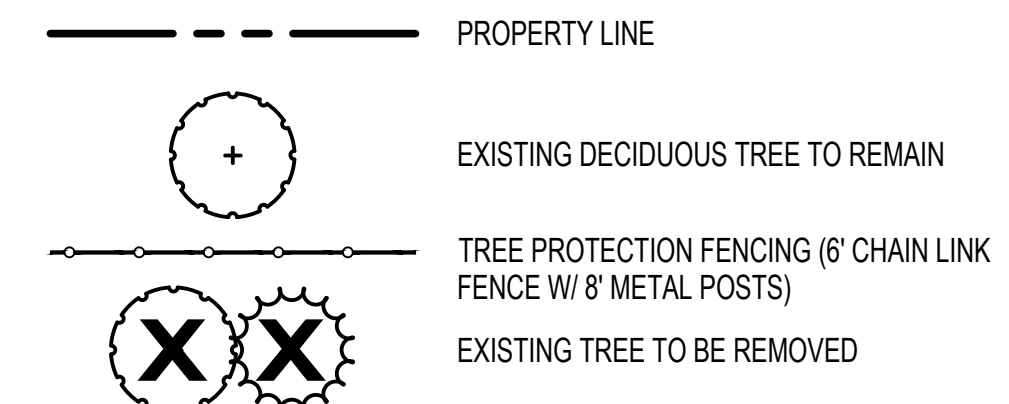
Materials Plan

SHEET NUMBER

L200



LANDSCAPE LEGEND



EXISTING TREE TABLE

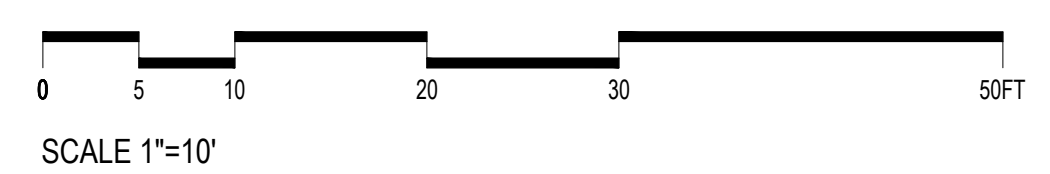
TREE #	BOTANICAL NAME / COMMON NAME	DBH	CROWN RADIUS	CONDITION HEALTH	CONDITION STRUCTURE	LOCATION NOTES
1	RED MAPLE ACER RUBRUM	5"	6'	GOOD	FAIR	OFF SITE
2	RED MAPLE ACER RUBRUM	14"	15'	GOOD	FAIR	
3	RED MAPLE ACER RUBRUM	18"	15'	FAIR	POOR	
4	RED MAPLE ACER RUBRUM	16"	15'	FAIR	POOR	
5	RED MAPLE ACER RUBRUM	16"	15'	POOR	POOR	
6	RED MAPLE ACER RUBRUM	16"	15'	FAIR	POOR	
7	RED MAPLE ACER RUBRUM	13"	15'	FAIR	POOR	
8	RED MAPLE ACER RUBRUM	13"	14'	FAIR	POOR	
9	ZELKOVA ZELKOVA SERRATA	15"	10'	FAIR	POOR	
10	WESTERN RED CEDAR THUJA PLICATA	14"	8'	POOR	FAIR	
11	WESTERN RED CEDAR THUJA PLICATA	12"	8'	POOR	FAIR	
12	WESTERN RED CEDAR THUJA PLICATA	17"	8'	POOR	FAIR	
13	WESTERN RED CEDAR THUJA PLICATA	20"	8'	POOR	FAIR	
14	WESTERN RED CEDAR THUJA PLICATA	19"	8'	POOR	FAIR	
15	DOGWOOD CORNUS SPP.	8"	7'	GOOD	GOOD	
16	DOGWOOD CORNUS SPP.	5"	7'	GOOD	GOOD	
17	RED MAPLE ACER RUBRUM	23"	15'	FAIR	POOR	
18	RED MAPLE ACER RUBRUM	23"	15'	FAIR	POOR	
19	RED MAPLE ACER RUBRUM	23"	15'	FAIR	POOR	
20	RED MAPLE ACER RUBRUM	18"	15'	DEAD	FAILED	
21	RED MAPLE ACER RUBRUM	23"	15'	FAIR	POOR	
22	RED MAPLE ACER RUBRUM	10"	15'	FAIR	FAIR	
23	ZELKOVA ZELKOVA SERRATA	12"	10'	FAIR	POOR	
24	ZELKOVA ZELKOVA SERRATA	14"	10'	FAIR	POOR	OFF SITE
25	BRADFORD PEAR PYRUS CALLERYANA	16"	10'	FAIR	POOR	OFF SITE
26	BRADFORD PEAR PYRUS CALLERYANA	13"	10'	FAIR	POOR	OFF SITE
27	BRADFORD PEAR PYRUS CALLERYANA	13"	10'	FAIR	POOR	
28	ZELKOVA ZELKOVA SERRATA	14"	10'	FAIR	POOR	
29	ZELKOVA ZELKOVA SERRATA	14"	10'	FAIR	POOR	
30	ZELKOVA ZELKOVA SERRATA	14"	10'	FAIR	POOR	
31	ZELKOVA ZELKOVA SERRATA	18"	10'	FAIR	POOR	
32	ZELKOVA ZELKOVA SERRATA	18"	10'	FAIR	POOR	

GENERAL TREE REMOVAL AND PRESERVATION NOTES

- SEE ARBORIST REPORT FOR ADDITIONAL INFORMATION.
- TREE PROTECTION LINE REPRESENTS AN ESTIMATED ROOT PROTECTION ZONE. THE ROOT PROTECTION ZONE IS A CIRCULAR AREA AROUND A TREE THAT IS BASED ON THE DIAMETER OF THE TREE. EACH 1 INCH DIAMETER OF PRESERVED TREE CALIPER EQUALS 1 FOOT RADIUS FOR TREE PROTECTION ZONE FROM FACE OF TRUNK.
- CONTRACTOR RESPONSIBLE FOR GROUND-TRUTHING AND STAKING TREE PROTECTION LINE FOR PROJECT LANDSCAPE ARCHITECT REVIEW PRIOR TO CONSTRUCTION.
- CONTRACTOR RESPONSIBLE FOR FLAGGING PRESERVED TREES FOR PROJECT LANDSCAPE ARCHITECT REVIEW PRIOR TO CONSTRUCTION.
- LANDSCAPING WITHIN THE TREE PROTECTION ZONES SHALL OCCUR BY HAND ACCORDING TO THE FOLLOWING SPECIFICATIONS:
 - REMOVAL OF UNWANTED VEGETATION SHALL OCCUR BY HAND REMOVAL OR WITH AN APPROVED HERBICIDE ACCORDING TO LABEL DIRECTIONS WITHIN THE DRIP LINES OF THE TREES TO BE RETAINED.
 - PLANTING WITHIN THE TREE DRIP LINES SHALL OCCUR BY HAND WITH THE NEW PLANTING ADJUSTED AS NEED TO AVOID DAMAGE TO ROOTS OVER 1-INCH DIAMETER.
 - THE WATER REGIME REQUIRED FOR NEW PLANTINGS SHALL BE CONSISTENT WITH THE WATER REQUIREMENTS OF ADJACENT TREES SO AS NOT TO SIGNIFICANTLY ALTER PRE-CONSTRUCTION SOIL MOISTURE LEVELS. IRRIGATION WITHIN THE TREE DRIP LINES SHALL NOT BE TRENCHED AND SHALL ONLY BE APPLIED TO ALLOW ESTABLISHMENT OF SPECIFIC PLANTINGS. DRIP IRRIGATION IS REQUIRED.

KEYNOTES

- EXISTING TREE TO REMAIN, TYP.
- BUILDING OVERHEAD, SEE ARCHITECTURE
- RIGHT OF WAY IMPROVEMENTS PER CIVIL
- EXISTING 20' SANITARY EASEMENT
- EXISTING 15' WATER EASEMENT



ARCHITECTS
HACKER
 555 SE MLK, Jr. Blvd, Suite 501, Portland, OR 97214
 CONSULTANT
GW
 GROUND WORKSHOP
 5/44 E Burnside St, #103
 Portland, OR 97214
 503.244.7416
 groundworkshop.net

STAMP
 REGISTERED
 LANDSCAPE ARCHITECT
NOT FOR CONSTRUCTION
 LANDSCAPE ARCHITECTS

REVISION NO. DATE

KEY PLAN - (NTS)

TRUE NORTH PLAN NORTH

Level WTC Multifamily

ISSUANCE
LAND USE REVIEW

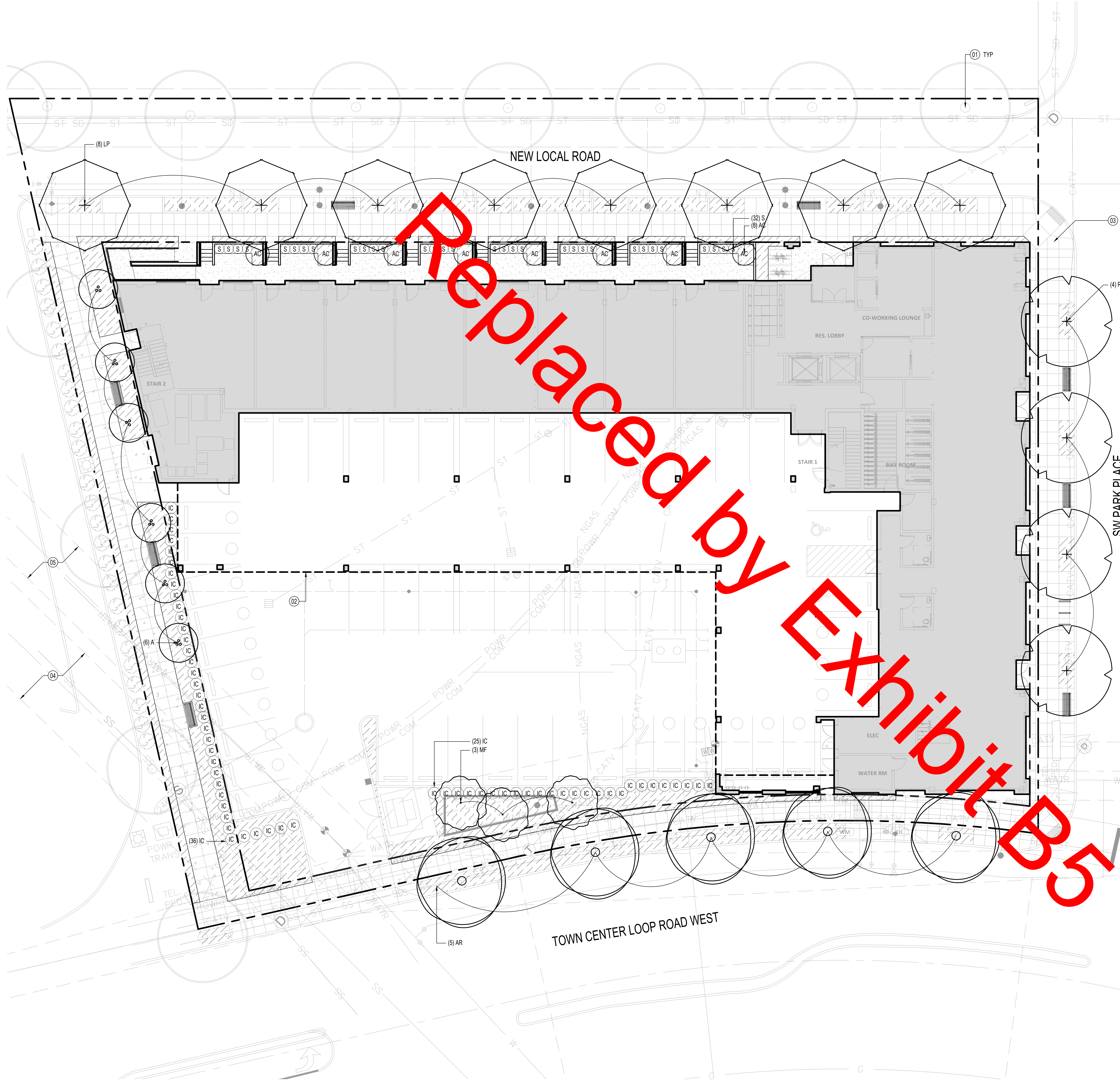
PROJECT NUMBER
02219

DATE
4/28/2023

SCALE
 As indicated

DRAWING TITLE
Tree Preservation and Removal Plan

SHEET NUMBER
L500



PLANTING SCHEDULE

STREET TREES					
SYM.	BOTANICAL NAME / COMMON NAME	SIZE	SPACING	WATER NEED	QTY.
AR	ACER RUBRUM 'ARMSTRONG' ARMSTRONG RED MAPLE	2" CAL	30' O.C. MAX	MOD.	5
LP	LIRIODENDRON TULIPIFERA 'FASTIGIATA' COLUMNAR TULIP TREE	2" CAL	30' O.C. MAX	MOD.	8
RP	RHAMNUS PURSHIANA CASCARA	2" CAL	30' O.C. MAX	MOD.	4

ON-SITE TREES					
SYM.	BOTANICAL NAME / COMMON NAME	SIZE	SPACING	WATER NEED	QTY.
A	AMELANCHIER X GRANDIFLORA 'AUTUMN BRILLIANCE' AUTUMN BRILLIANCE SERVICEBERRY	10'-12" HT.	AS SHOWN	MOD.	6
MF	MALUS FUSCA WESTERN CRABAPPLE	10'-12" HT.	AS SHOWN	MOD.	3

SHRUBS					
SYM.	BOTANICAL NAME / COMMON NAME	SIZE	SPACING	WATER NEED	QTY.
AC	ACER CIRCINATUM VINE MAPLE	10'-12" HT.	AS SHOWN	MOD.	7
IC	ILEX CRENATA 'SOFT TOUCH' SOFT TOUCH JAPANESE HOLLY	5 GAL	36" O.C.	MOD.	61
S	SARCOCOCCA HOOKERIANA 'DIGYNA' DWARF SWEETBOX	5 GAL	30" O.C.	MOD.	32

GRASSES, PERENNIALS, AND GROUNDCOVERS					
SYM.	BOTANICAL NAME / COMMON NAME	SIZE	SPACING	WATER NEED	QTY.
MP	MIXED GRASSES, PERENNIALS, AND GROUNDCOVERS	SEE BELOW	SEE BELOW		3,303 SF
	ACHILLEA MILLEFOLIUM 'CALISTOGA' YARROW	1 GAL	18" O.C.	LOW	
	ARCTOSTOPHYLOS UVA-URSI KINNICKINNICK	1 GAL	3' O.C.	LOW	
	BOUTELOUA GRACILIS BLUE GRAMA GRASS	1 GAL	18" O.C.	LOW	
	LIRIOPE MUSCARI LIRIOPE	1 GAL	12" O.C.	LOW	
	PACHYSANDRA TERMINALIS JAPANESE PACHYSANDRA	1 GAL	12" O.C.	LOW	
	POLYSTICHUM MUNITUM WESTERN SWORD FERN	3 GAL	30" O.C.	LOW	
	RUDBECKIA FULGIDA 'GOLDSTRUM' BLACK EYED SUSAN	1 GAL	18" O.C.	LOW	
	SESLERIA AUTUMNALIS AUTUMN MOOR GRASS	1 GAL	18" O.C.	LOW	

STORMWATER PLANTING SCHEDULE

HERBACEOUS PERENNIALS					
SYM.	BOTANICAL NAME / COMMON NAME	SIZE	SPACING	WATER NEED	QTY.
MH	MIXED HERBACEOUS PERENNIALS	SEE BELOW	SEE BELOW		519 SF
	CAMAS LEICHTLENI CAMAS	1 GAL	12" O.C.	LOW	
	CAREX Densa DENSE SEDGE	1 GAL	12" O.C.	LOW	
	JUNCUS PATENS SPREADING RUSH	1 GAL	12" O.C.	LOW	

PLANTING NOTES

- CONTRACTOR IS RESPONSIBLE FOR DETERMINING EXACT PLANT QUANTITIES REQUIRED BASED ON THIS PLAN. QUANTITIES SHOWN IN PLANT CALLOUTS ARE FOR CONTRACTOR'S CONVENIENCE ONLY AND THE NUMBER OF ACTUAL PLANT SYMBOLS SHOWN SHALL TAKE PRECEDENCE IN THE CASE OF DISCREPANCIES.
- ALL NEW TREES ARE TO MEET THE QUALITY AND MAINTENANCE STANDARDS SET FORTH IN CITY OF WILSONVILLE CODE 4 620.00 (03) AND 4 620.00 (04)
- ALL PLANTING AREAS TO BE FULLY IRRIGATED WITH A PERMANENT BUILT-IN, HIGH EFFICIENCY, AUTOMATIC IRRIGATION SYSTEM.
- ALL PLANTS TO BE LAID OUT BY CONTRACTOR AND APPROVED BY LANDSCAPE ARCHITECT PRIOR TO PLANTING.
- CLEAR PROPOSED PLANTING AREAS OF ALL INVASIVE PLANTS PRIOR TO PLANTING. CONTACT LANDSCAPE ARCHITECT IF THERE ARE PLANTS THAT ARE QUESTIONABLE TO BE REMOVED.
- ALL NEW PLANTING AREAS SHALL RECEIVE 8-INCHES OF IMPORTED AND AMENDED TOPSOIL.

KEYNOTES

- EXISTING TREE TO REMAIN, TYP.
- BUILDING OVERHEAD, SEE ARCHITECTURE
- RIGHT OF WAY IMPROVEMENTS PER CIVIL
- EXISTING 20' SANITARY EASEMENT
- EXISTING 15' WATER EASEMENT

ARCHITECTS

HACKER

555 SE MLK, Jr. Blvd, Suite 501, Portland, OR 97214

CONSULTANT

GW

GROUND WORKSHOP
5744 E Burnside St, #103
Portland, OR 97219
503.244.7416
groundworkshop.net



REVISION NO. DATE

KEY PLAN - (NTS)

TRUE NORTH PLAN NORTH

Level WTC Multifamily

LEVEL DEVELOPMENT
29690 SW Town Center Loop W
Wilsonville, OR 97070

ISSUANCE
LAND USE REVIEW

PROJECT NUMBER
02219

DATE
4/28/2023

SCALE
As indicated

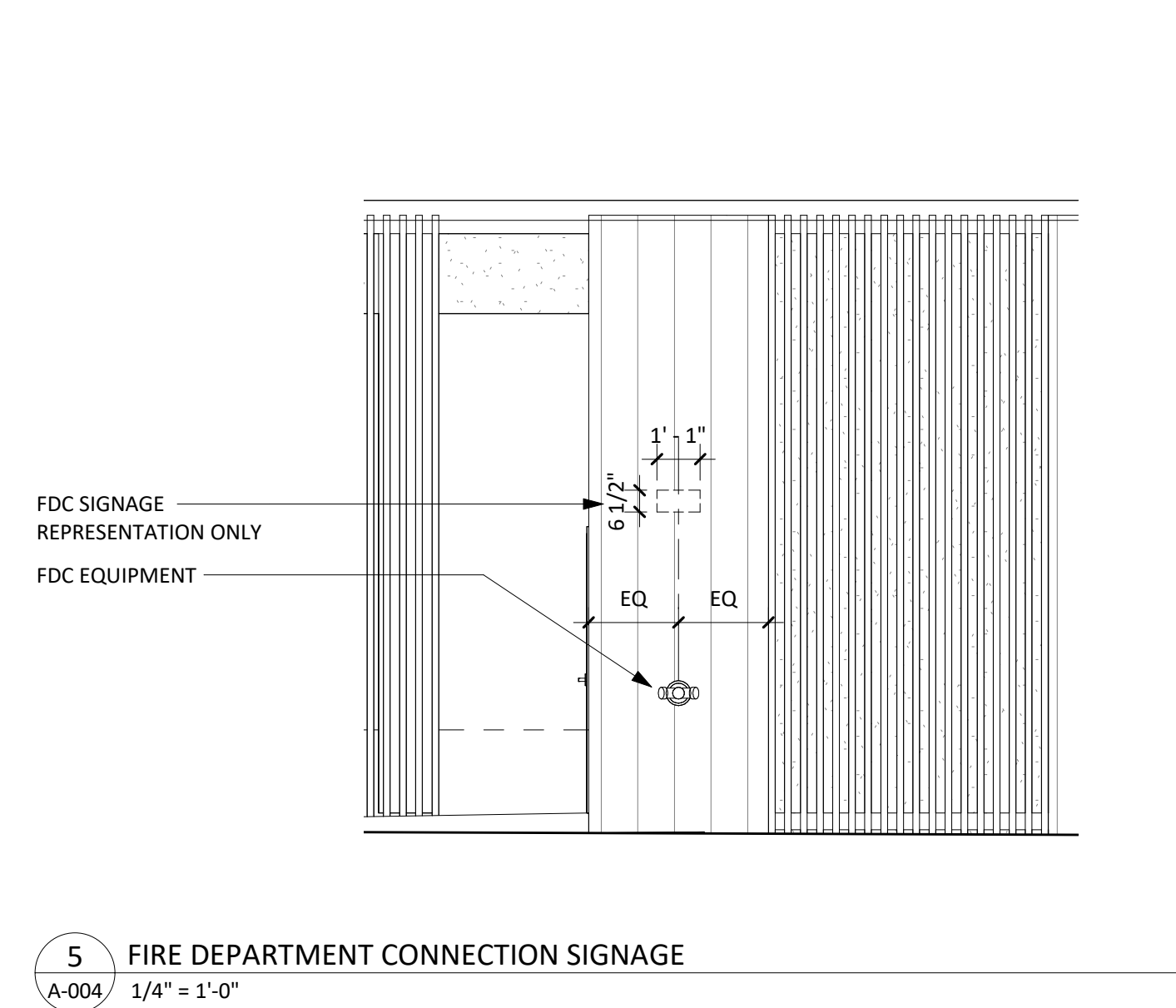
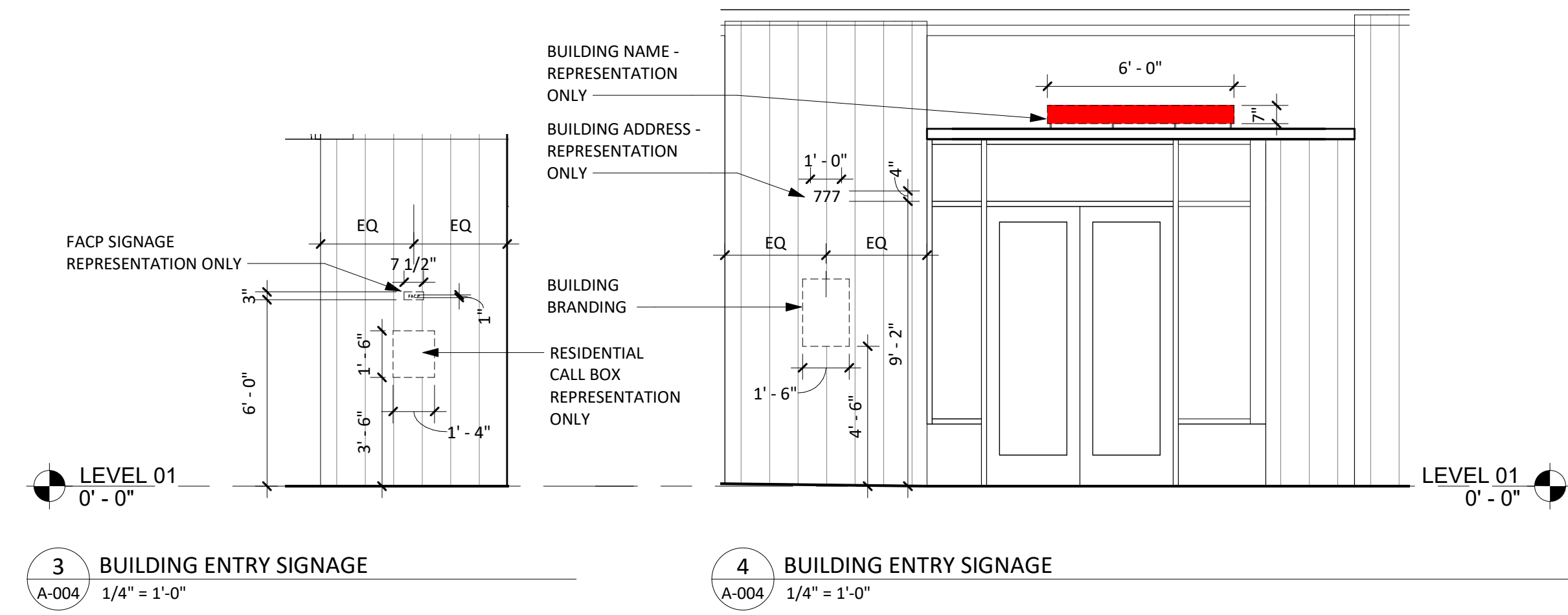
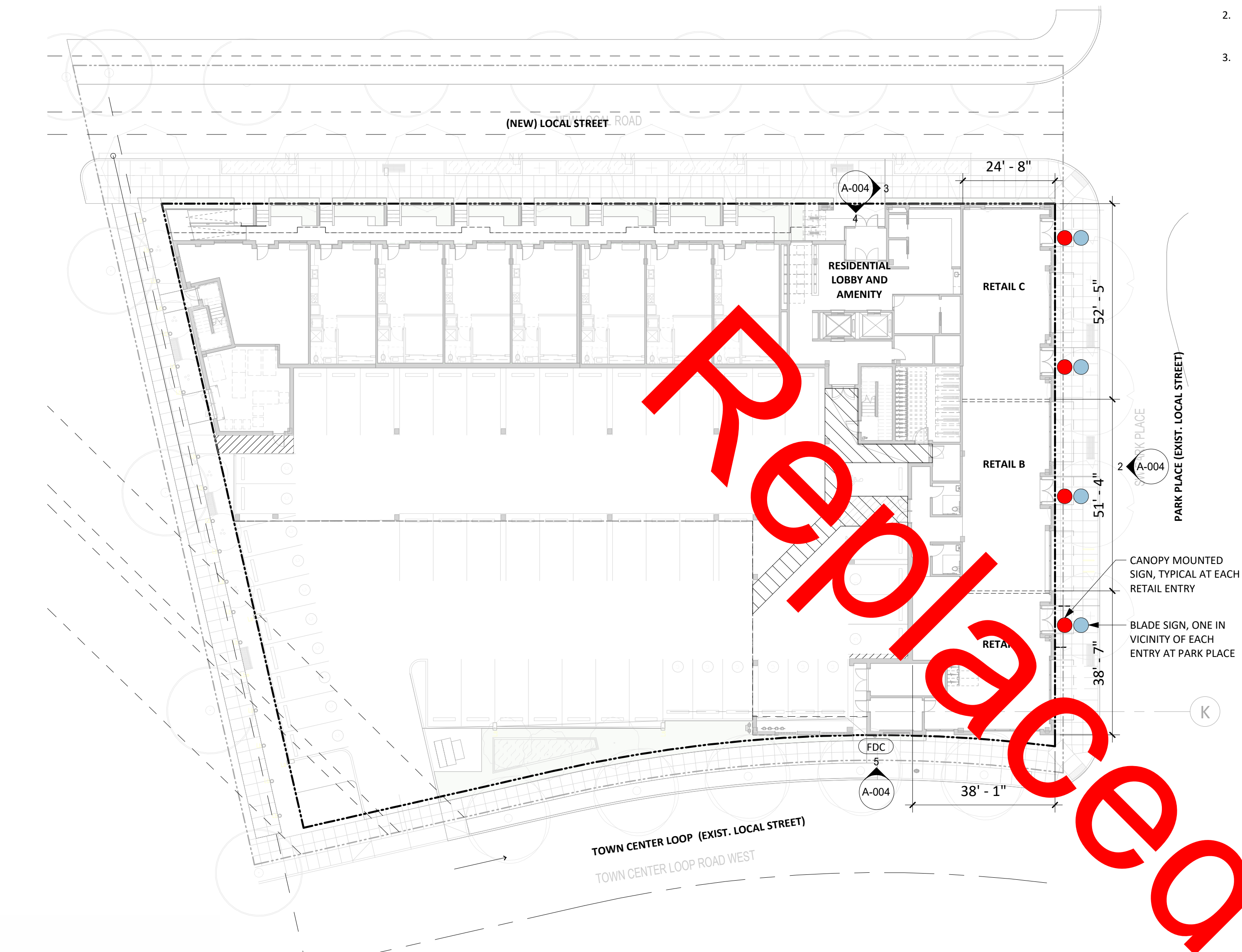
DRAWING TITLE
Planting Plan

SCALE 1"=10'

SHEET NUMBER
L510

GENERAL NOTES - SIGNAGE PLAN

- 1. ALL SIGNAGE DEFERRED TO FUTURE PERMITS AND TO ADHERE TO THE MASTER SIGN PLAN AND DEVELOPER'S APPROVED GUIDELINES. REFER TO MASTER SIGN PLAN DOCUMENTATION ON EXHIBIT A-004 FOR DESIGN GUIDELINES AND MATERIALS.
2. FUTURE COMMERCIAL TENANT SIGNAGE LOCATIONS INDICATED ON DRAWINGS 1/A-004 AND 2/A-004



1 SIGNAGE PLAN A-004 3/64" = 1'-0"

2 PARK PLACE SIGNAGE ZONE A-004 3/32" = 1'-0"

3 BUILDING ENTRY SIGNAGE A-004 1/4" = 1'-0"

4 BUILDING ENTRY SIGNAGE A-004 1/4" = 1'-0"

5 FIRE DEPARTMENT CONNECTION SIGNAGE A-004 1/4" = 1'-0"

Replaced by Exhibit B5

MASTER SIGN PLAN DOCUMENTATION

PAGE 1 OF 5

MASTER SIGN PLAN

To ensure design integrity of WTC-01 (project name yet to be determined), all procedural guidelines for tenant signage work as specified will be required. All proposed design solutions must be reviewed and approved by Landlord and the City of Wilsonville prior to fabrication. It will be Tenant's responsibility to provide a copy of guidelines to the Sign Contractor. The Tenant is responsible for applying for building and/or sign permits as required by the City of Wilsonville.

Storefront Signage Criteria

Exterior signage designed for exterior identification of a retail space shall be designed for complete compatibility with building finishes, color scheme, and lighting levels, to maintain a design throughout the building. All primary signage will be limited to trade names and logos.

PAGE 2 OF 5

ACCEPTABLE LOCATIONS

Pre-approved location, canopy signs, and blade signs. These locations follow the specific height and placement limitations as outlined in the elevations.

ACCEPTABLE FORMAT & PROPORTIONS FOR SIGNS

Building standard letter height and sign format area are determined by signage guidelines based on the architectural design and city sign codes. General limitations are outlined in the elevations below.



ACCEPTABLE FABRICATION METHODS AND MATERIALS FOR SIGNAGE

Signs shall be constructed of high quality, durable materials. All materials used should relate to the architectural character and material of the building.

ACCEPTABLE COLORS

Any color(s) which are integral to the Tenant logo or word mark, and are limited to use within the graphic sign field. Colors that are indigenous to the sign material, as in finished metals. (Example: bronze, stainless steel, etc.)

ACCEPTABLE LIGHTING

Custom armature with integrated light fixtures. Internally illuminated sign cabinets that illuminate the logor/word mark and not the overall sign panel. Canopy signs may be unlit, indirectly lit, or backlit. Canopy signs shall only backlight individual letters, logos and/or wordmarks. The entire sign cabinet shall not be backlit.


PAGE 3 OF 5

UNACCEPTABLE LOCATIONS

Any signage applied directly to the building that does not comply with the outlined standard.

UNACCEPTABLE FORMAT, LETTER, AND HEIGHTS FOR SIGNS

Refer to sample images below. In addition, no freestanding or ground mounted signs will be allowed. A-frame signage is not covered in these guidelines (different than portable signs below).



UNACCEPTABLE FABRICATION METHODS AND MATERIALS

Unpainted steel or other unfinished metals except for stainless steel or bronze. Vacuum formed plastic letters, logos, and word marks. Any fabrication with exposed fasteners, unless architecturally integral to the sign, building, and review and approved by the Landlord.

UNACCEPTABLE COLORS

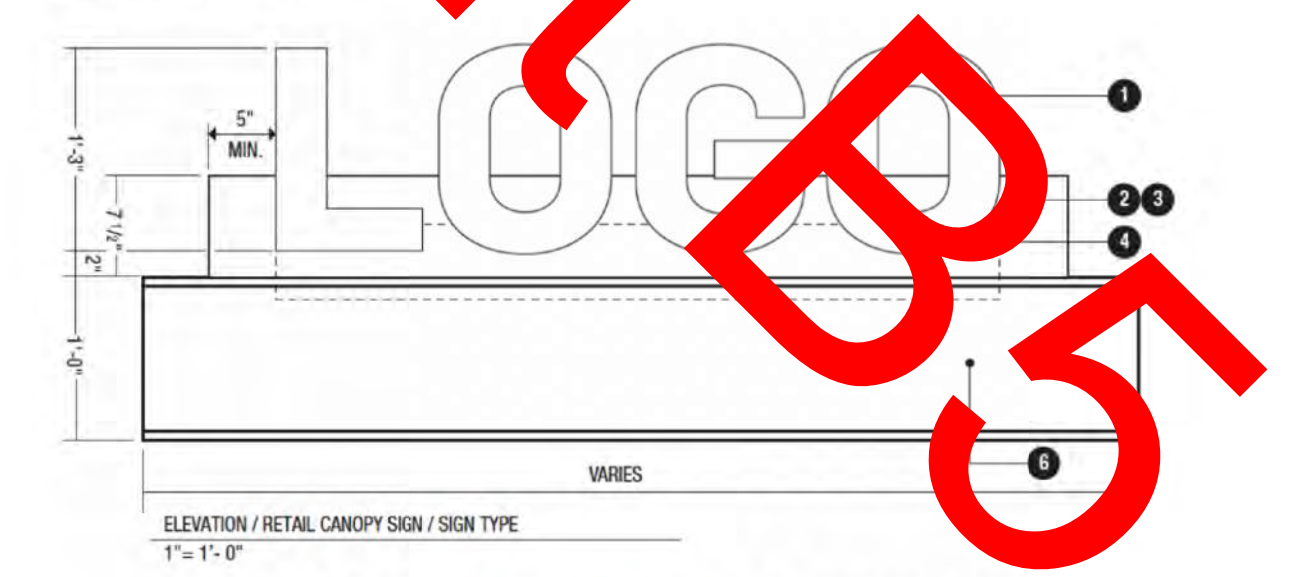
Day-Glo or reflective paints.

UNACCEPTABLE LIGHTING

Signs with flashing, strobe lights.

PAGE 4 OF 5

CANOPY SIGNAGE CONCEPT

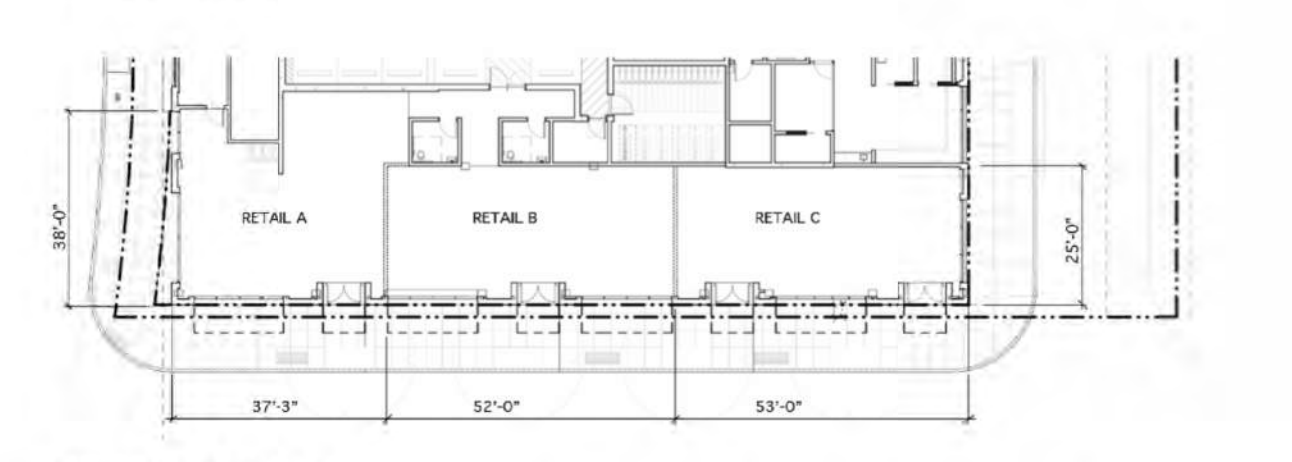


ELEVATION / RETAIL CANOPY SIGN / SIGN TYPE

- 1. FABRICATED ALUMINUM FRAMING FACE CHANNEL LETTERS. FACE LET ILLUMINATED W/ WHITE LED. CUT OUT FACE AND TRANSLUCENT ACRYLIC INSERT. COLOR OF FACE TO BE DETERMINED BY TENANT LOGO COLOR AND 1/2" LETTERS TO HAVE A MAX HEIGHT OF 3". BACK OF LETTERS TO BE FINISHED AND PAINTED TO MATCH RETAILING PANEL FACE. CLEAR POLYCARBONATE FACE TO BE FINISHED AND PAINTED TO MATCH TENANT BRAND COLOR. EXPLODED VIEW TO MATCH SURROUNDING COLOR.
2. MOUNTING BRACKET & RACEWAY PROVIDED BY EACH TENANT. PAINT TO MATCH CANOPY COLOR. PAINT W/ MATHEWS PAINT SYSTEM. SEMI GLOSS FINISH.
3. LET FABRICATED CUSTOM 1/2" BRACKET TO CONCEAL MOUNTING BEHIND LETTERS. LOGO TYPE ATTACHED DIRECTLY TO 1/2" BRACKET WITH 8 SELF TAPPING SCREWS FROM INSIDE OF THE CHANNEL LETTERS.
4. SIGN COMP 1 PCE 1/2" NARROW CHANNEL LETTER RACEWAY #10701L. FINISH: OR. SAME PAINT TO MATCH SURROUNDING AREA.
5. CONDUIT CONNECTING TO CANOPY. PAINT TO MATCH COLORING OF CANOPY.
6. EXISTING METAL CABINET.
ALL SCREWS AND FASTENERS TO BE CONCEALED WHERE POSSIBLE AND PAINTED TO MATCH SURROUNDING AREA. ANY PENETRATION THROUGH THE CANOPY ROOF TO BE SEALED TO MAINTAIN WATER TIGHT ROOF DECK.

PAGE 5 OF 5

GROUND FLOOR PLAN



PARK PLACE ELEVATION

Canopy and blade signs will be located as drawn below. Only (1) canopy and (1) blade sign will be approved per tenant, but potential locations have been shown below.



STAMP

NOT FOR CONSTRUCTION

REVISION NO. DATE

KEY PLAN - (NTS)

LEVEL WTC MULTIFAMILY

LEVEL DEVELOPMENT 29690 SW Town Center Loop W Wilsonville, OR 97070

ISSUANCE LAND USE REVIEW 02219

PROJECT NUMBER 4/28/2023

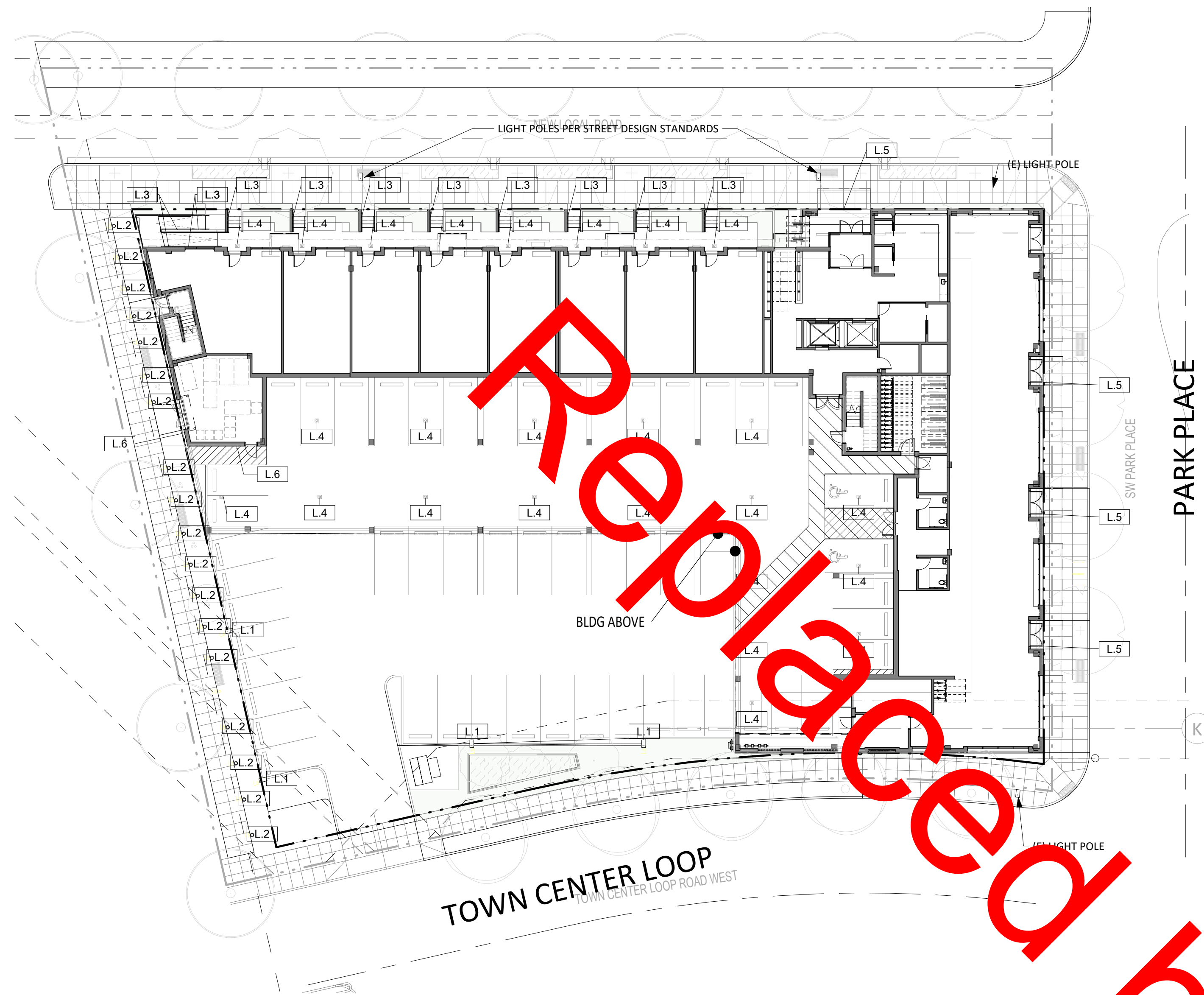
DATE As indicated

SCALE As indicated

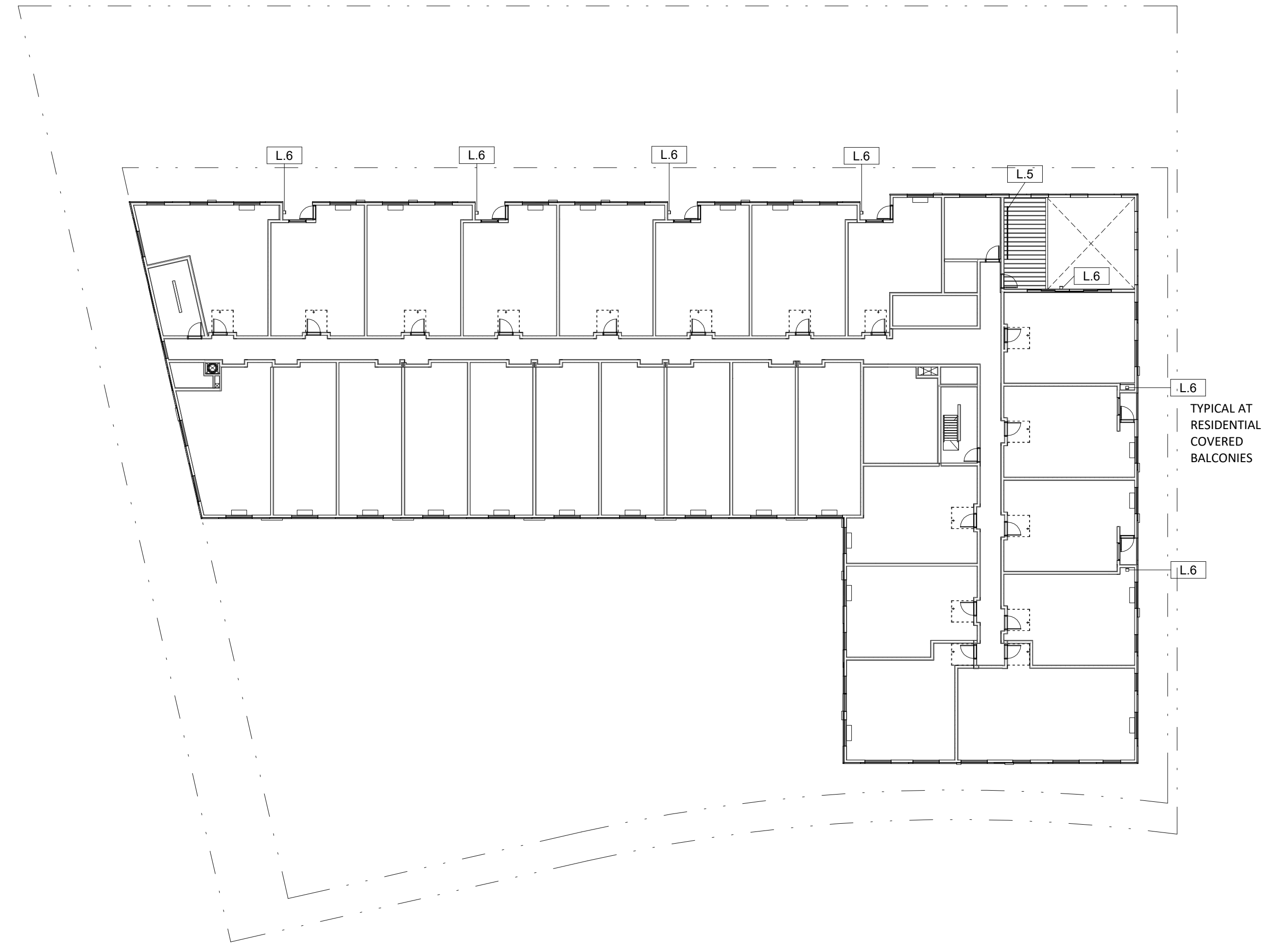
DRAWING TITLE EXTERIOR SIGNAGE PLAN

SHEET NUMBER

A-004



1 SITE LIGHTING PLAN LEVEL 1
A-005 3/64" = 1'-0"



2 SITE LIGHTING PLAN - LEVEL 5
A-005 3/64" = 1'-0"

Replaced by Exhibit B5


EXTERIOR LIGHT FIXTURE LEGEND



L.1 LED AREA LIGHT



L.2 LED BOLLARD LIGHT



L.3 LED RECESSED STEP LIGHT



L.4 LED RECESSED CAN LIGHT



L.5 LED RECESSED LINEAR LIGHT



L.6 LED WALL SCONCE

STAMP
NOT FOR CONSTRUCTION
REVISION NO. DATE

KEY PLAN - (NTS)


TRUE NORTH PLAN NORTH
**LEVEL WTC
MULTIFAMILY**

LEVEL DEVELOPMENT
2960 SW Town Center Loop W
Wilsonville, OR 97070
ISSUANCE
LAND USE REVIEW
PROJECT NUMBER
02219
DATE
4/28/2023
SCALE
3/64" = 1'-0"
DRAWING TITLE
EXTERIOR LIGHTING PLAN

SHEET NUMBER
A-005

GENERAL NOTES - FLOOR PLAN

1. REFERENCE CIVIL DRAWINGS FOR GRADING AND HORIZONTAL CONTROL DRAWINGS.
2. REF LANDSCAPE DRAWINGS FOR ALL SITE MATERIALS, LAYOUT, AND ACCESS COMPLIANCE SITE/PATH OF TRAVEL DRAWINGS.
3. REFERENCE A-000 FOR ABBREVIATIONS, SYMBOLS AND GENERAL DIMENSIONING NOTES.
4. REF A-000 SERIES DRAWINGS FOR ALL WALL TYPE DETAILS AND FIRE-RATED ASSEMBLIES. IF WALL TYPE IS NOT NOTED IN THE PLAN THEN THE WALL TYPE SHALL BE
5. REF A-000 SERIES DRAWINGS FOR TYPICAL METAL STUD FRAMING DETAILS AND GUIDELINES.
6. REF G-000 SERIES DRAWINGS FOR CODE SUMMARIES AND EXTENT OF FIRE-RATED CONSTRUCTION.
7. REF A-600 DRAWINGS FOR EXTERIOR FRAME TYPES.
8. REF A-620 DRAWINGS FOR INTERIOR FRAME TYPES.
9. REF STRUCTURAL DRAWINGS FOR DIMENSIONS AND ELEVATIONS OF STRUCTURAL SLAB AND WALL ELEMENTS.
10. REF A-102 FLOOR PLAN LEVEL 2 FOR TYP RESIDENTIAL LEVEL ASSEMBLIES
11. REF A-102 FLOOR PLAN LEVEL 2 FOR TYP LEVEL 3-4 LAYOUT.



STAMP

NOT FOR CONSTRUCTION

REVISION NO.

DATE

KEY PLAN - (NTS)



**LEVEL WTC
MULTIFAMILY**

LEVEL DEVELOPMENT
29690 SW Town Center Loop W
Wilsonville, OR 97070

ISSUANCE
LAND USE REVIEW

PROJECT NUMBER
02219

DATE
4/28/2023

SCALE
As indicated

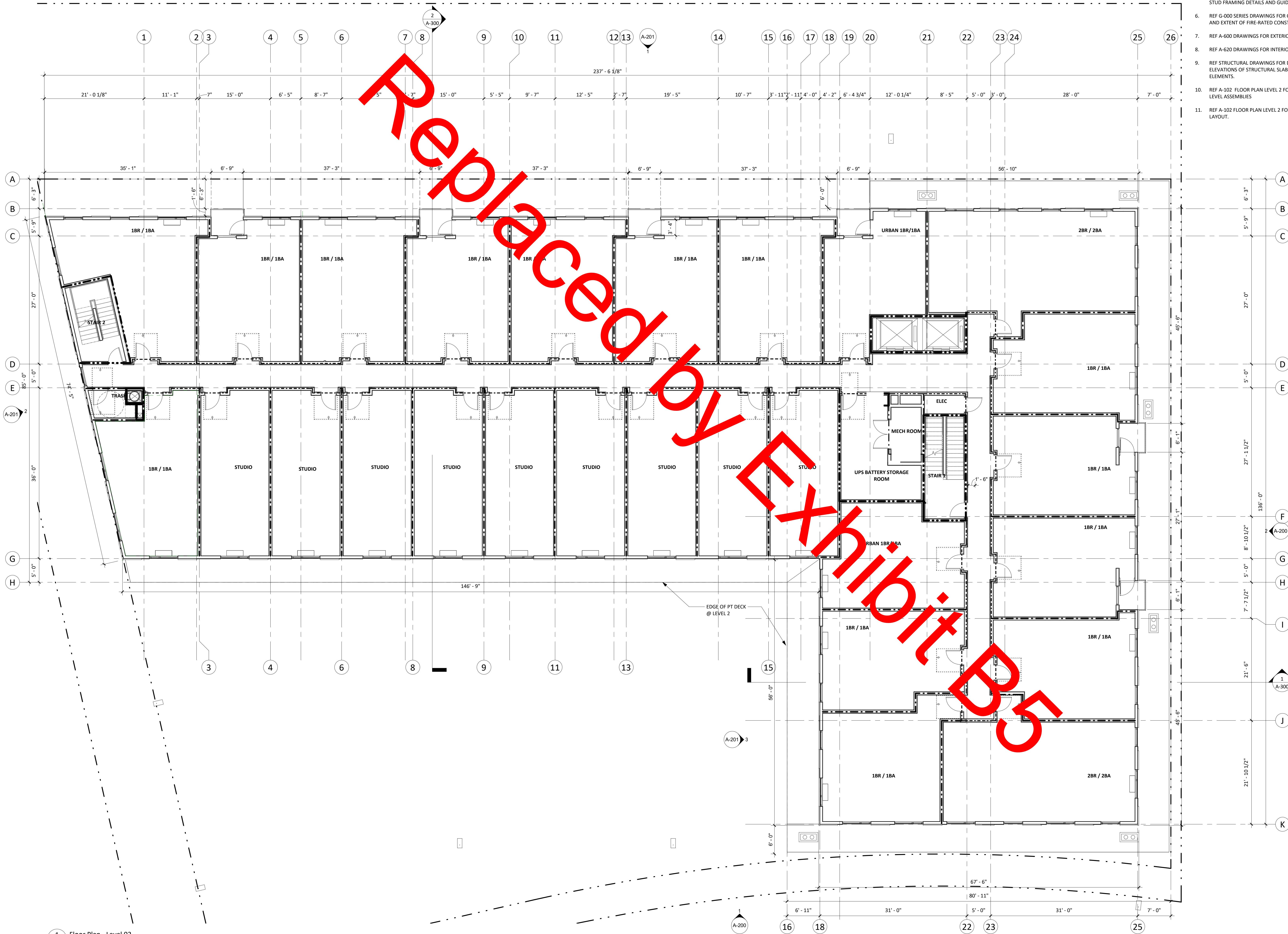
DRAWING TITLE
LEVEL 1 FLOOR PLAN

SHEET NUMBER

A-101

GENERAL NOTES - FLOOR PLAN

1. REFERENCE CIVIL DRAWINGS FOR GRADING AND HORIZONTAL CONTROL DRAWINGS.
2. REF LANDSCAPE DRAWINGS FOR ALL SITE MATERIALS, LAYOUT, AND ACCESS COMPLIANCE SITE/PATH OF TRAVEL DRAWINGS.
3. REFERENCE A-000 FOR ABBREVIATIONS, SYMBOLS AND GENERAL DIMENSIONING NOTES.
4. REF A-000 SERIES DRAWINGS FOR ALL WALL TYPE DETAILS AND FIRE-RATED ASSEMBLIES. IF WALL TYPE IS NOT NOTED IN THE PLAN THEN THE WALL TYPE SHALL BE
5. REF A-000 SERIES DRAWINGS FOR TYPICAL METAL STUD FRAMING DETAILS AND GUIDELINES.
6. REF G-000 SERIES DRAWINGS FOR CODE SUMMARIES AND EXTENT OF FIRE-RATED CONSTRUCTION.
7. REF A-600 DRAWINGS FOR EXTERIOR FRAME TYPES.
8. REF A-620 DRAWINGS FOR INTERIOR FRAME TYPES.
9. REF STRUCTURAL DRAWINGS FOR DIMENSIONS AND ELEVATIONS OF STRUCTURAL SLAB AND WALL ELEMENTS.
10. REF A-102 FLOOR PLAN LEVEL 2 FOR TYP RESIDENTIAL LEVEL ASSEMBLIES
11. REF A-102 FLOOR PLAN LEVEL 2 FOR TYP LEVEL 3-4 LAYOUT.



1 Floor Plan - Level 02
A-102 / 1/8" = 1'-0"

STAMP

NOT FOR CONSTRUCTION

REVISION NO.

DATE

KEY PLAN - (NTS)



LEVEL WTC MULTIFAMILY

LEVEL DEVELOPMENT
2960 SW Town Center Loop W
Wilsonville, OR 97070

ISSUANCE
LAND USE REVIEW

PROJECT NUMBER

02219

DATE

04/28/2023

SCALE

As indicated

DRAWING TITLE

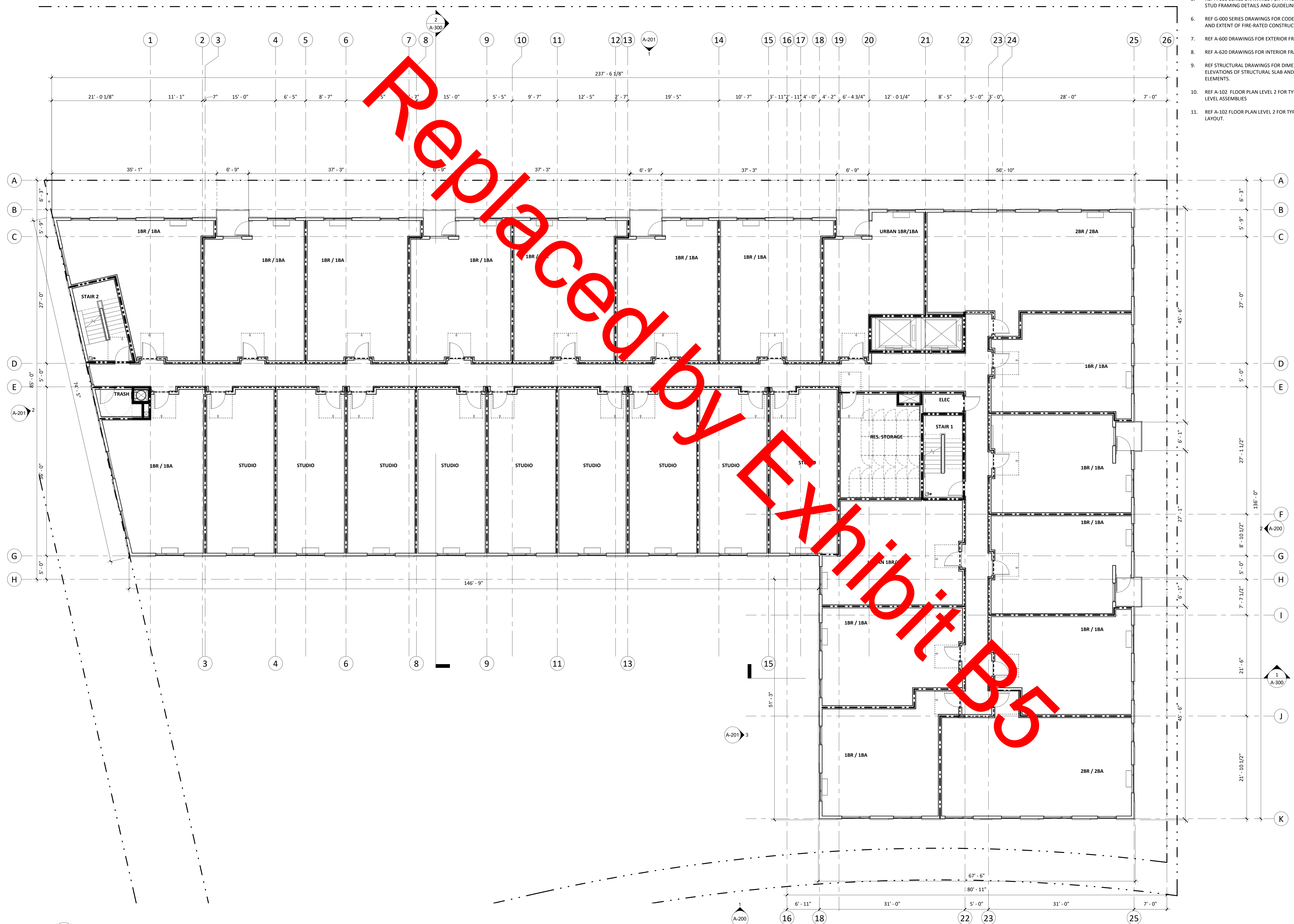
LEVEL 2 FLOOR PLAN

SHEET NUMBER

A-102

GENERAL NOTES - FLOOR PLAN

1. REFERENCE CIVIL DRAWINGS FOR GRADING AND HORIZONTAL CONTROL DRAWINGS.
2. REF LANDSCAPE DRAWINGS FOR ALL SITE MATERIALS, LAYOUT, AND ACCESS COMPLIANCE SITE/PATH OF TRAVEL DRAWINGS.
3. REFERENCE A-000 FOR ABBREVIATIONS, SYMBOLS AND GENERAL DIMENSIONING NOTES.
4. REF A-000 SERIES DRAWINGS FOR ALL WALL TYPE DETAILS AND FIRE-RATED ASSEMBLIES. IF WALL TYPE IS NOT NOTED IN THE PLAN THEN THE WALL TYPE SHALL BE
5. REF A-000 SERIES DRAWINGS FOR TYPICAL METAL STUD FRAMING DETAILS AND GUIDELINES.
6. REF G-000 SERIES DRAWINGS FOR CODE SUMMARIES AND EXTENT OF FIRE-RATED CONSTRUCTION.
7. REF A-600 DRAWINGS FOR EXTERIOR FRAME TYPES.
8. REF A-620 DRAWINGS FOR INTERIOR FRAME TYPES.
9. REF STRUCTURAL DRAWINGS FOR DIMENSIONS AND ELEVATIONS OF STRUCTURAL SLAB AND WALL ELEMENTS.
10. REF A-102 FLOOR PLAN LEVEL 2 FOR TYP RESIDENTIAL LEVEL ASSEMBLIES
11. REF A-102 FLOOR PLAN LEVEL 2 FOR TYP LEVEL 3-4 LAYOUT.



STAMP

NOT FOR CONSTRUCTION

REVISION NO.

DATE

KEY PLAN - (NTS)



LEVEL WTC MULTIFAMILY

LEVEL DEVELOPMENT
29690 SW Town Center Loop W
Wilsonville, OR 97070

ISSUANCE
LAND USE REVIEW

PROJECT NUMBER
02219

DATE
04/28/2023

SCALE
As indicated

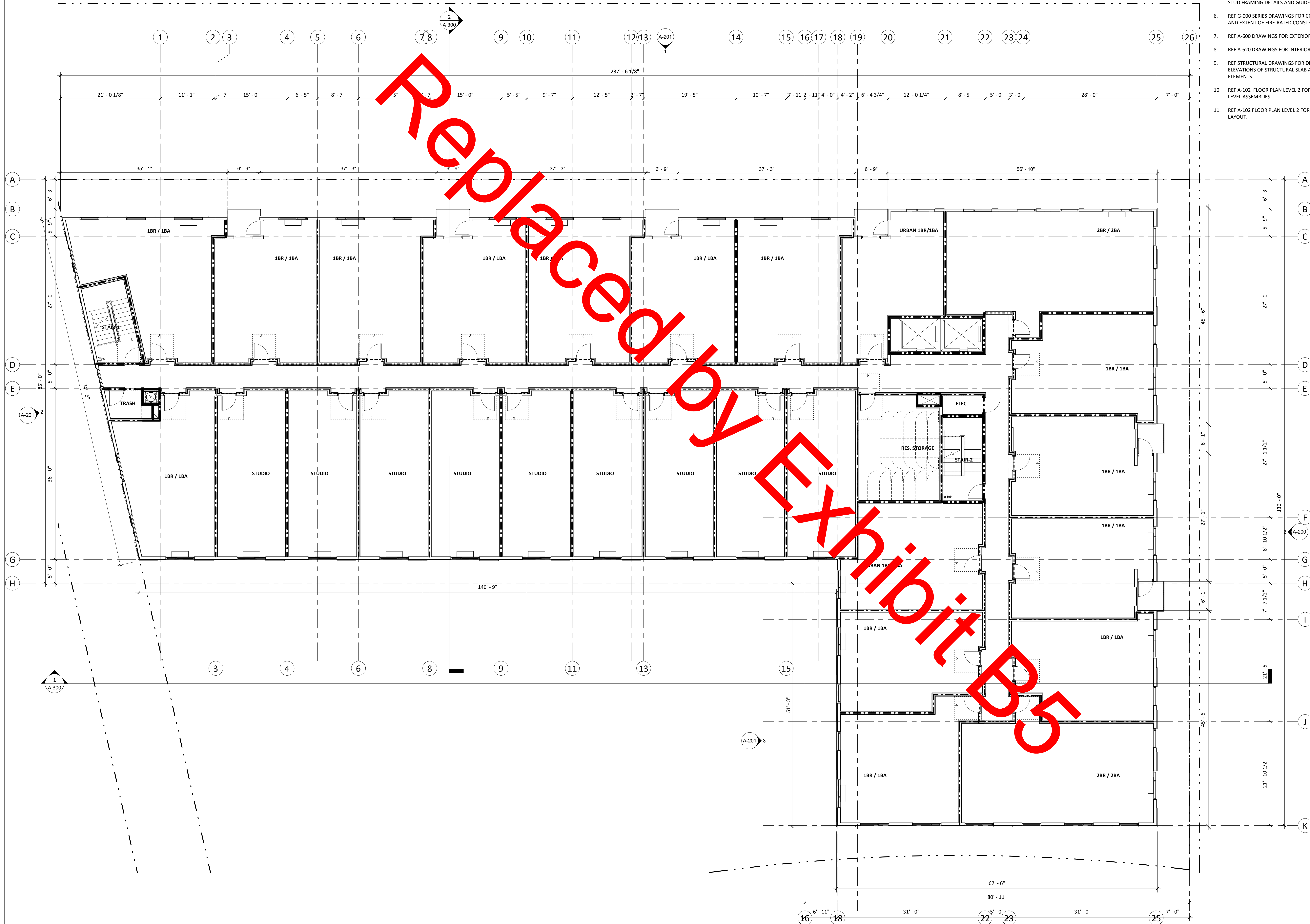
DRAWING TITLE
LEVEL 3 FLOOR PLAN

SHEET NUMBER

A-103

GENERAL NOTES - FLOOR PLAN

1. REFERENCE CIVIL DRAWINGS FOR GRADING AND HORIZONTAL CONTROL DRAWINGS.
2. REF LANDSCAPE DRAWINGS FOR ALL SITE MATERIALS, LAYOUT, AND ACCESS COMPLIANCE SITE/PATH OF TRAVEL DRAWINGS.
3. REFERENCE A-000 FOR ABBREVIATIONS, SYMBOLS AND GENERAL DIMENSIONING NOTES.
4. REF A-000 SERIES DRAWINGS FOR ALL WALL TYPE DETAILS AND FIRE-RATED ASSEMBLIES. IF WALL TYPE IS NOT NOTED IN THE PLAN THEN THE WALL TYPE SHALL BE
5. REF A-000 SERIES DRAWINGS FOR TYPICAL METAL STUD FRAMING DETAILS AND GUIDELINES.
6. REF G-000 SERIES DRAWINGS FOR CODE SUMMARIES AND EXTENT OF FIRE-RATED CONSTRUCTION.
7. REF A-600 DRAWINGS FOR EXTERIOR FRAME TYPES.
8. REF A-620 DRAWINGS FOR INTERIOR FRAME TYPES.
9. REF STRUCTURAL DRAWINGS FOR DIMENSIONS AND ELEVATIONS OF STRUCTURAL SLAB AND WALL ELEMENTS.
10. REF A-102 FLOOR PLAN LEVEL 2 FOR TYP RESIDENTIAL LEVEL ASSEMBLIES
11. REF A-102 FLOOR PLAN LEVEL 2 FOR TYP LEVEL 3-4 LAYOUT.



Replaced by Exhibit B5

STAMP

NOT FOR CONSTRUCTION

REVISION NO.

DATE

KEY PLAN - (NTS)



LEVEL WTC MULTIFAMILY

LEVEL DEVELOPMENT
2960 SW Town Center Loop W
Wilsonville, OR 97070

ISSUANCE
LAND USE REVIEW

PROJECT NUMBER
02219

DATE
04/28/2023

SCALE
As indicated

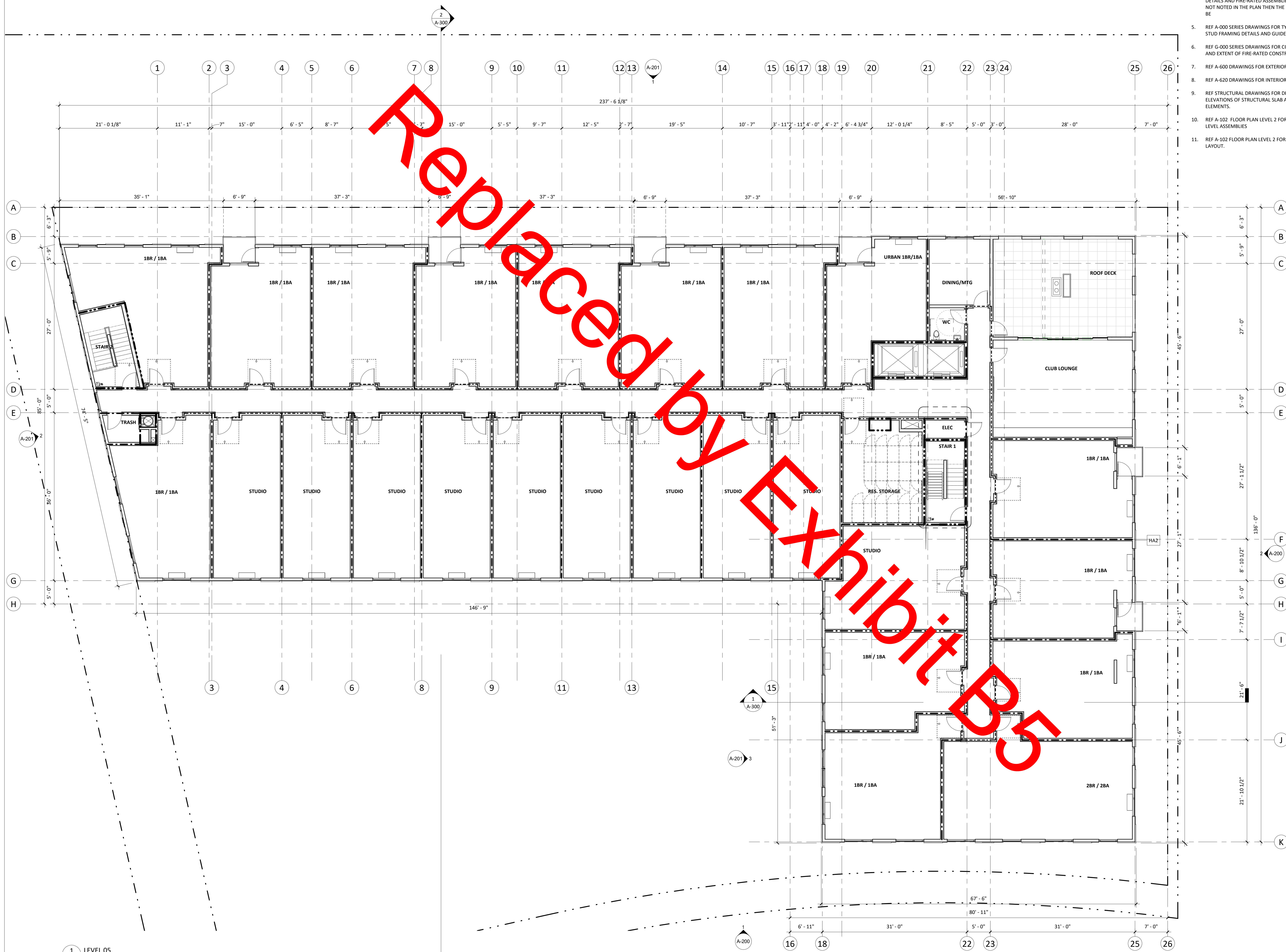
DRAWING TITLE
LEVEL 4 FLOOR PLAN

SHEET NUMBER

A-104

GENERAL NOTES - FLOOR PLAN

1. REFERENCE CIVIL DRAWINGS FOR GRADING AND HORIZONTAL CONTROL DRAWINGS.
2. REF LANDSCAPE DRAWINGS FOR ALL SITE MATERIALS, LAYOUT, AND ACCESS COMPLIANCE SITE/PATH OF TRAVEL DRAWINGS.
3. REFERENCE A-000 FOR ABBREVIATIONS, SYMBOLS AND GENERAL DIMENSIONING NOTES.
4. REF A-000 SERIES DRAWINGS FOR ALL WALL TYPE DETAILS AND FIRE-RATED ASSEMBLIES. IF WALL TYPE IS NOT NOTED IN THE PLAN THEN THE WALL TYPE SHALL BE
5. REF A-000 SERIES DRAWINGS FOR TYPICAL METAL STUD FRAMING DETAILS AND GUIDELINES.
6. REF G-000 SERIES DRAWINGS FOR CODE SUMMARIES AND EXTENT OF FIRE-RATED CONSTRUCTION.
7. REF A-600 DRAWINGS FOR EXTERIOR FRAME TYPES.
8. REF A-620 DRAWINGS FOR INTERIOR FRAME TYPES.
9. REF STRUCTURAL DRAWINGS FOR DIMENSIONS AND ELEVATIONS OF STRUCTURAL SLAB AND WALL ELEMENTS.
10. REF A-102 FLOOR PLAN LEVEL 2 FOR TYP RESIDENTIAL LEVEL ASSEMBLIES
11. REF A-102 FLOOR PLAN LEVEL 2 FOR TYP LEVEL 3-4 LAYOUT.



STAMP

NOT FOR CONSTRUCTION

REVISION NO.

DATE

KEY PLAN - (NTS)



LEVEL WTC MULTIFAMILY

LEVEL DEVELOPMENT
2960 SW Town Center Loop W
Wilsonville, OR 97070

ISSUANCE
LAND USE REVIEW

PROJECT NUMBER
02219

DATE
04/28/2023

SCALE
As indicated

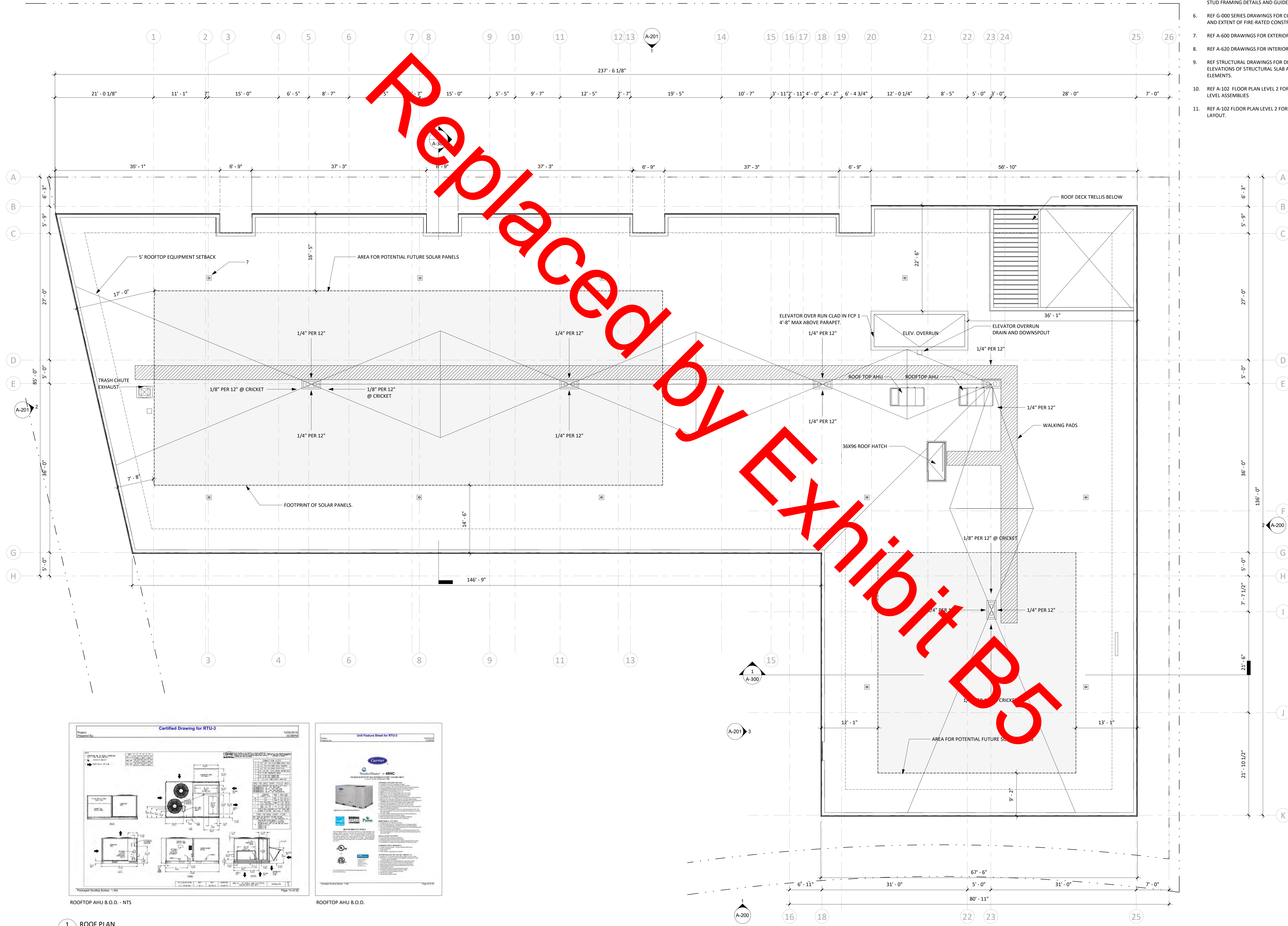
DRAWING TITLE
LEVEL 5 FLOOR PLAN

SHEET NUMBER

A-105

GENERAL NOTES - FLOOR PLAN

1. REFERENCE CIVIL DRAWINGS FOR GRADING AND HORIZONTAL CONTROL DRAWINGS.
2. REF LANDSCAPE DRAWINGS FOR ALL SITE MATERIALS, LAYOUT, AND ACCESS COMPLIANCE SITE/PATH OF TRAVEL DRAWINGS.
3. REFERENCE A-000 FOR ABBREVIATIONS, SYMBOLS AND GENERAL DIMENSIONING NOTES.
4. REF A-000 SERIES DRAWINGS FOR ALL WALL TYPE DETAILS AND FIRE-RATED ASSEMBLIES. IF WALL TYPE IS NOT NOTED IN THE PLAN THEN THE WALL TYPE SHALL BE
5. REF A-000 SERIES DRAWINGS FOR TYPICAL METAL STUD FRAMING DETAILS AND GUIDELINES.
6. REF G-000 SERIES DRAWINGS FOR CODE SUMMARIES AND EXTENT OF FIRE-RATED CONSTRUCTION.
7. REF A-600 DRAWINGS FOR EXTERIOR FRAME TYPES.
8. REF A-620 DRAWINGS FOR INTERIOR FRAME TYPES.
9. REF STRUCTURAL DRAWINGS FOR DIMENSIONS AND ELEVATIONS OF STRUCTURAL SLAB AND WALL ELEMENTS.
10. REF A-102 FLOOR PLAN LEVEL 2 FOR TYP RESIDENTIAL LEVEL ASSEMBLIES
11. REF A-102 FLOOR PLAN LEVEL 2 FOR TYP LEVEL 3-4 LAYOUT.



Replaced by Exhibit B5

STAMP

NOT FOR CONSTRUCTION

REVISION NO.

DATE

KEY PLAN - (NTS)



LEVEL WTC MULTIFAMILY

LEVEL DEVELOPMENT
2960 SW Town Center Loop W
Wilsonville, OR 97070

ISSUANCE
LAND USE REVIEW

PROJECT NUMBER
02219

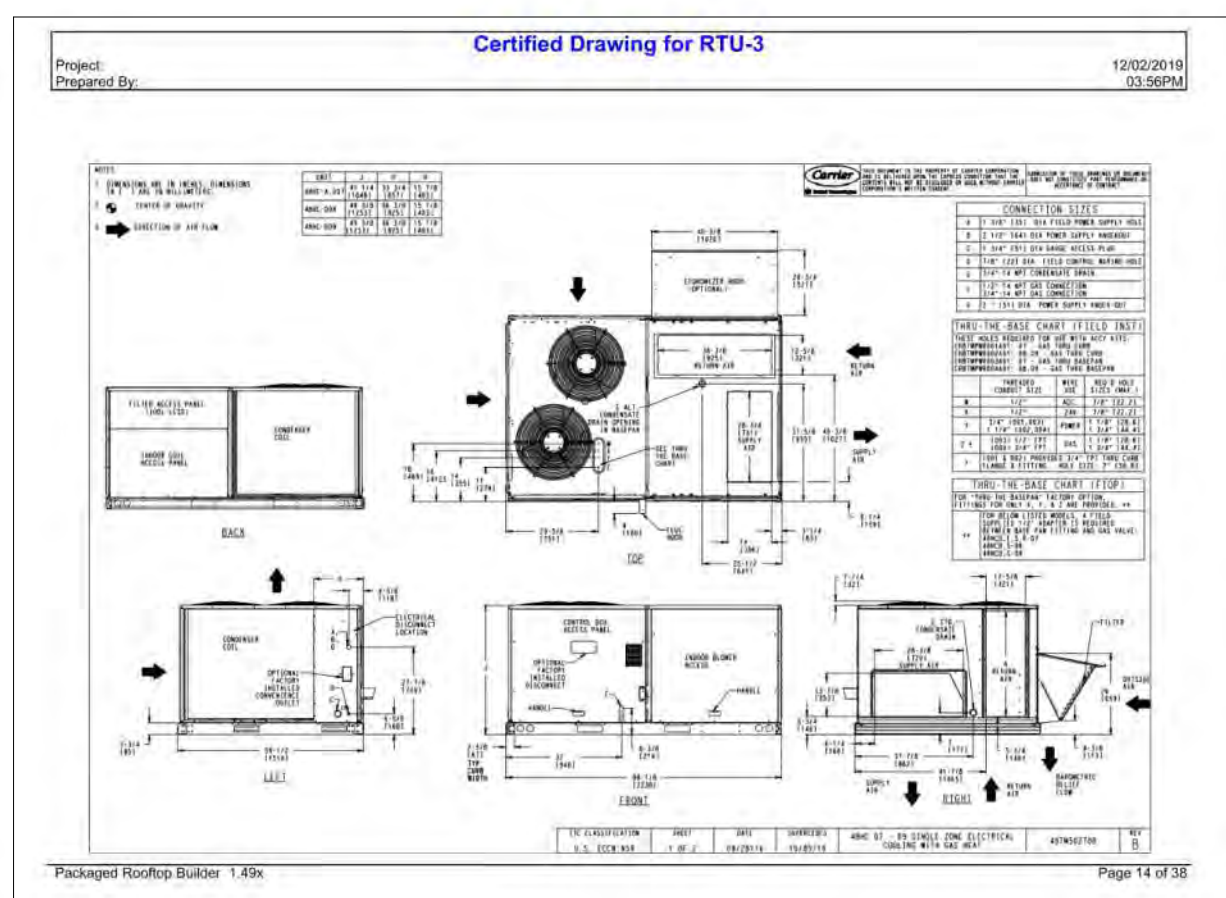
DATE
04/28/2023

SCALE
As indicated

DRAWING TITLE
ROOF PLAN

SHEET NUMBER

A-106

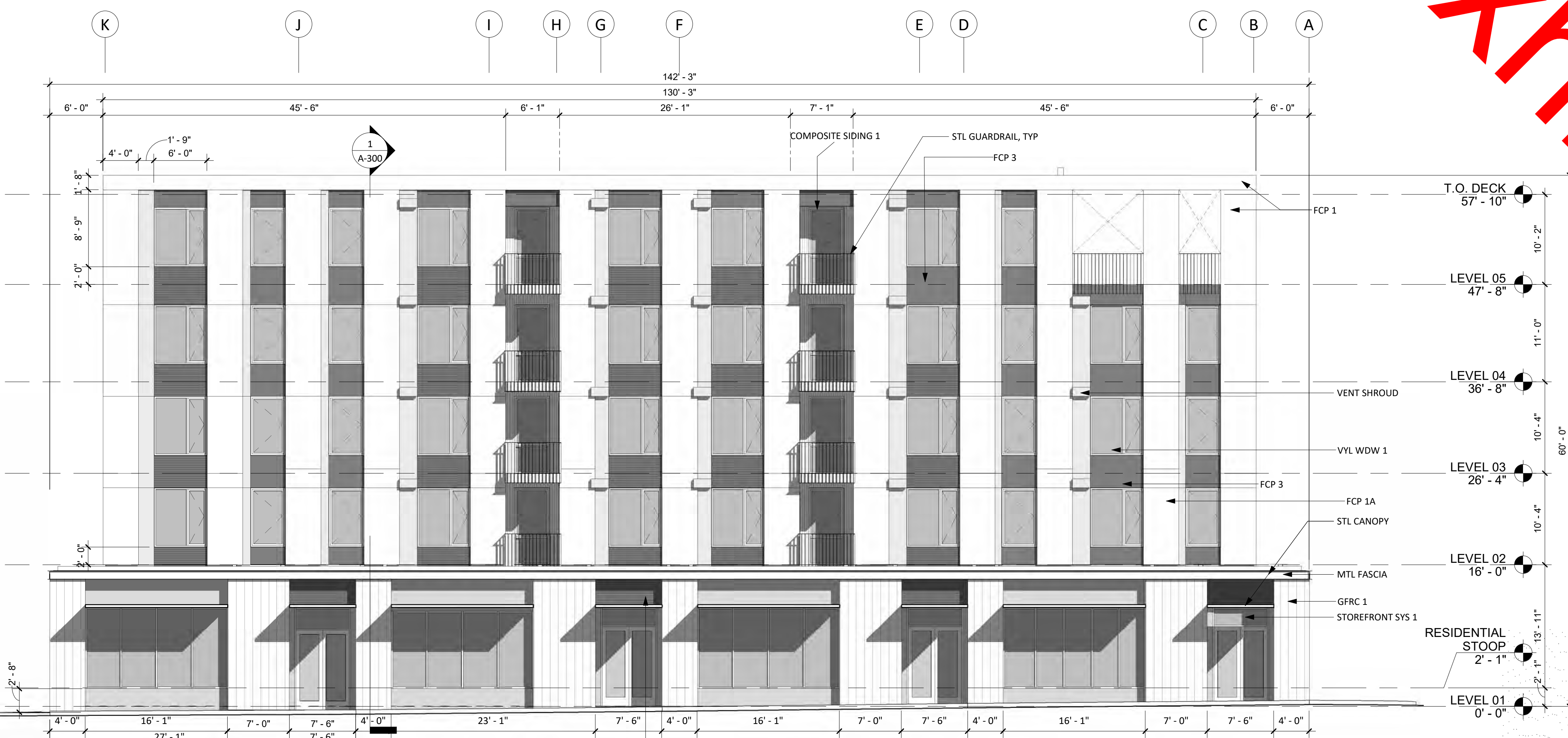


GENERAL NOTES - EXTERIOR ELEVATIONS

1. REF CIVIL DRAWINGS FOR GRADING.
2. REF A-300 DRAWINGS FOR ADDITIONAL EXTERIOR DETAILS NOT REFERENCED ON THIS SHEET.
3. REF A-600 DRAWINGS FOR EXTERIOR FRAME TYPES.
4. ALL EXTERIOR WINDOWS THAT OPEN INTO AN ADJACENT PATH OF TRAVEL, SHALL PROJECT NO MORE THAN 4" MAXIMUM.
5. REF A-900 FOR MATERIAL SPECIFICATIONS



1 SOUTHWEST ELEVATION
A-200
1/8" = 1'-0"



2 SOUTHEAST ELEVATION
A-200
1/8" = 1'-0"

STAMP

**NOT FOR
CONSTRUCTION**

REVISION NO.

DATE

KEY PLAN - (NTS)

**LEVEL WTC
MULTIFAMILY**

LEVEL DEVELOPMENT
29690 SW Town Center Loop W
Wilsonville, OR 97070

ISSUANCE
LAND USE REVIEW

PROJECT NUMBER
02219

DATE
04/28/2023

SCALE
As Indicated

DRAWING TITLE
EXTERIOR ELEVATIONS

SHEET NUMBER

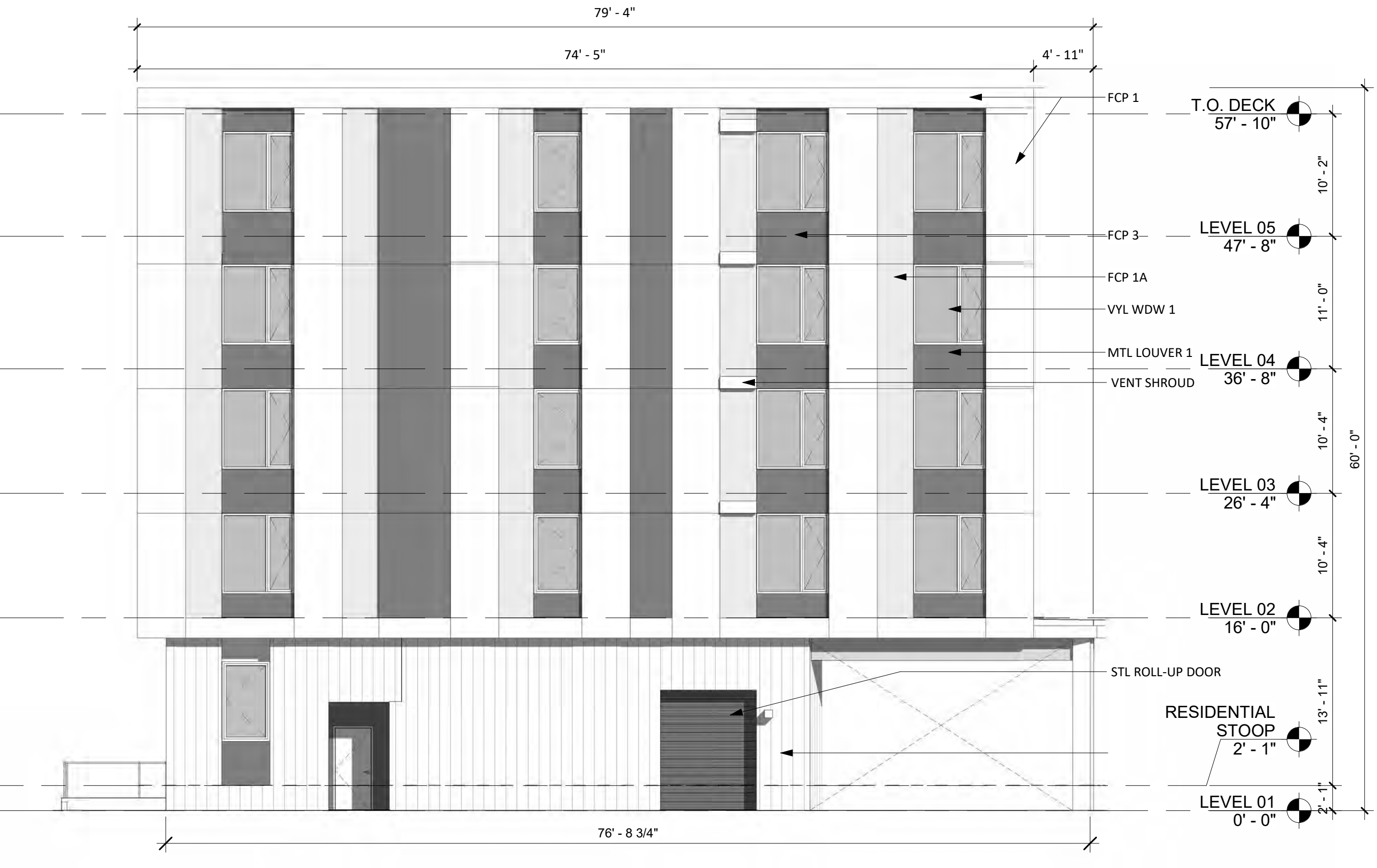
A-200

GENERAL NOTES - EXTERIOR ELEVATIONS

1. REF CIVIL DRAWINGS FOR GRADING.
2. REF A-300 DRAWINGS FOR ADDITIONAL EXTERIOR DETAILS NOT REFERENCED ON THIS SHEET.
3. REF A-600 DRAWINGS FOR EXTERIOR FRAME TYPES.
4. ALL EXTERIOR WINDOWS THAT OPEN INTO AN ADJACENT PATH OF TRAVEL, SHALL PROJECT NO MORE THAN 4" MAXIMUM.
5. REF A-900 FOR MATERIAL SPECIFICATIONS



1 NORTHEAST ELEVATION
A-201 1/8" = 1'-0"



2 NORTHWEST ELEVATION
A-201 1/8" = 1'-0"



3 NORTHWEST ELEVATION
A-201 1/8" = 1'-0"

STAMP

NOT FOR CONSTRUCTION

REVISION NO.

DATE

KEY PLAN - (NTS)

LEVEL WTC MULTIFAMILY

LEVEL DEVELOPMENT
29690 SW Town Center Loop W
Wilsonville, OR 97070

ISSUANCE
LAND USE REVIEW

PROJECT NUMBER
02219

DATE
04/28/2023

SCALE
As Indicated

DRAWING TITLE
EXTERIOR ELEVATIONS

SHEET NUMBER

A-201

STAMP

NOT FOR CONSTRUCTION

REVISION NO.

DATE

KEY PLAN - (NTS)

**LEVEL WTC
MULTIFAMILY**

LEVEL DEVELOPMENT
29690 SW Town Center Loop W
Wilsonville, OR 97070

ISSUANCE
LAND USE REVIEW

PROJECT NUMBER
02219

DATE
04/28/2023

SCALE
1/8" = 1'-0"

DRAWING TITLE
**BUILDING FACADE &
WINDOW AREA**

SHEET NUMBER

A-205



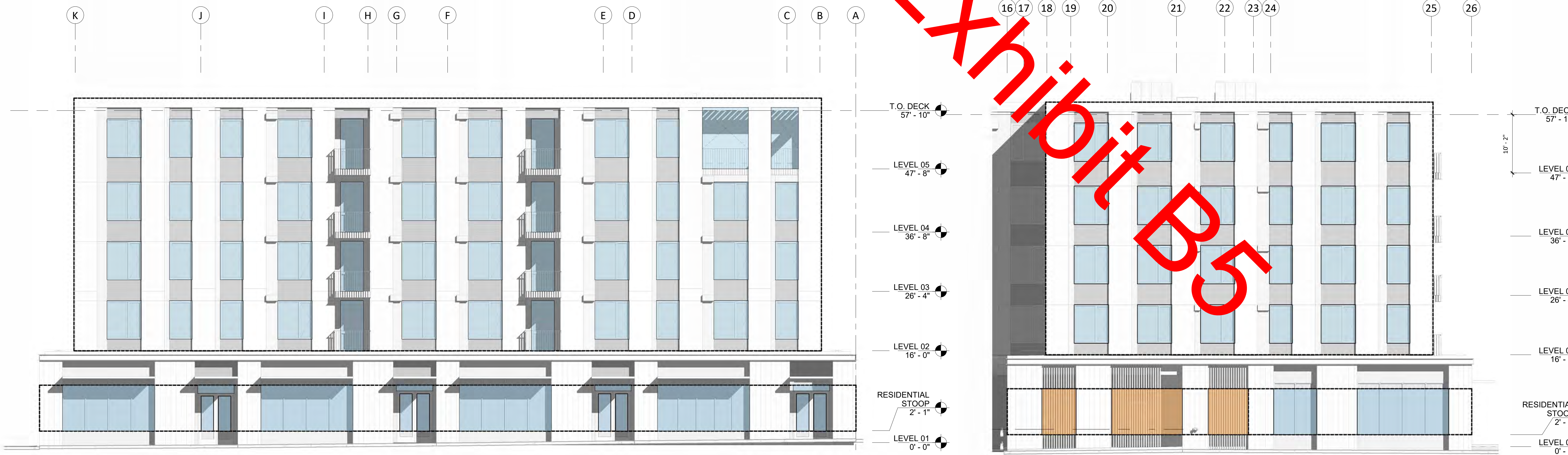
3 NORTHEAST ELEVATION WINDOW AREA

A-205 1/8" = 1'-0"

UPPER FLOORS FACADE AREA
WALL AREA: 10150 SF
GLAZED AREA PROVIDED: 3010 SF = 30%

GROUND FLOOR WINDOWS AT COMMERCIAL USE:
WALL AREA: 198 SF
GLAZED AREA PROVIDED: 120 SF = 61%

GROUND FLOOR WINDOWS AT RESIDENTIAL USE:
WALL AREA: 1687.9 SF
GLAZED AREA PROVIDED: 636.4 SF = 55.5%



1 SOUTHEAST ELEVATION WINDOW AREA

A-205 1/8" = 1'-0"

UPPER FLOORS
5731 SF OVERALL WALL AREA
GLAZED AREA PROVIDED: 30% = 1744 SF

GROUND FLOOR
1138 SF OVERALL WALL AREA
GLAZED AREA PROVIDED: 60% = 683 SF

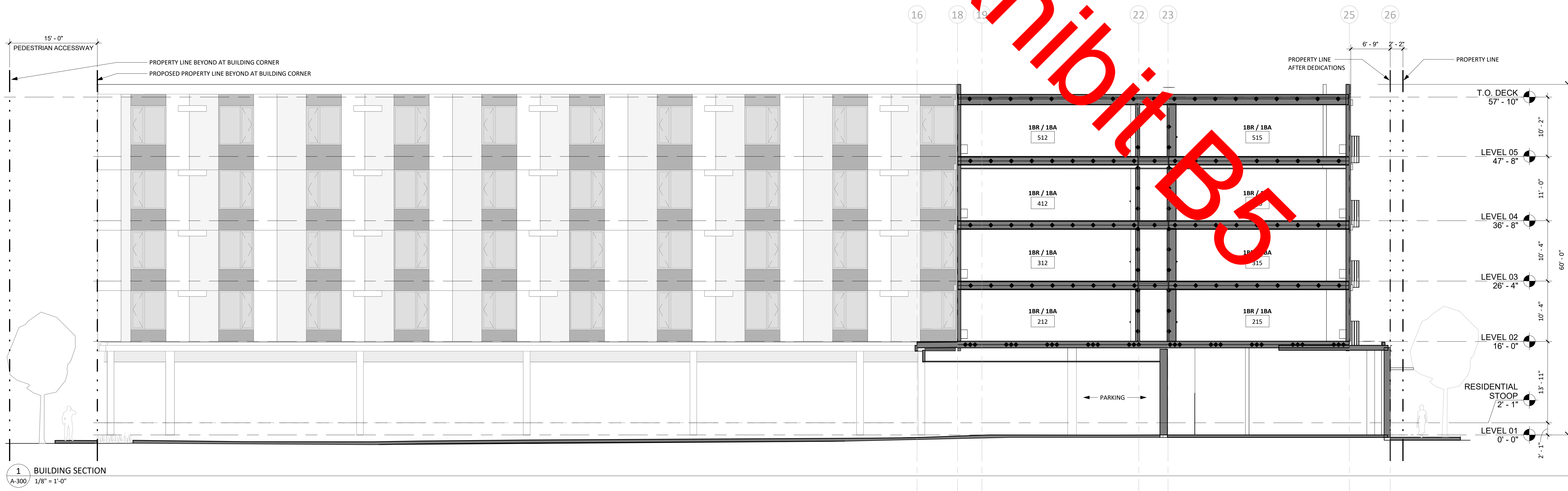
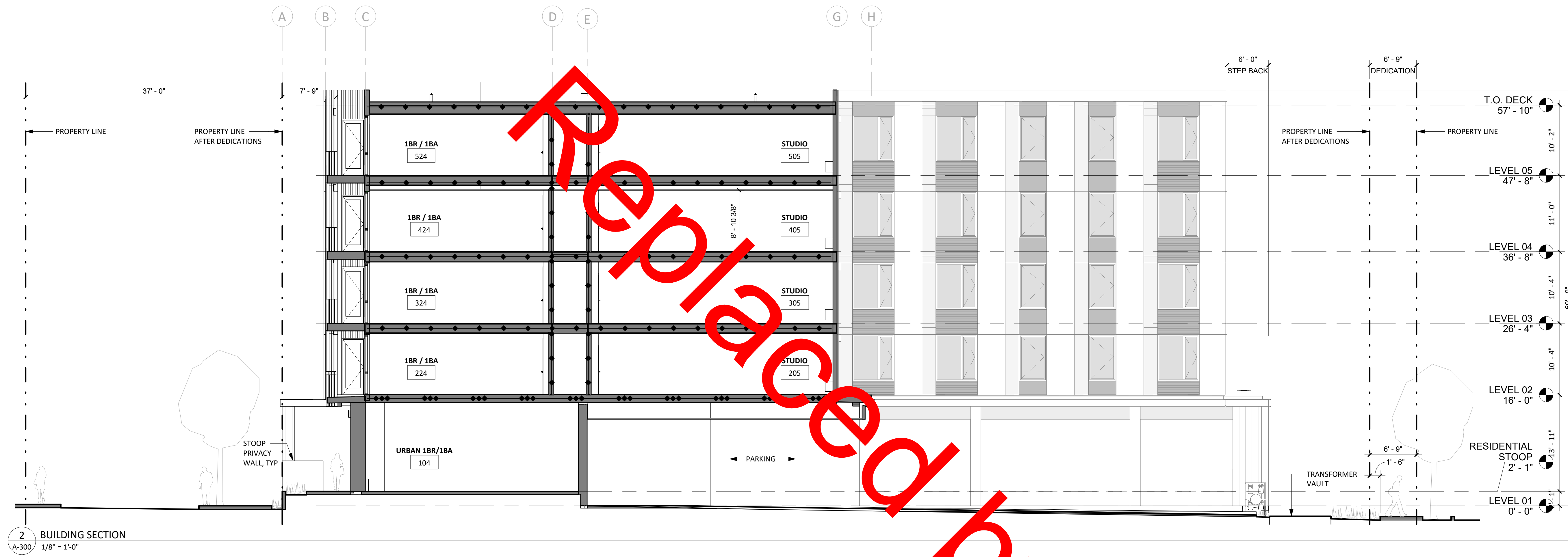
2 SOUTHWEST ELEVATION - WINDOW AREA

A-205 1/8" = 1'-0"

UPPER FLOORS FACADE AREA
WALL AREA: 2824 SF
GLAZED AREA PROVIDED: 859 SF = 30%

GROUND FLOOR WINDOWS AT COMMERCIAL USE:
WALL AREA: 311.2 SF
GLAZED AREA PROVIDED: 188 SF = 60%

GROUND FLOOR OPENINGS AT PARKING & SERVICE:
WALL AREA: 336.1 SF
GLAZED AREA PROVIDED: 202.6 SF = 60%



Replaced by Exhibit B5

STAMP

NOT FOR CONSTRUCTION

REVISION NO.

DATE

KEY PLAN - (NTS)

LEVEL WTC MULTIFAMILY

LEVEL DEVELOPMENT
29690 SW Town Center Loop W
Wilsonville, OR 97070

ISSUANCE
LAND USE REVIEW

PROJECT NUMBER
02219

DATE
04/28/2023

SCALE
1/8" = 1'-0"

DRAWING TITLE
BUILDING SECTIONS

SHEET NUMBER

A-300



VIEW AT LEVEL 1 RESIDENTIAL TERRACES



VIEW AT PARK PLACE RETAIL




NORTHEAST CORNER VIEW

Replaced by Exhibit B5


MATERIAL LEGEND



FCP 1A:
FIBER CEMENT PANEL
FINISH: BROWN
BOD: CEMBRIT PATINA ROUGH OR SIMILAR
FINISH: BROWN
8MM THICK, 4' X 10' PANEL SIZE




FCP 1:
FIBER CEMENT PANEL
FACE FASTENED
BOD: CEMBRIT PATINA ROUGH OR SIMILAR
FINISH: P-070 PATINA FLINT
8MM THICK, 4' X 10' PANEL SIZE



FCP-1 : DETAIL VIEW



FCP 3:
FIBER CEMENT PANEL
BOD: JAMES HARDIE SOLID SOFFIT PANEL OR SIMILAR
FINISH: BLACK
8MM THICK, 4' X 10' PANEL SIZE




FCP-1 ALT 1
FIBER CEMENT LAP SIDING
BLIND NAILED
BOD: HARDIE ARTISAN LAP SIDING OR SIMILAR
FINISH: CHARCOAL
.625" THICK, 5 1/4" WIDE, 4" EXPOSED FACE




FCP-1 : DETAIL VIEW



STL GUARDRAIL
STEEL SLAT GUARDRAILS
FINISH: BLACK PAINTED
PICKET DIMENSIONS: 1/2" THICK X 2" DEEP




STL ART SCREEN: DETAIL VIEW
CUSTOM ILLUSTRATION, PERFORATED OR LASER-CUT IN STEEL - FINISH T.B.D.



STL ART SCREEN: DETAIL VIEW
CUSTOM ILLUSTRATION, PERFORATED OR LASER-CUT IN STEEL - FINISH T.B.D.



MTL LOUVER 1:
CUSTOM MECHANICAL LOUVER
BOD: WINTECH H210
FINISH: PAINT TO MATCH FLASHING & SURROUNDS
1 3/8" DEPTH 3" SPACING




GFRC 1: DETAIL VIEW
GLASSFIBER REINFORCED CONCRETE PANEL
BOD: RIEDER CONCRETE SKIN
FINISH: LUMBER, SILVERGREY, FERRO
4'-11" X 14'-4" PANEL SIZE



GFRC 1: DETAIL VIEW




COMPOSITE SIDING 1
VERTICAL T&G COMPOSITE SIDING
BOD: RESYSTA S
FINISH: ARTISTRY GRAY CEDAR RCL
DIMENSION: 4" WIDE PROFILE




STOREFRONT SYS 1
ALUMINUM STOREFRONT GLAZING SYSTEM
BOD: KAWNEER TRIFAB VERSAGLAZE 451T
FINISH: ANODIZED BLACK
DIMENSION: 2" X6"



MTL LOUVER 2:
CUSTOM MECHANICAL LOUVER
FINISH: ANODIZED BLACK TO MATCH STOREFRONT



VYL WDW 1
VINYL WINDOWS, FIXED, CASEMENT AND DOORS
BOD: VPI ENDURANCE OR SIMILAR
FINISH: BLACK EXTERIOR, WHITE INTERIOR
DIMENSION: 2 - 1/2" X 3"



MTL PNL - 1
COMPOSITE METAL PANEL
BOD: LAMINATORS INC 'OMEGALITE' ROUTE & RETURN
FINISH: CUSTOM BLACK, SMOOTH

ARCHITECTS

HACKER

555 SE MLK Jr. Blvd, Suite 501, Portland, OR 97214

CONSULTANT

STAMP

NOT FOR CONSTRUCTION

REVISION NO.

DATE

KEY PLAN - (NTS)

TRUE NORTH PLAN NORTH

LEVEL WTC MULTIFAMILY

LEVEL DEVELOPMENT
2960 SW Town Center Loop W
Wilsonville, OR 97070

ISSUANCE
LAND USE REVIEW

PROJECT NUMBER
02219

DATE
04/28/2023

SCALE

DRAWING TITLE
RENDERINGS AND EXTERIOR MATERIALS

SHEET NUMBER

A-900

GRASSES, PERENNIALS, AND GROUNDCOVERS

MP	MIXED GRASSES, PERENNIALS, AND GROUNDCOVERS	SEE BELOW	SEE BELOW	Size at Maturity
	ACHILLEA MILLEFOLIUM 'CALISTOGA' YARROW	1 GAL.	18" O.C.	LOW 18"x18"
	ARCTOSTOPHYLOS UVA-URSI KINNICKINNICK	1 GAL.	3' O.C.	LOW 6-12" H
	BOUTELOUA GRACILIS BLUE GRAMA GRASS	1 GAL.	18" O.C.	LOW 2'x2'
	LIRIOPE MUSCARI LIRIOPE	1 GAL.	12" O.C.	LOW 12-18" H
	PACHYSANDRA TERMINALIS JAPANESE PACHYSANDRA	1 GAL.	12" O.C.	LOW 6-12" H
	POLYSTICHUM MUNITUM WESTERN SWORD FERN	3 GAL.	30" O.C.	LOW 4'x4'
	RUDBECKIA FULGIDA 'GOLDSTRUM' BLACK EYED SUSAN	1 GAL.	18" O.C.	LOW 2'x2'
	SESLERIA AUTUMNALIS AUTUMN MOOR GRASS	1 GAL.	18" O.C.	LOW 2'x2'

Note: Mature sizes listed are the anticipated sizes at maturity.



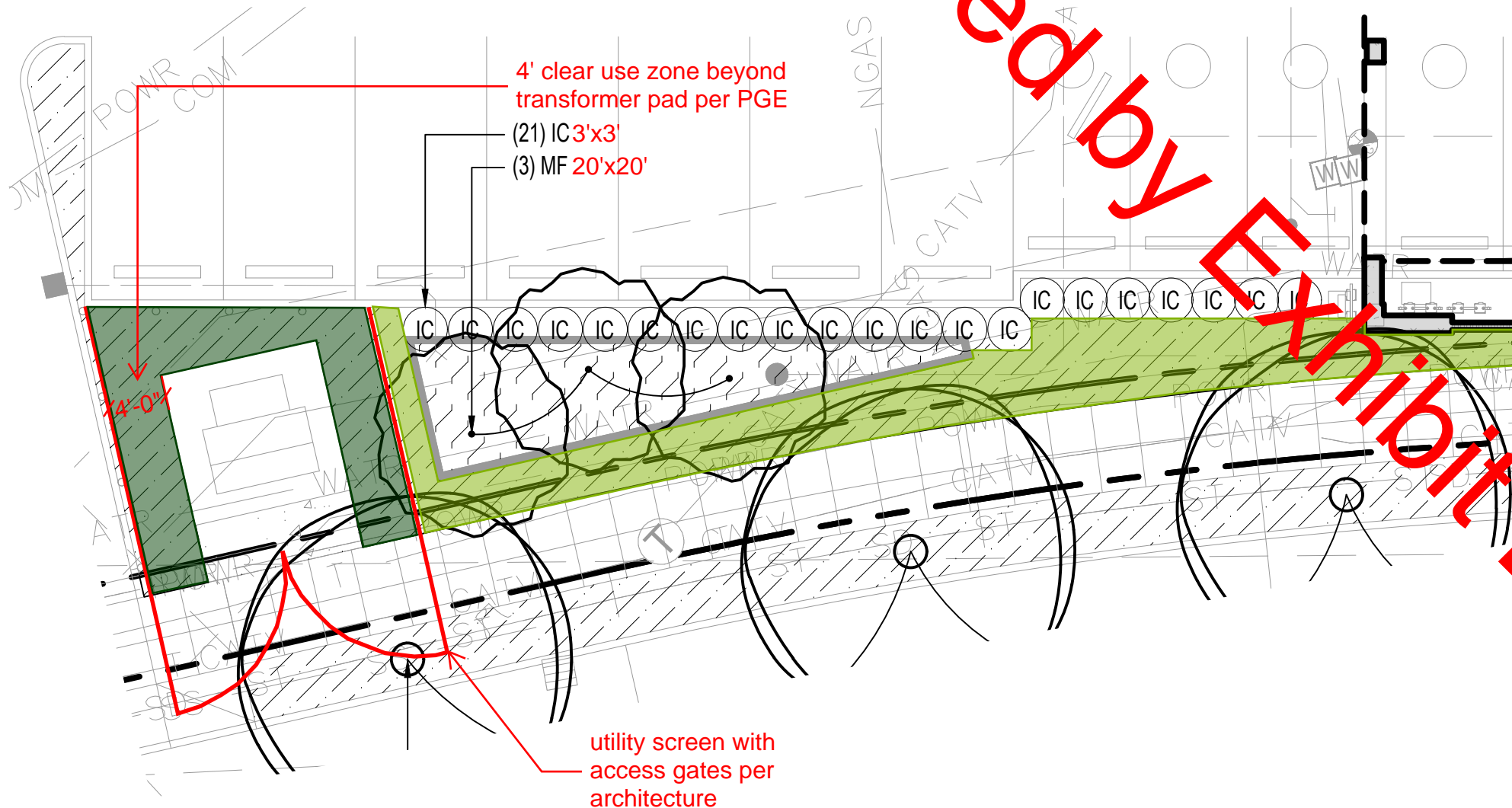
Bouteloua gracilis and Rudbeckia fulgida 'Goldstrum'



Achillea millefolium 'Calistoga'




Arctostaphylos uva-ursi



Polystichum munitum



Sesleria autumnalis



Pachysandra terminalis



Liriope muscari

Replaced by Exhibit B5