

WILSONVILLE TRANSPORTATION SYSTEM PLAN (TSP) AMENDMENT

AGENDA

1 / WHY IS A TSP AMENDMENT NEEDED?

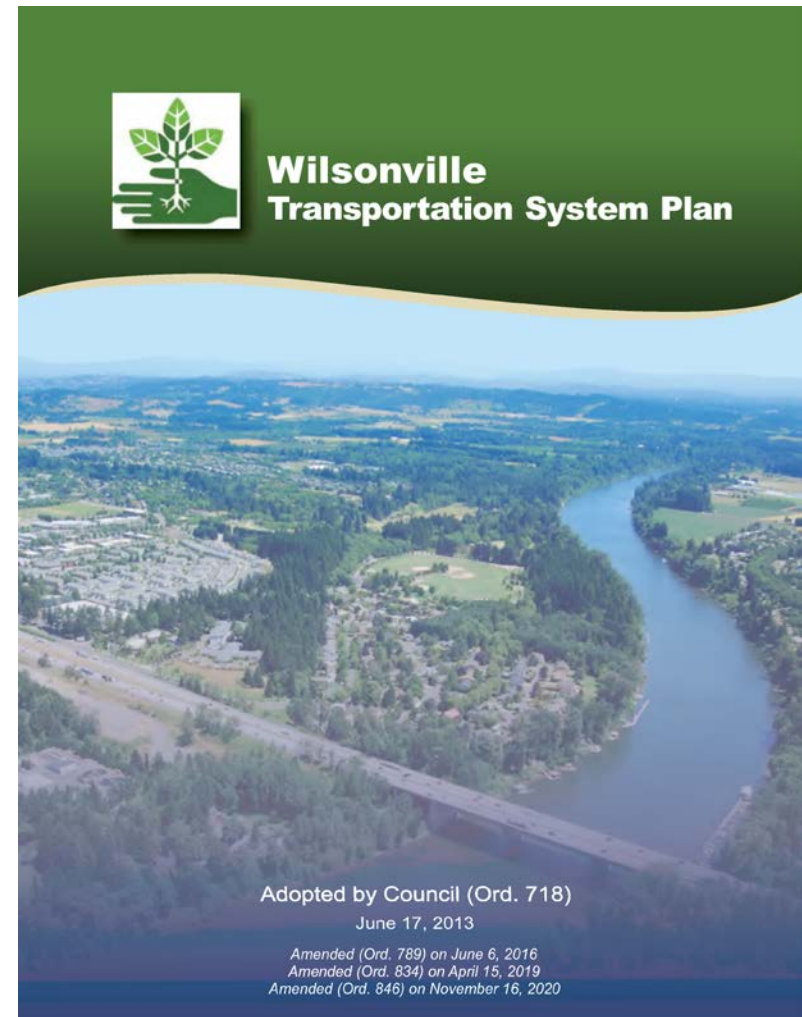
2 / CHAPTER 3: STANDARDS

3 / CHAPTER 5: PROJECTS

4 / QUESTIONS

WHAT IS A TSP AND WHY DOES IT NEED AN AMENDMENT?

- The Transportation System Plan (TSP) is the City's long-term policy and planning document for transportation improvements
- Having a TSP in place is essential for the City to compete for federal, state, and regional funding for transportation projects
- This TSP amendment is required as part of the Frog Pond East & South Master Plan.
- This amendment will only include changes related to the Frog Pond East & South Master Plan. No other change or updates were made, including the removal of completed projects.




CHAPTER 3: THE STANDARDS

Figure 3-1: Roadway Jurisdiction
Figure 3-2: Functional Classification
Figure 3-5: Bicycle Routes



- Extend the Wilsonville City Limit
- Extend the UGB Boundary
- Add the Collector Street network to Frog Pond East and South
- Add the planned bicycle facilities to the Frog Pond East and South



CHAPTER 3: THE STANDARDS

Figure 3-14: Frog Pond East & South Master Plan Cross Sections

Stafford Road Arterial

- Stafford Road Arterial
- Advance Road Collector
- 60th Avenue Collector Gateway
(North of Advance Road)
- 60th Avenue Collector
(South of Advance Road)
- Brisband Main Street
- School Local Street

Advance Road Collector

CHAPTER 3: THE STANDARDS

Figure 3-14: Frog Pond East & South Master Plan Cross Sections

60th Avenue Collector
(South of Advance Road)

60th Avenue Collector Gateway
(North of Advance Road)

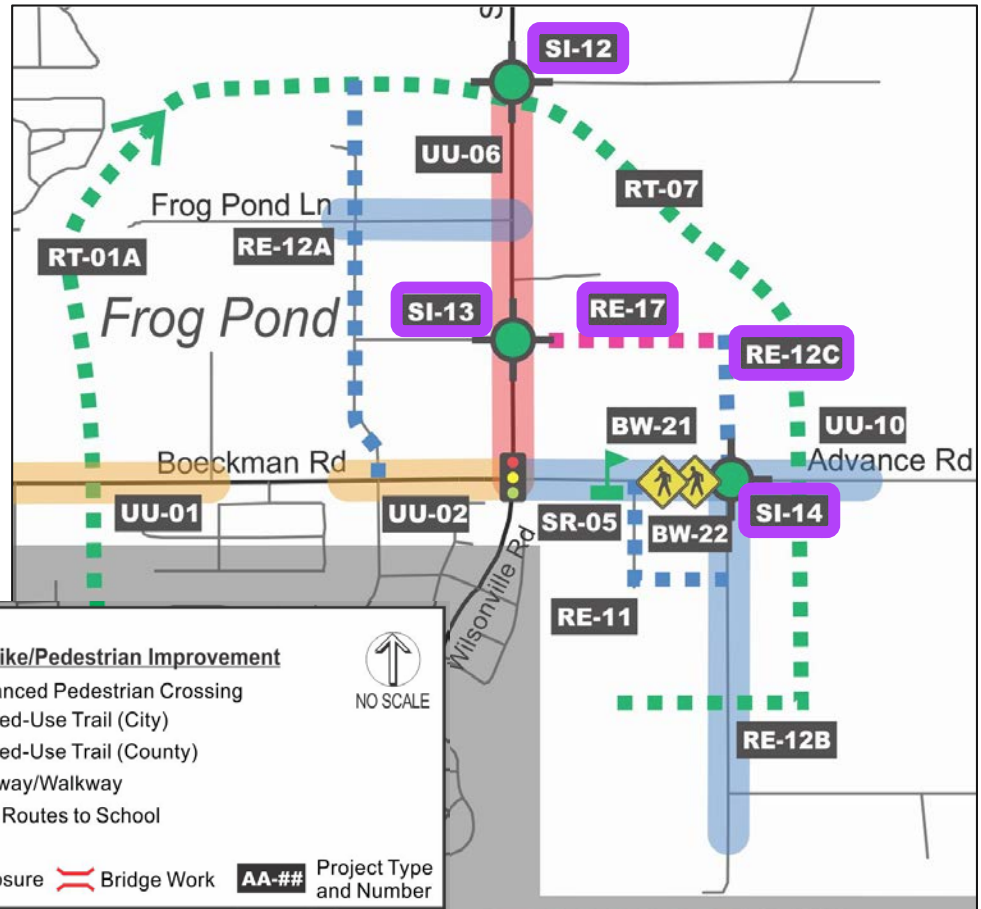
School Local Street

Brisband Main Street

CHAPTER 5: PROJECTS

High Priority Projects

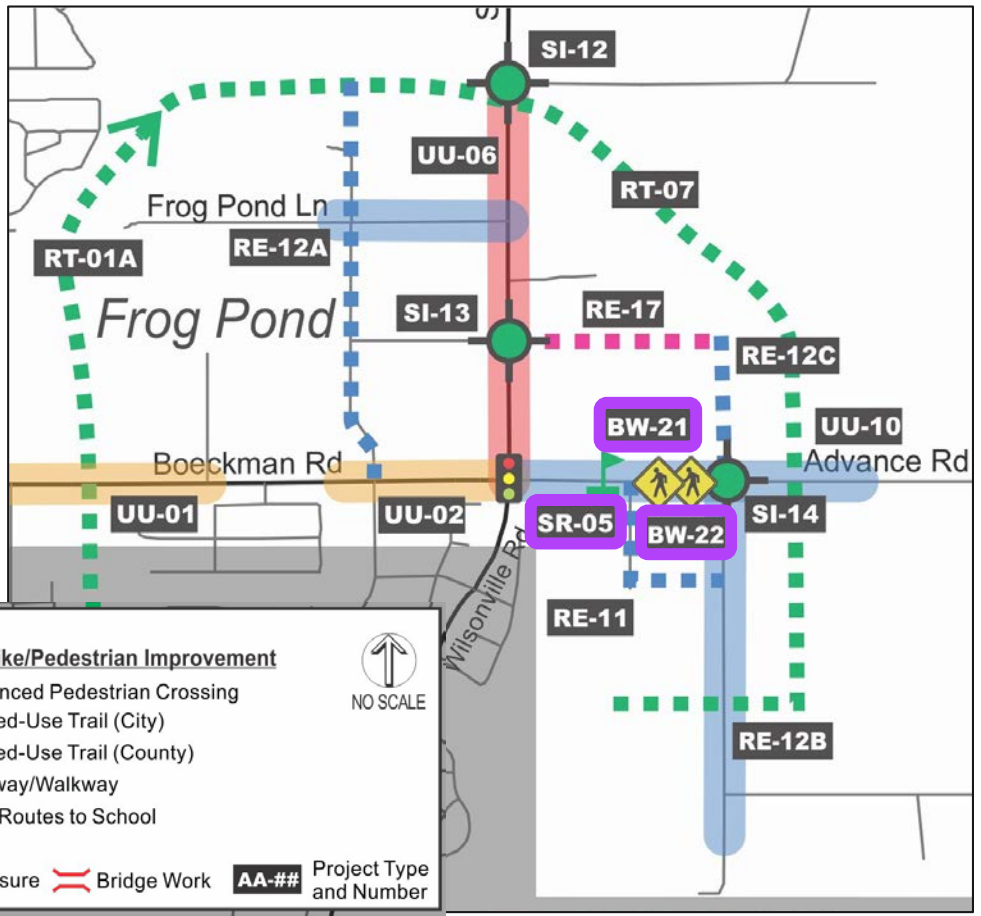
- RE-12C: Frog Pond East Neighborhood Collector Roads
- RE-17: Frog Pond Brisband Main Street Extension
- SI-12: Stafford Road/Kahle Road Roundabout
- SI-13: Stafford Road/Brisband Street Roundabout
- SI-14: Advance Road/60th Avenue Roundabout



CHAPTER 5: PROJECTS (CONTINUED)

High Priority Projects

- BW-21: Advance Road Mid-block Pedestrian Crossing near Future Park
- BW-22: Advance Road Rectangular Rapid Flashing Beacon (RRFB)
- SR-05: Meridian Creek Middle School Safe Routes to School Improvements



LEGEND		Standalone Bike/Pedestrian Improvement	
Roadway Widening/Upgrade	Roadway Extensions	Enhanced Pedestrian Crossing	NO SCALE
Major Arterial	Major Arterial	Shared-Use Trail (City)	
Minor Arterial	Minor Arterial	Shared-Use Trail (County)	
Collector	Collector	Bikeway/Walkway	
	Frog Pond Main Street	Safe Routes to School	
Spot Improvements		Road Closure	Bridge Work
New Traffic Signal	Additional Turn Lanes	Project Type and Number	
New Roundabout	Project Development		