






**Map Legend**

-  City of Wilsonville
-  City Limits
-  Streets
-  Railroads
-  Creek



**WILSONVILLE**  
COMMUNITY DEVELOPMENT

## 5th Street / Kinsman Road Extension Project

### Project Location Map

**DISCLAIMER**

This product is for informational purposes and may not have been prepared for, or be suitable for, legal, engineering, or surveying purposes. Users of this information should review or consult the primary data and information sources to ascertain the usability of the information.



SCALE 1 in = 650 ft

FILE PATH: N:\Engineering\CIP Project Files\4196 5th to Kinsman, Old Town\Council\20201019 ConstructEngrContract\Mapping\b. 52K CE Project Location Map.mxd