

ORDINANCE NO. 875 EXHIBIT B



PETITION SIGNERS

To: Wilsonville City Council (Wilsonville Oregon)

We, the undersigned property owners of and/or registered voters in the area described below, hereby petition for, and give our consent to, annexation of the area to the City of Wilsonville.

Signature	Printed Name	Address	I AM A: *			Property Description	
			PO	RV	OV	Tax Map & Lot Number	Parcel Size
	PCT NW Properties OR, LLC	25540 SW Garden Acres Rd, Sherwood, OR 97140				T3S R1W 2C, Tax Lot 500	9.33 Acres (406,231 SF)
<i>Robert Hausserman</i>	<i>Robert Hausserman, Manager</i>		X				
<i>Steven Mast</i> <small>Steven Mast (Apr 1, 2022 10:13 PDT)</small>	<i>Steve Mast, Manager</i>		X				
<i>Marcus Neff</i> <small>Marcus Neff (Apr 1, 2022 09:59 PDT)</small>	<i>Marcus Neff, Manager</i>		X				

- * PO = Property Owner
- RV = Registered Voter
- OV = Owner and Registered Voter

ORDINANCE NO. 875 EXHIBIT B









Petition Signers

Final Audit Report

2022-04-01

Created:	2022-04-01
By:	Robert Hausserman (robert.h@precisioncountertops.com)
Status:	Signed
Transaction ID:	CBJCHBCAABAII7XmrcTkvc73aOgCAICXTrBg3qocYoX

"Petition Signers" History

-  Document created by Robert Hausserman (robert.h@precisioncountertops.com)
2022-04-01 - 4:53:51 PM GMT- IP address: 204.195.39.92
-  Document emailed to Marcus Neff (marcus.neff@precisioncountertops.com) for signature
2022-04-01 - 4:56:10 PM GMT
-  Document emailed to Steven Mast (steve.m@precisioncountertops.com) for signature
2022-04-01 - 4:56:10 PM GMT
-  Email viewed by Marcus Neff (marcus.neff@precisioncountertops.com)
2022-04-01 - 4:57:33 PM GMT- IP address: 74.82.228.19
-  Document e-signed by Marcus Neff (marcus.neff@precisioncountertops.com)
Signature Date: 2022-04-01 - 4:59:18 PM GMT - Time Source: server- IP address: 74.82.228.19
-  Email viewed by Steven Mast (steve.m@precisioncountertops.com)
2022-04-01 - 5:13:14 PM GMT- IP address: 67.139.75.130
-  Document e-signed by Steven Mast (steve.m@precisioncountertops.com)
Signature Date: 2022-04-01 - 5:13:35 PM GMT - Time Source: server- IP address: 67.139.75.130
-  Agreement completed.
2022-04-01 - 5:13:35 PM GMT

ORDINANCE NO. 875 EXHIBIT B



CERTIFICATION OF PROPERTY OWNERSHIP OF 100% OF LAND AREA

I hereby certify that the attached petition contains the names of the Owners ¹ (as shown on the last available complete assessment roll) of 100% of the land area of the territory proposed for annexation as described in the attached petition.

Name: TED FOSTER
Title: GIS TECH
Department: CARTOGRAPHY
County of: WASHINGTON
Date: 4/11/22

ANNEXATION CERTIFIED

BY TF

APR 11 2022

**WASHINGTON COUNTY A & T
CARTOGRAPHY**

¹ Owner means the legal owner of record or, where there is a recorded land contract which is in force, the purchaser thereunder. If a parcel of land has multiple owner, each consenting owner shall be counted as a percentage of their ownership interest in the land. That same percentage shall be applied to the parcel's land mass and assessed value for purposes of the consent petition. If a corporation owns the land in the territory proposed to be annexed, the corporation shall be considered the individual owner of that land.

ORDINANCE NO. 875 EXHIBIT B



WASHINGTON COUNTY
OREGON

**CERTIFICATION OF REGISTERED VOTERS
FOR ANNEXATION PURPOSES***

I hereby certify that the attached petition for the annexation of the territory listed herein to the CITY OF WILSONVILLE contains, as of the date listed, the following information:

- 3 Number of signatures of individuals on petition.
- 0 Number of active **registered voters** within the territory to be annexed.
- 0 Number of **VALID signatures of active registered voters** within the territory to be annexed, on the petition.

Tax lot number(s): 3S102C000500 _____

DIVISION: ELECTIONS
COUNTY: WASHINGTON
DATE: April 12, 2022
NAME: Angie Muller
TITLE: Senior Administrative Specialist

 Angie Muller
(Signature of Election Official)



*This 'Certification of Registered Voters for Annexation Purposes' DOES NOT, in any way, make the determination if this petition meets the annexation requirements of the city/district listed.

Annexation certification sht rev4-043009