

**CERTIFICATION OF PROPERTY OWNERSHIP OF
100% OF LAND AREA**

I hereby certify that the attached petition contains the names of the owners¹ (as shown on the last available complete assessment roll) of 100% of the land area of the territory proposed for annexation as described in the attached petition.

NAME JOSHUA BOLL
TITLE GIS CARTOGRAPHER II
DEPARTMENT ASSESSMENT
COUNTY OF CLACKAMAS
DATE 10/25/21



¹ Owner means the legal owner of record or, where there is a recorded land contract which is in force, the purchaser thereunder. If a parcel of land has multiple owners, each consenting owner shall be counted as a percentage of their ownership interest in the land. That same percentage shall be applied to the parcel's land mass and assessed value for purposes of the consent petition. If a corporation owns land in territory proposed to be annexed, the corporation shall be considered the individual owner of that land.

CERTIFICATION OF REGISTERED VOTERS

I hereby certify that the attached petition contains the names of at least 50% of the electors registered in the territory proposed for annexation as described in the attached petition.





NAME Jenny Clark
TITLE deputy clerk
DEPARTMENT Clackamas County Elections
COUNTY OF Clackamas
DATE December 6, 2021



Metro District Annexation

Annexation Petition For Property Owners

We the undersigned owner(s) of property described below and or elector(s) residing at the referenced location hereby petition for and give consent to, annexation of said property to the Metro District. We understand that the Metro Council will review this request in accordance with Chapter 3.09 of the Metro Code and the Oregon Revised Statutes to determine whether to approve or deny this request.

Signature	Printed Name	I am a			Property Description			Date
		PO	RV	OV	Township/Range & Section Map Number	Tax lot	Precinct Number	
	Sheri Miller			X	31W12D	401	323	
	Jamie Mehus	X				402		
	Jeremiah Kreilich		X					
	Brian Powell		X					

PO: Property Owner, RV: Registered Voter, OV: Property Owner and Registered Voter

