

CERTIFIED SURVEY MAP No. _____

Located in the Southeast 1/4 of the Northwest 1/4 of Section 9, Town 4 North, Range 15 East, City of Whitewater, Walworth County, Wisconsin.

Owner's Certificate

As owners I hereby certify that we have caused the land described on this Certified Survey Map to be surveyed, mapped, divided and dedicated as represented on this map, and I hereby declare the restrictions shown on this map to be a covenant running with the land, binding on all future owners thereof. I also certify that this map is required to be submitted to the following for approval: The City of Whitewater.

Robert S. Quast, Successor of the
Allen J. Quast and Barbara J. Quast Joint
Irrevocable Living Trust dated January 27, 2004.

STATE OF WISCONSIN)
) SS
COUNTY OF WALWORTH)

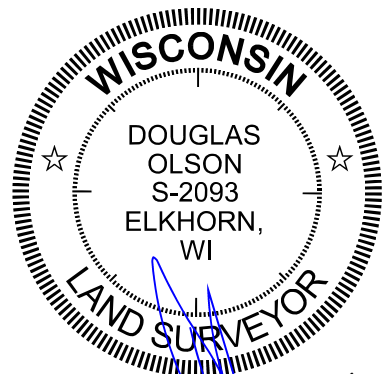
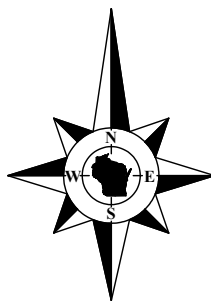
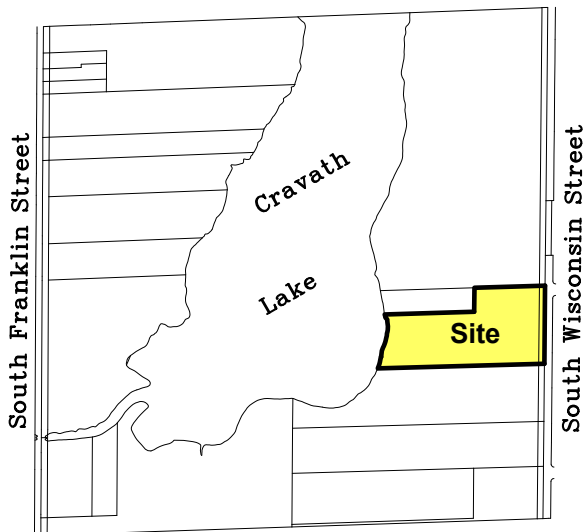
Personally came before me this _____ day of _____, 2026, the above named Robert S. Quast, to me known to be the person who executed the foregoing instrument and acknowledged the same.

Notary Public, Walworth County, Wisconsin.

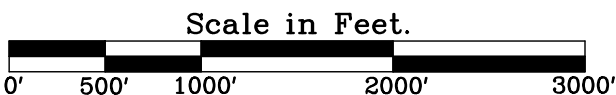
My commission expires _____.

Location Sketch

Northwest 1/4 Section 9
Town 4 North, Range 15 East



April 3, 2026.



This instrument was drafted by Douglas G. Olson
Wisconsin Professional Land Surveyor No. 2093.

Job reference no. 2026.022

Sheet 3 of 3 Sheets.