

**CHARTER TOWNSHIP OF WHITE LAKE
OAKLAND COUNTY, MICHIGAN**

**ORDINANCE NO. 63
HUNTING AREA CONTROL ORDINANCE**

ARTICLE I - GENERAL	1
Section 100 Short Title	1
Section 101 Purpose	1
ARTICLE II - PROHIBITION OF HUNTING AND DISCHARGE OF FIREARMS AND BOWS AND ARROWS IN CERTAIN AREAS	1
Section 200 Specific Areas In Sections 21, 28 and 29; Hunting Prohibited	1
Section 201 Specific Areas in Sections 26, 27, 34 and 35; Hunting Prohibited	2
Section 202 Specific Areas in Sections 23 and 24; Hunting Prohibited	2
Section 203 Specific Areas in Sections 6 and 7; Hunting Prohibited	2
Section 204 Oxbow Lake; Hunting Prohibited	2
Section 205 Bogie Lake; Hunting Prohibited	2
Section 206 Cooley Lake; Hunting Prohibited.	3
Section 207 Pontiac Lake; Hunting Prohibited	3
Section 208 Portion; Hunting Restricted	3
Section 209 Round Lake; Hunting Prohibited	3
ARTICLE III - VALIDITY AND SEVERANCE	3
ARTICLE IV - PENALTY	3
ARTICLE V - ADOPTION AND EFFECTIVE DATE	4

**CHARTER TOWNSHIP OF WHITE LAKE
OAKLAND COUNTY, MICHIGAN**

**ORDINANCE NO. 63
HUNTING AREA CONTROL ORDINANCE**

AN ORDINANCE TO PROTECT THE PUBLIC SAFETY AND GENERAL WELFARE OF PERSONS AND PROPERTY FROM THE HAZARDS OF HUNTING AND THE DISCHARGE OF FIREARMS AND BOWS AND ARROWS BY PROHIBITING SAME WITHIN CERTAIN DESIGNATED AREAS OF THE TOWNSHIP AND TO PROVIDE PENALTIES FOR THE VIOLATION THEREOF.

THE TOWNSHIP OF WHITE LAKE, OAKLAND COUNTY, MICHIGAN ORDAINS:

ARTICLE I - GENERAL

Section 100 Short Title

This ordinance shall be known as the Hunting Area Control Ordinance.

Section 101 Purpose

This Ordinance is hereby enacted in conformance with the provisions of Act No. 159 of Public Acts of 1967, known as the "Hunting Area Control Act of 1967," in order to establish areas where hunting or the discharge of firearms or bows and arrows may or is likely to kill, injure or disturb persons who can reasonably be expected to be present in such areas or to destroy or damage buildings or personal property situated or customarily situated in such areas or will impair the general safety and welfare and to regulate and prohibit hunting and the discharge of firearms and bows and arrows therein.

ARTICLE II - PROHIBITION OF HUNTING AND DISCHARGE OF FIREARMS AND BOWS AND ARROWS IN CERTAIN AREAS

Section 200 Specific Areas In Sections 21, 28 and 29; Hunting Prohibited

Hunting for any wild animal or wild bird with a firearm or bow and arrow or the discharge of a firearm is prohibited in those parts of Section 21, 28 and 29 White Lake Township, Oakland County, bounding on the north by M-59 (Highland Road), thence westerly to Sunset Street, southerly on Sunset Street to Biscayne Avenue, thence westerly on Biscayne Avenue to Bogie Lake Road, thence southerly on Bogie Lake Road to center line of Section 29, thence east on center line of Section 29 and Section 28, thence north on the ease section line of Section 28 and Section 21 to its junction with M-59. (600 acres, more or less).

Adopted 07/21/70
Amended 08/15/72
08/13/74
01/03/78
10/14/88

Ord. 63

1

Section 201 Specific Areas in Sections 26, 27, 34 and 35; Hunting Prohibited

Hunting for any wild animal or wild bird with a firearm or bow and arrow or the discharge of firearm is prohibited in those parts of Section 26, 27, 34 and 35, White Lake Township, Oakland County, bounded on the north by Elizabeth Lake Road, westerly to Oxbow Lake Road, thence southerly on Oxbow Lake Road to Cedar Island Road, thence southeasterly on Cedar Island Road to Round Lake Road, thence northerly on Round Lake Road to Hutchins Road, thence west on Hutchins Road to Farnsworth, thence north on Farnsworth to Union Lake Road, thence northwesterly on Union Lake road to its junction with Elizabeth Lake Road. (900 acres, more or less).

Section 202 Specific Areas in Sections 23 and 24; Hunting Prohibited

Hunting for any wild animal or wild bird with a firearm or bow and arrow or the discharge of a firearm is prohibited in those parts of Section 23 and 24, White Lake Township, Oakland County, bounded on the north by M-59 (Highland Road), westerly to Hilltop Drive, thence southeasterly on Hilltop Drive to its end, south from end of Hilltop Drive to the shores of Oxbow Lake, thence southerly on the shores of Oxbow Lake to the north bank of the Huron River, thence easterly and northerly along the north and west banks of the Huron River to its junction with M-59 (Highland Road). (600 acres, more or less).

Section 203 Specific Areas in Sections 6 and 7; Hunting Prohibited

Hunting for any wild animal or wild bird with a firearm or the discharge of a firearm is prohibited within the following described area in White Lake Township, Oakland County: Beginning at the intersection of the section line between Sections 6 and 7, T3N, R8E, and the west Township line thence east to the centerline of Ormond Road, thence southerly to the centerline of England Beach Road, thence westerly to the centerline of Ridge Road, thence southerly and westerly to the west Township line, thence north on the west Township line to the point of beginning. However, target shooting is permitted in this area at ranges approved by the Township legislative body. (Amended 08/15/72)

Section 204 Oxbow Lake; Hunting Prohibited

Hunting with or the discharge of a firearm is unlawful on the waters of Oxbow Lake, or within 450 feet of the water's edge in Sections 22, 23, 26 and 27, T3N, R8E, White Lake Township, Oakland County. (Amended 08/13/74)

Section 205 Bogie Lake; Hunting Prohibited

Hunting with or the discharge of a firearm is unlawful on the waters of Bogie Lake, or within 450 feet of the water's edge in Section 33, T3N, R8E, White Lake Township, Oakland County. (Amended 08/13/74)

Section 206 Cooley Lake; Hunting Prohibited.

Hunting with or the discharge of a firearm is unlawful on the waters of Cooley Lake, or within 450 feet of the water's edge in Section 36, T3N, R8E, White Lake Township, Oakland County. (Amended 08/13/74)

Section 207 Pontiac Lake; Hunting Prohibited

Hunting with or the discharge of a firearm is unlawful on the waters of Pontiac Lake, except those parts of Section 11 and 14, T3N, R8E, described as follows: Beginning at the intersection of Teggerdine Road and Gale Road; thence easterly on Gale Road for a distance of 4,000 feet: thence south to Pontiac Lake Road; thence west along Pontiac Lake Road to Teggerdine Road, thence north to Gale Road and the point of beginning, White Lake Township, Oakland County. (Amended 08/13/74)

Section 208 Portion; Hunting Restricted

Hunting with, or the discharge of, a firearm, except a shotgun loaded with shot not larger than No. 4, is unlawful in that part of White Lake Township, Oakland County, described as follows, except at target ranges recognized and approved by the Township Board: Beginning at the intersection of Highland Road (M-59) and Ormond Road; thence north on Ormond Road to England Beach Road; thence west on England Beach Road to Ridge Road; thence south and west on Ridge Road to the West Township line; thence south on the west Township line to Highland Road (M-59); thence east on Highland Road (M-59) to the point of beginning. (Rule 43) (Amended 01/03/78)

Section 209 Round Lake; Hunting Prohibited

Hunting with or the discharge of a firearm is unlawful on the waters of Round Lake, or within 450 feet of the water's edge in Section 35, Town 3 North, Range 8 East, White Lake Township, Oakland County. (Amended 09/06/88)

ARTICLE III - VALIDITY AND SEVERANCE

If any section, clause or provision of this ordinance shall be declared to be inconsistent with the Constitution and the laws of the State of Michigan, and so held void by any Court of competent jurisdiction, said section, clause or provision declared to be unconstitutional and void shall thereby cease to be a part of this ordinance, but the remainder of this ordinance shall stand and be in full force and effect.

ARTICLE IV - PENALTY

Any person violating any of the provisions of this ordinance shall upon conviction thereof be subjected to a fine not exceeding the sum of Five Hundred (\$500.00) dollars or by imprisonment in the Oakland County Jail for a period not exceeding ninety (90) days or both such fine and imprisonment.

ARTICLE V - ADOPTION AND EFFECTIVE DATE

This ordinance adopted in accordance with Act 159 of Public Acts of 1967 on the twenty-first day of July, 1970, shall become effective upon the posting of closure notices and approval of same by the Hunting Area Control Committee and upon publication as required by law.

Ferdinand C. Vetter
Township Clerk

Adopted 07/21/70
Amended 08/15/72
08/13/74
01/03/78
10/14/88

Ord. 63

4

This is
**WHITE LAKE
 TOWNSHIP**

HUNTING AREA CONTROL MAP

ORDINANCE NO. 63 (Adopted 07/21/70, Amended 08/15/72, 08/13/74)

"AN ORDINANCE TO PROTECT THE PUBLIC SAFETY AND GENERAL WELFARE OF PERSONS AND PROPERTY FROM THE HAZARDS OF HUNTING AND THE DISCHARGE OF FIREARMS AND BOWS AND ARROWS BY PROHIBITING SAME WITHIN CERTAIN DESIGNATED AREAS OF THE TOWNSHIP AND TO PROVIDE PENALTIES FOR THE VIOLATION THEREOF."

1976

TOWNSHIP OFFICES
 7525 Highland Road
 White Lake, Michigan 48042

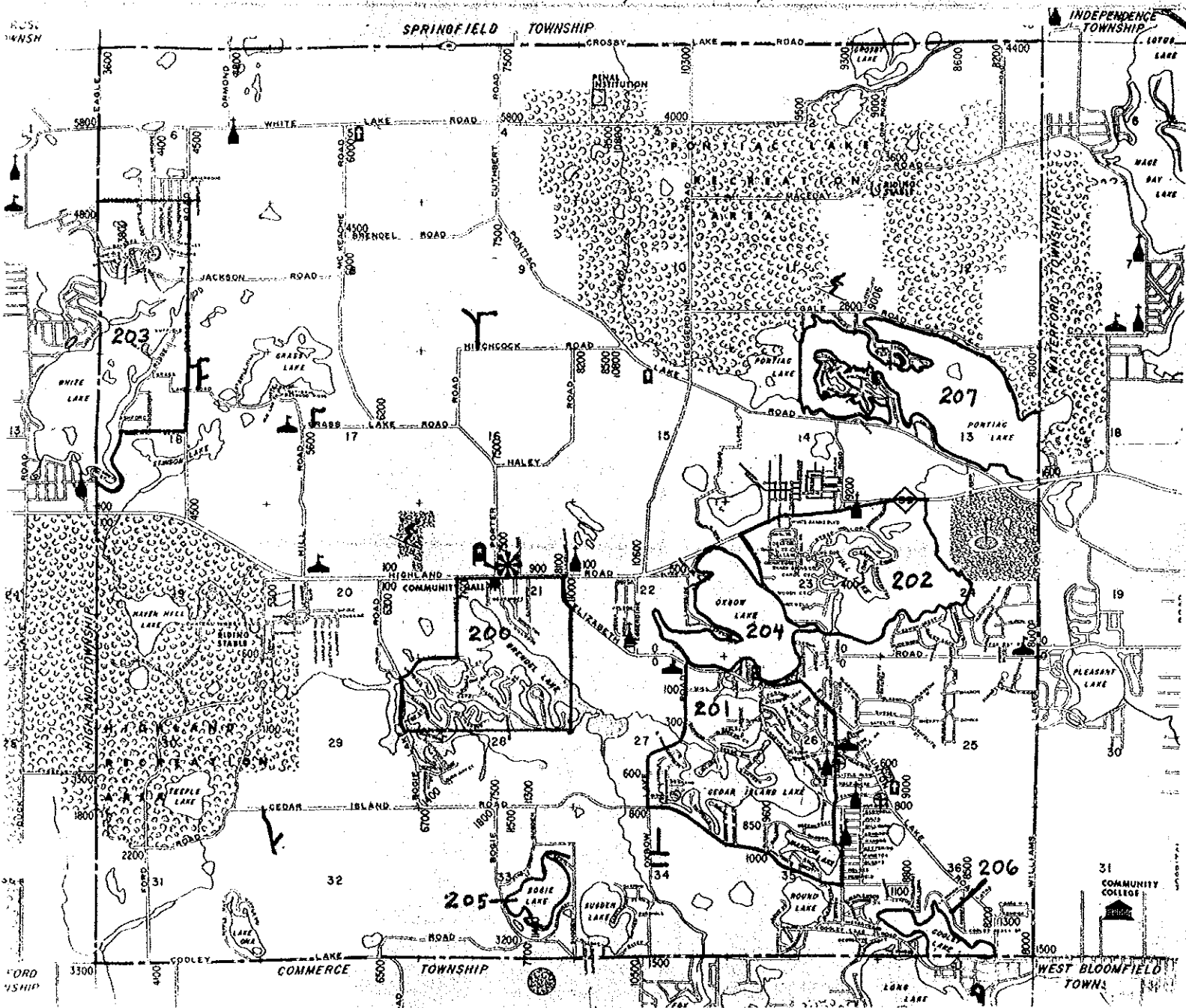
OFFICE HOURS
 Monday through Friday
 9:00 a.m. to 5:00 p.m.

OFFICE PHONE
 698-3300

AREAS PROHIBITED

- | | |
|-------------------------|--------------------|
| 200 - Brendel Lake | 204 - Oxbow Lake |
| 201 - Cedar Island Lake | 205 - Bogie Lake |
| 202 - Tull Lake | 206 - Cooley Lake |
| 203 - White Lake | 207 - Pontiac Lake |

NOTE: State Law (Act 286, PA 1929, Sec. 312.10b) prohibits discharge of firearms or other dangerous weapons within 150 yds. of a home or building (even in areas not covered by ordinance).



DEPARTMENT OF NATURAL RESOURCES
LAW ENFORCEMENT DIVISION
LOCAL HUNTING AND FIREARMS CONTROLS

Filed with the Secretary of State on *October 3, 1980*
This rule takes effect 15 days after filing with the Secretary of State

(By authority conferred on the hunting area control committee and the commission of natural resources by sections 2 and 3 of Act No. 159 of the Public Acts of 1967, and section 251 of Act No. 380 of the Public Acts of 1965, being §§ 317.332, 317.333, and 16.351 of the Michigan Compiled Laws)

Regulation No. 163, Oakland county.

R 317.163.43. White Lake township, portion; hunting restricted.

Rule 43. Hunting with, or the discharge of, a firearm, except a shotgun loaded with shot not larger than no. 4, is unlawful in that part of White Lake township, Oakland county, described as follows, except at target ranges recognized and approved by the township board: Beginning at the intersection of Highland road (M-59) and Ormond road; thence north on Ormond road to England Beach road; thence west on England Beach road to Ridge road; thence south and west on Ridge road to the west township line; thence south on the west township line to Highland road (M-59); thence east on Highland road (M-59) to the point of beginning.

RECEIVED

OCT 22 1980

October 21, 1977

**WHITE LAKE TWP
OAKLAND CO., MIC**

WHITE LAKE TOWNSHIP

Latitude 42° 38' 58" N, Longitude 83° 31' 04" W
Area - 36 square miles, Elevation 1,017 feet

TOWNSHIP OFFICES

7525 Highland Road,
White Lake, Michigan. 48042

OFFICE HOURS

Monday through Friday
9:00 a.m. to 5:00 p.m.

OFFICE PHONE - 698-3300

1980 HUNTING AREA CONTROL MAP

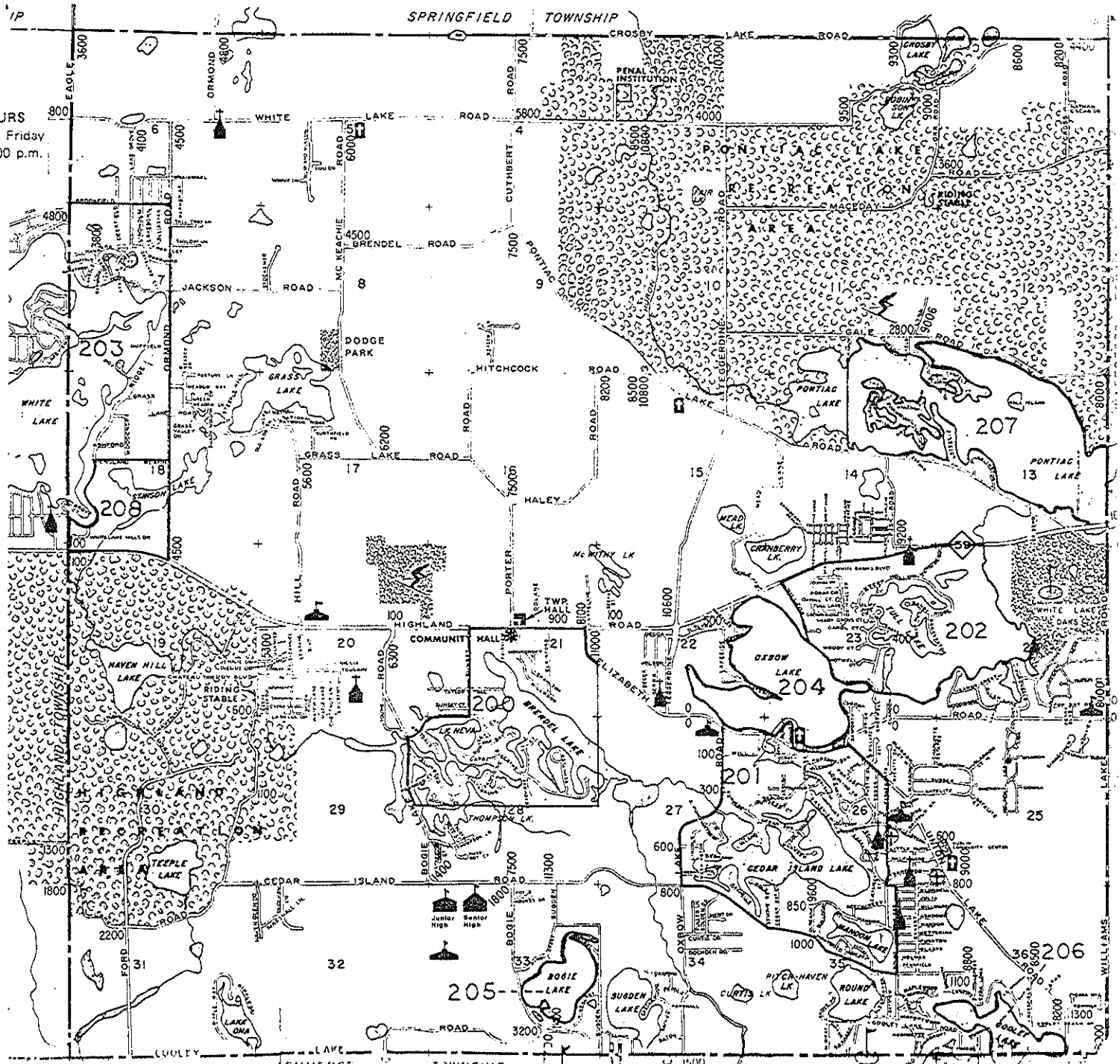
ORDINANCE NO. 63 (Adopted 7/21/70)

"AN ORDINANCE TO PROTECT THE PUBLIC SAFETY AND GENERAL WELFARE OF PERSONS AND PROPERTY FROM THE HAZARDS OF HUNTING AND THE DISCHARGE OF FIREARMS AND BOWS AND ARROWS BY PROHIBITING SAME WITHIN CERTAIN DESIGNATED AREAS OF THE TOWNSHIP AND TO PROVIDE PENALTIES FOR THE VIOLATION THEREOF."

AREAS PROHIBITED

- 200 - Brendel Lake (07/21/70)
- 201 - Cedar Island Lake (07/21/70)
- 202 - Tuil Lake (07/21/70)
- 203 - White Lake (08/15/72)
- 204 - Oxbow Lake (08/13/74)
- 205 - Bogie Lake (08/13/74)
- 206 - Cooley Lake (08/13/74)
- 207 - Pontiac Lake (08/13/74)
- 208 - Stison Lake (01/03/78)

NOTE: State Law (Act 286, PA 1929, Sec. 312.10b) prohibits discharge of firearms or other dangerous weapons within 150 yards of a home or building (even in areas not covered by ordinance).



WHITE LAKE TOWNSHIP

Latitude 42° 38' 58" N Longitude 83° 31' 04" W
 Area - 36 square miles, Elevation 1,017 feet

TOWNSHIP OFFICES

7525 Highland Road,
 White Lake, Michigan, 48042

OFFICE HOURS

Monday through Friday
 9:00 a.m. to 5:00 p.m.

OFFICE PHONE - 698-3300

1980 HUNTING AREA CONTROL MAP

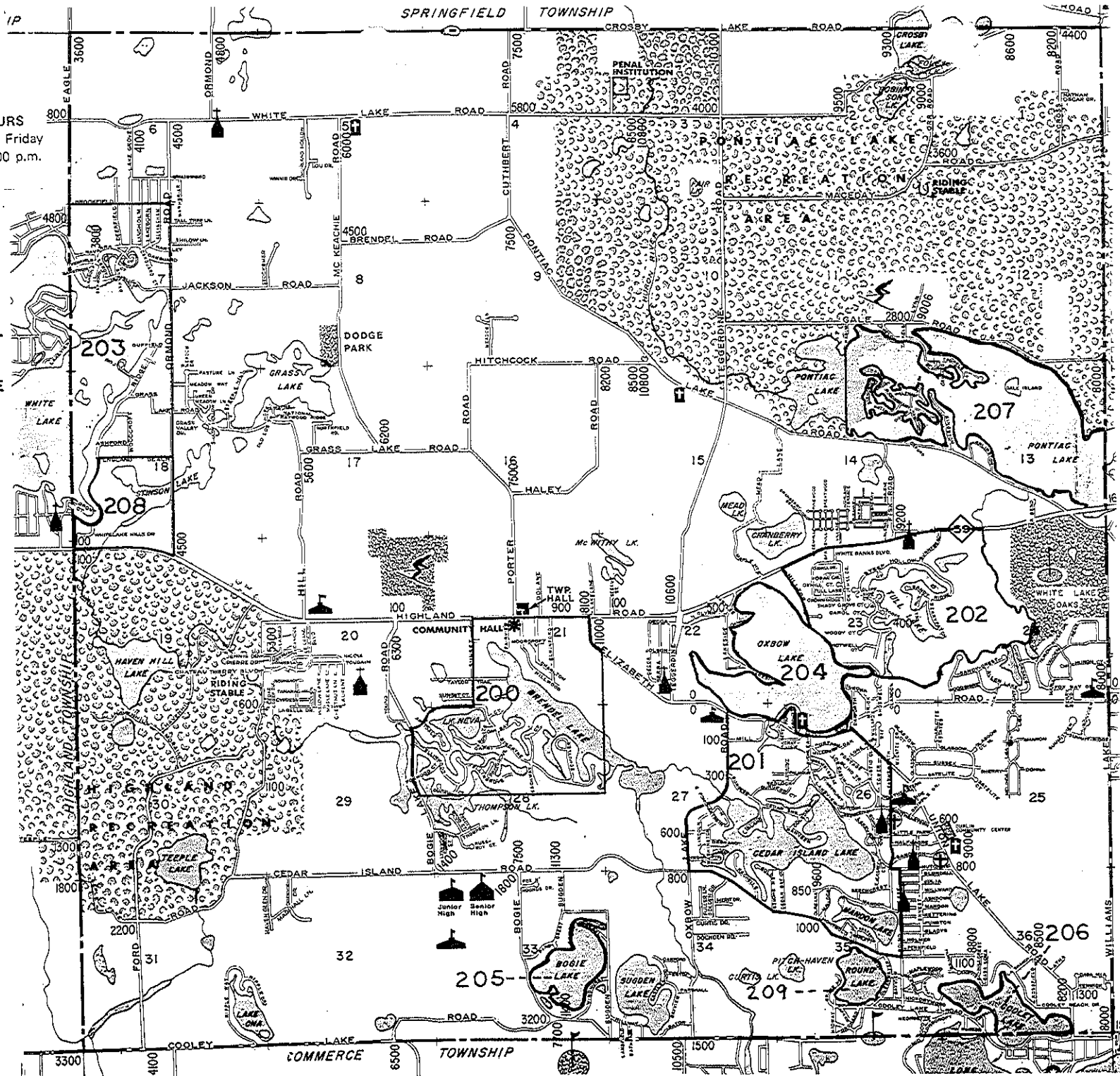
ORDINANCE NO. 63 (Adopted 7/21/70)

"AN ORDINANCE TO PROTECT THE PUBLIC SAFETY AND GENERAL WELFARE OF PERSONS AND PROPERTY FROM THE HAZARDS OF HUNTING AND THE DISCHARGE OF FIREARMS AND BOWS AND ARROWS BY PROHIBITING SAME WITHIN CERTAIN DESIGNATED AREAS OF THE TOWNSHIP AND TO PROVIDE PENALTIES FOR THE VIOLATION THEREOF."

AREAS PROHIBITED

- 200 - Brendel Lake (07/21/70)
- 201 - Cedar Island Lake (07/21/70)
- 202 - Tuil Lake (07/21/70)
- 203 - White Lake (08/15/72)
- 204 - Oxbow Lake (08/13/74)
- 205 - Bogie Lake (08/13/74)
- 206 - Cooley Lake (08/13/74)
- 207 - Pontiac Lake (08/13/74)
- 208 - Stison Lake (01/03/78)
- 209 - Round Lake (09/06/88)

NOTE: State Law (Act 286, PA 1929, Sec. 312.10b) prohibits discharge of firearms or other dangerous weapons within 150 yards of a home or building (even in areas not covered by ordinance).

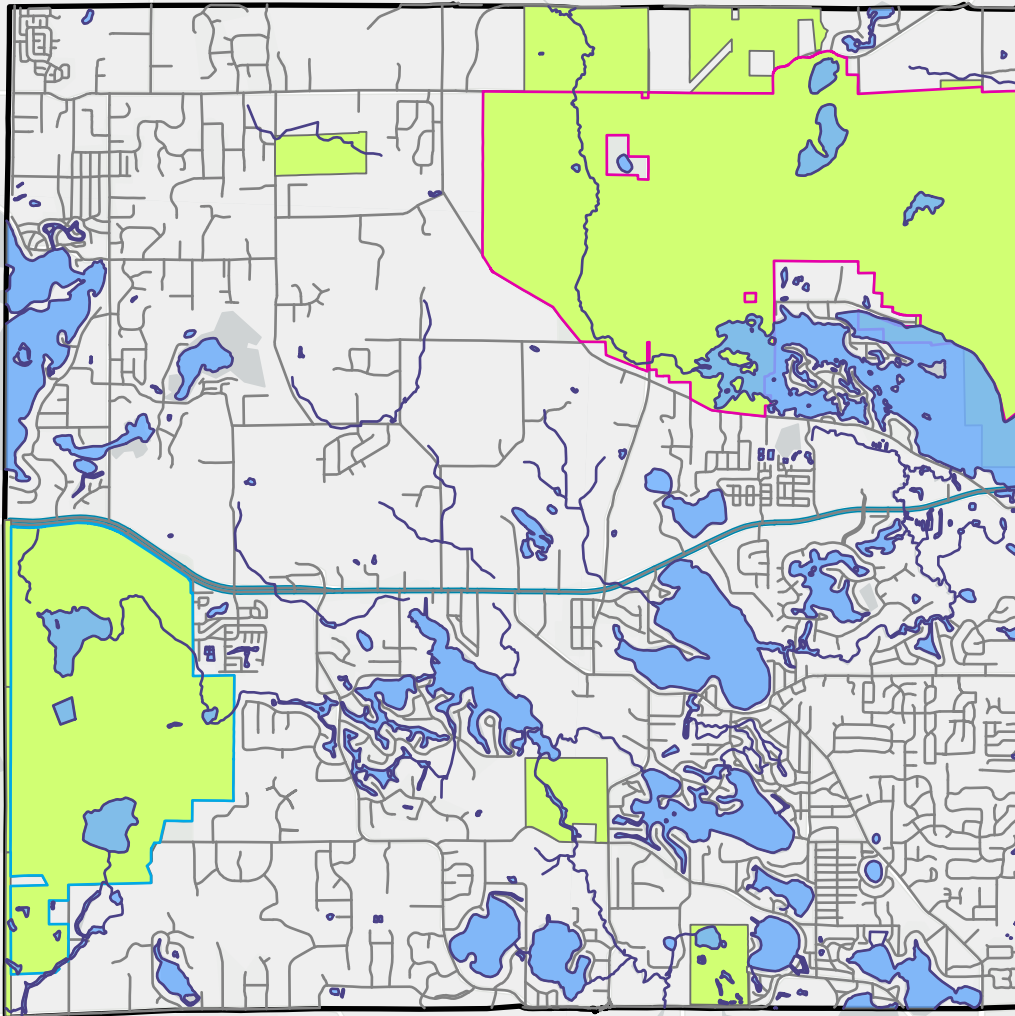










WHITE LAKE TOWNSHIP


HUNTING AREA CONTROL MAP

Oakland County, Michigan



Please Note: Areas marked in Green are the only areas where hunting is permitted

- | | | | | | |
|---|--|---|--|---|-------------------|
|  | Pontiac Lake State Recreation Area (Hunting Permitted) |  | Highland State Recreation Area (Hunting Permitted) |  | Roads |
|  | Parcels Where Hunting is Permitted |  | Major Road |  | Township Boundary |



Hunting Area Control Map

Ordinance No. 63 (Adopted 7/21/70)

"An Ordinance to protect the public safety and general welfare of persons and property from the hazards of hunting and the discharge of firearms and bows and arrows by prohibiting same within certain designated areas of the township and to provide penalties for the violation thereof."

Note:

State Law (Act 451 of 1994, Sec. 40111.7) prohibits discharge of firearms or other dangerous weapons within 150 yards of a home or building (even in areas not covered by ordinance).

Hunting is permitted to start: a half hour prior to sunrise

Hunting is required to cease: a half hour after sundown

Target Shooting:

Can be performed anywhere with an appropriate backdrop in use