

CRESSWIND PALM BEACH PHASE 2

BEING A PORTION OF SECTION 6, TOWNSHIP 43 SOUTH, RANGE 41 EAST,
AND SECTIONS 1 AND 12, TOWNSHIP 43 SOUTH, RANGE 40 EAST,
CITY OF WESTLAKE, PALM BEACH COUNTY, FLORIDA

THIS INSTRUMENT PREPARED BY
DAVID P. LINDLEY

CAULFIELD and WHEELER, INC.
SURVEYORS, ENGINEERS and PLANNERS
10000 W. PALM BEACH BLVD., SUITE 100
BOCA RATON, FLORIDA 33434 - (561)392-1991
CERTIFICATE OF AUTHORIZATION NO. LB3591

MORTGAGEE'S JOINDER AND CONSENT:

CITY OF DALLAS
STATE OF TEXAS

THE UNDERSIGNED HEREBY CERTIFIES THAT IT IS THE HOLDER OF A MORTGAGE UPON THE PROPERTY DESCRIBED HEREIN AND DOES HEREBY JOIN IN AND CONSENT TO THE DEDICATION OF THE PROPERTY DESCRIBED HEREIN TO THE PUBLIC AS SHOWN ON THE PLAT OF THE MORTGAGE WHICH IS RECORDED IN OFFICIAL RECORDS BOOK 3126, AT PAGE 486 OF THE PUBLIC RECORDS OF PALM BEACH COUNTY, FLORIDA, SHALL BE SUBORDINATED TO THE DEDICATION SHOWN THEREON.

IN WITNESS WHEREOF THE SAID COMPANY HAS CAUSED THESE PRESENTS TO BE SIGNED BY ITS VICE PRESIDENT THIS _____ DAY OF _____, 2020.

U.S. BANK NATIONAL ASSOCIATION
D/B/A HOUSING CAPITAL COMPANY

BY: JAMIE MILLER
SENIOR VICE PRESIDENT

WITNESS: _____
PRINT NAME: _____
WITNESS: _____
PRINT NAME: _____

ACKNOWLEDGEMENT:

STATE OF FLORIDA
COUNTY OF PALM BEACH

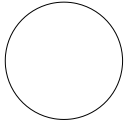
THE FOREGOING INSTRUMENT WAS ACKNOWLEDGED BEFORE ME BY MEANS OF [] PHYSICAL PRESENCE OR [] ONLINE NOTARIZATION, THIS _____ DAY OF _____, 2020, BY JAMIE MILLER, SENIOR VICE PRESIDENT OF U.S. BANK NATIONAL ASSOCIATION, D/B/A HOUSING CAPITAL COMPANY, ON BEHALF OF THE COMPANY, WHO IS [] PERSONALLY KNOWN TO ME OR HAS PRODUCED _____ AS IDENTIFICATION.

WITNESS MY HAND AND OFFICIAL SEAL THIS _____ DAY OF _____, 2020.

NOTARY PUBLIC
PRINT NAME: _____
MY COMMISSION EXPIRES: _____
COMMISSION NUMBER: _____

(SEAL)

U.S. BANK NATIONAL ASSOCIATION



ACCEPTANCE OF DEDICATION:

CITY OF PALM BEACH
COUNTY OF PALM BEACH
STATE OF FLORIDA

CRESSWIND PALM BEACH HOMEOWNERS ASSOCIATION, INC. A FLORIDA CORPORATION NOT FOR PROFIT, HEREBY ACCEPTS THE DEDICATIONS OR RESERVATIONS TO SAID ASSOCIATION AS STATED AND SHOWN ON THE PLAT OF THE MORTGAGE WHICH IS RECORDED IN OFFICIAL RECORDS BOOK 3126, AT PAGE 486 OF THE PUBLIC RECORDS OF PALM BEACH COUNTY, FLORIDA, AS STATED HEREON, DATED THIS _____ DAY OF _____, 2020.

CRESSWIND PALM BEACH HOMEOWNERS ASSOCIATION, INC.
A FLORIDA CORPORATION NOT FOR PROFIT

BY: WAYNE SOJAN
PRESIDENT

WITNESS: _____
PRINT NAME: _____
WITNESS: _____
PRINT NAME: _____

ACKNOWLEDGEMENT:

STATE OF FLORIDA
COUNTY OF PALM BEACH

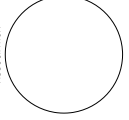
THE FOREGOING INSTRUMENT WAS ACKNOWLEDGED BEFORE ME BY MEANS OF [] PHYSICAL PRESENCE OR [] ONLINE NOTARIZATION, THIS _____ DAY OF _____, 2020, BY WAYNE SOJAN AS PRESIDENT OF CRESSWIND PALM BEACH HOMEOWNERS ASSOCIATION, INC. A FLORIDA CORPORATION NOT FOR PROFIT, WHO IS [] PERSONALLY KNOWN TO ME OR HAS PRODUCED _____ AS IDENTIFICATION.

WITNESS MY HAND AND OFFICIAL SEAL THIS _____ DAY OF _____, 2020.

NOTARY PUBLIC
PRINT NAME: _____
MY COMMISSION EXPIRES: _____
COMMISSION NUMBER: _____

(SEAL)

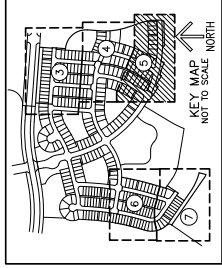
HOMEOWNERS ASSOCIATION



CRESSWIND PALM BEACH PHASE 2

BEING A PORTION OF SECTION 6, TOWNSHIP 43 SOUTH, RANGE 41 EAST,
AND SECTIONS 1 AND 12, TOWNSHIP 43 SOUTH, RANGE 40 EAST,
CITY OF WESTLAKE, PALM BEACH COUNTY, FLORIDA

THIS INSTRUMENT PREPARED BY
DAVID P. LINDLEY
OF
CAULFIELD and WHEELER, INC.
SURVEYORS - ENGINEERS - PLANNERS
7500 GLADES ROAD, SUITE 100, BOCA RATON, FLORIDA 33433
CERTIFICATE OF AUTHORIZATION NO. LB5591



NOTES
COORDINATES, BEARINGS AND DISTANCES
COORDINATES SHOWN ARE GRID
DATUM: NAD 83 (2011 ADJUSTMENT)
ZONE: NAD 83 FLORIDA EAST
COORDINATE SYSTEM: NAD 83 STATE PLANE
TRANSVERSE MERCATOR PROJECTION
GRAND BENCH MERIDIAN
SCALE FACTOR: 1.000007
ELEVATION: 10.000000
BEARINGS AS SHOWN HEREON ARE GRID DATUM,
NAD 83 (2011 ADJUSTMENT), FLORIDA EAST ZONE.

