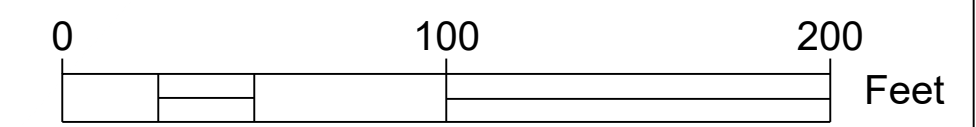
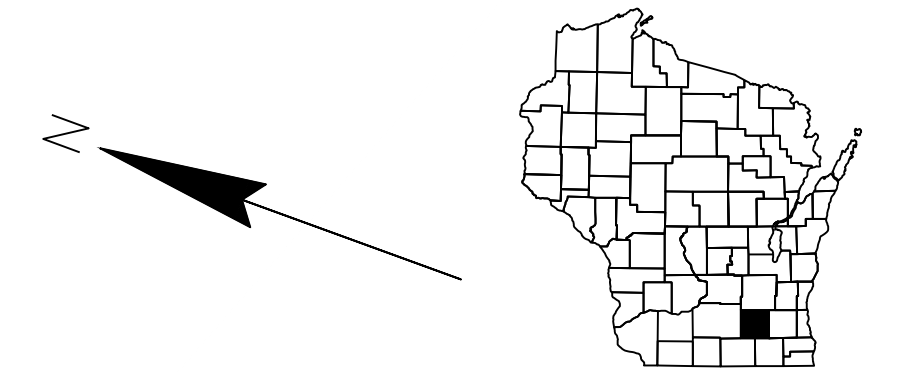


PROJECT 1370-00-76  
WATERTOWN - OCONOMOWOC  
E. MAIN ST/OAK HILL RD INTERSECTION  
WIS 16  
JEFFERSON COUNTY  
ROUNDAABOUT PIM EXHIBIT  
ROUNDAABOUT OPTION 2



WORKING COPY (refinements still on going)

E MAIN ST/OAK HILL RD

RALPH E GRADY TRUST  
LOIS J GRADY TRUST

JT RENTALS LLC  
FEE = 2255 SF (0.05 ACRES)  
TLE = 5818 SF (0.13 ACRES)

EXISTING UTILITY EASEMENT  
EXISTING R/W

FRONTAGE RD

WIS 16

FIRST CONGREGATIONAL  
CHURCH UCC

IXONIA  
STATE  
BANK

IXONIA  
STATE  
BANK

IXONIA  
STATE  
BANK






CARY J CILLINGHAM &  
RRFAC PROPERTIES LLC  
TLE = 4830 SF (0.11 ACRES)

GOOD SHEPHERD  
LUTHERAN CHURCH  
TLE = 3754 SF (0.09 ACRES)

OAKRIDGE CT

E MAIN ST

LEGEND

-  CONCRETE TRUCK APRON
-  PROPOSED CONCRETE
-  PROPOSED ASPHALT
-  TEMPORARY LIMITED EASEMENT (TLE)
-  PROPOSED RIGHT OF WAY (FEE)