









| | | | |
|--|---------------|---|----------------|
|  | City Boundary |  | Address Points |
|  | Parcels Lines |  | Address Labels |
| | |  | Acreage |



THE CITY OF WATERTOWN
Opportunity runs through it.

City of Watertown Geographic Information System

Scale: 1:1,171 Printed on: September 27, 2024
 SCALE BAR = 1" Author:

DISCLAIMER: This map is not a substitute for an actual field survey or onsite investigation. The accuracy of this map is limited to the quality of the records from which it was assembled. Other inherent inaccuracies occur during the compilation process. City of Watertown makes no warranty whatsoever concerning this information.