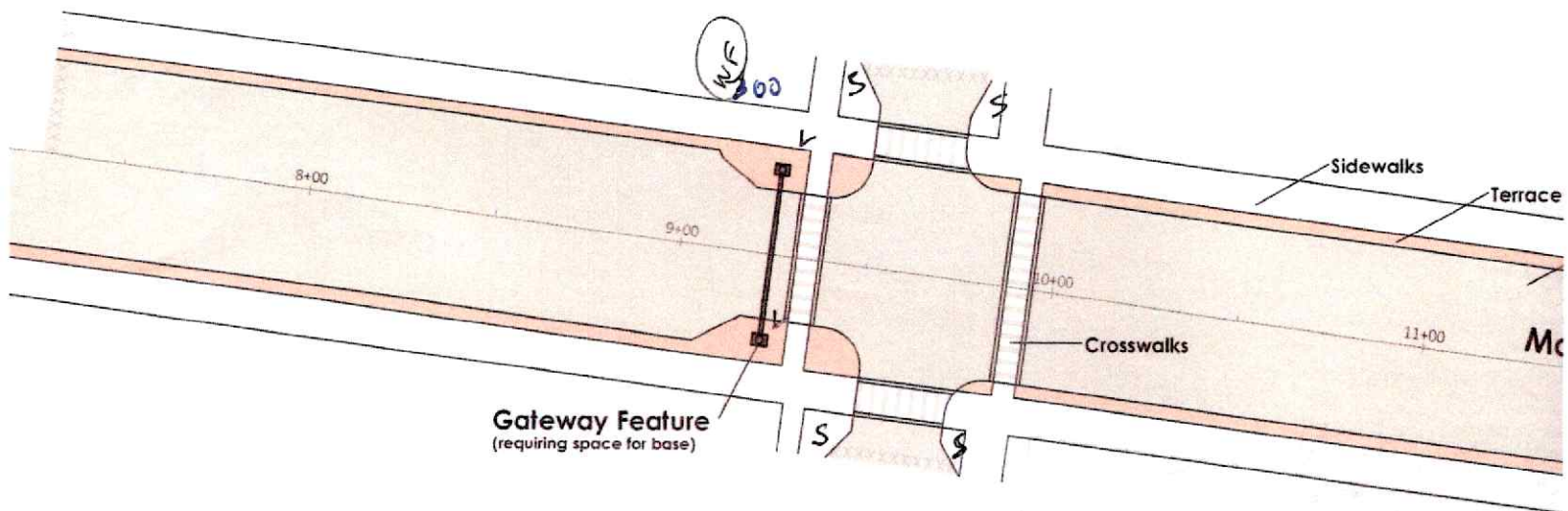




Washington St



- Accent Paving Opportunity  
(connect bump-outs for terraces, i.e. color concrete, pavers, etc.)
- Enhanced Crosswalks
- Street Trees
- Benches
- Block ID Features
- Bike Racks
- Movable Planters  
(clustered for ease of maintenance)
- Potential Temporary Parklet Options
- Signalized Intersections
- Truck Routes  
(turning radii to be verified by WisDOT)
- Trash Receptacles  
(locations and quantity to be determined by City at time of installation)

NOTE: (WF): WAY FINDING SIGN  
(S): SMALL BUMPOUT  
(L): LARGE BUMPOUT

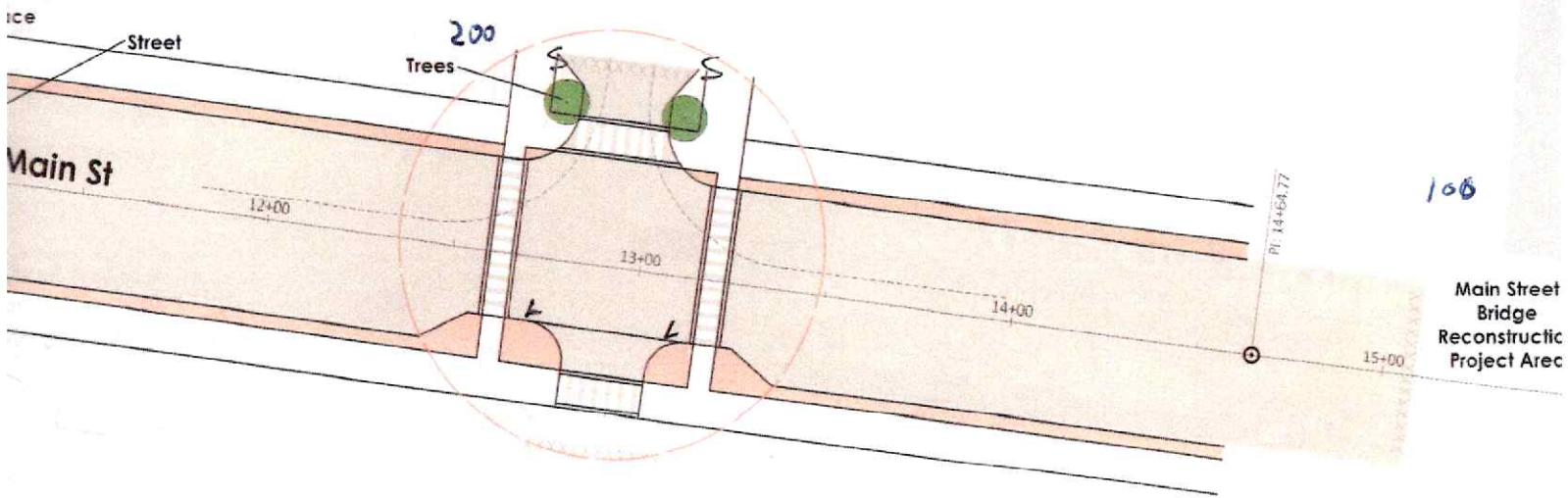
# Main Street Reconstruction and Enhancements Watertown, Wisconsin Schematic Design Plan

## Washington St & Water St STA 7+00 - 15+00

Draft Pending WisDOT Review

← 12

Water St



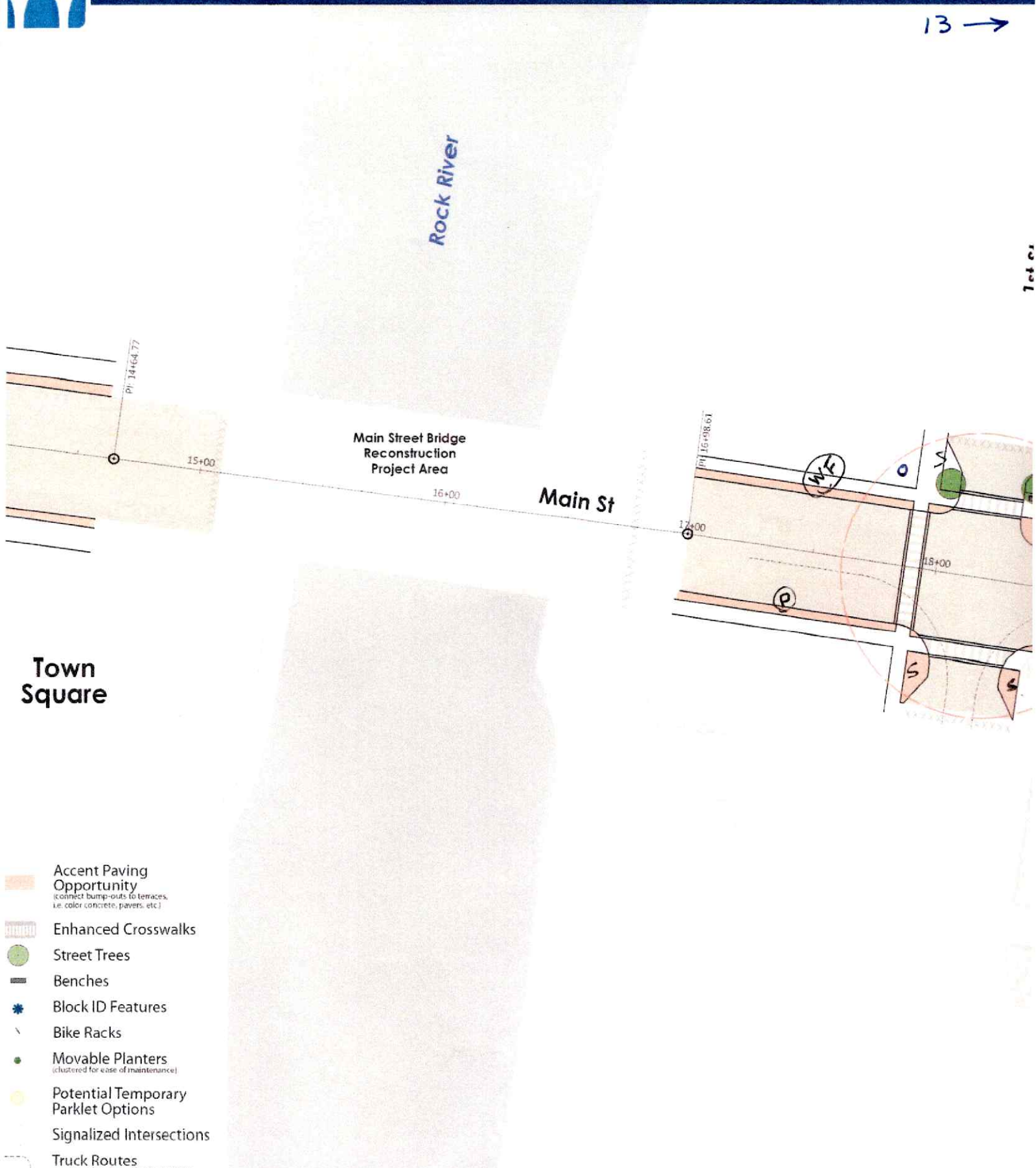
Library

Town Square







Rock River







## Town Square

-  Accent Paving Opportunity  
(connect bump-outs to terraces, i.e. color concrete, pavers, etc.)
-  Enhanced Crosswalks
-  Street Trees
-  Benches
-  Block ID Features
-  Bike Racks
-  Movable Planters  
(clustered for ease of maintenance)
-  Potential Temporary Parklet Options
-  Signalized Intersections
-  Truck Routes  
(turning radii to be verified by WisDOT)
-  Trash Receptacles  
(locations and quantity to be determined by City at time of installation)

NOTE: PARKING ~~STOP~~ SIGNS ON LIGHT POLES

(P) (WF) WAYFINDING SIGN

# Main Street Reconstruction and Enhancements Watertown, Wisconsin Schematic Design Plan

## 1st St & 2nd St STA 16+75 - 22+00

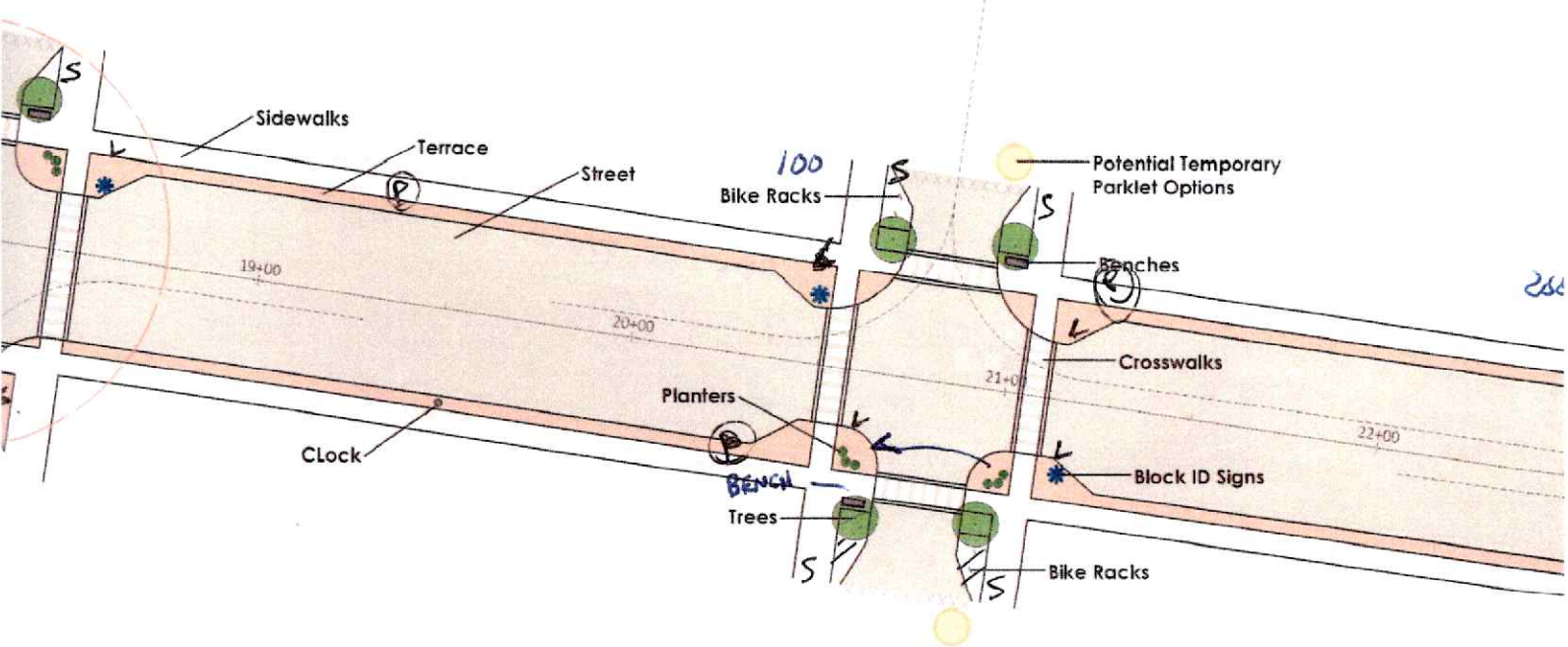
Draft Pending WisDOT Review

← 13

NOTE: (S) : SMALL BUMPOUT  
(L) : LARGE BUMPOUT

1st St

2nd St



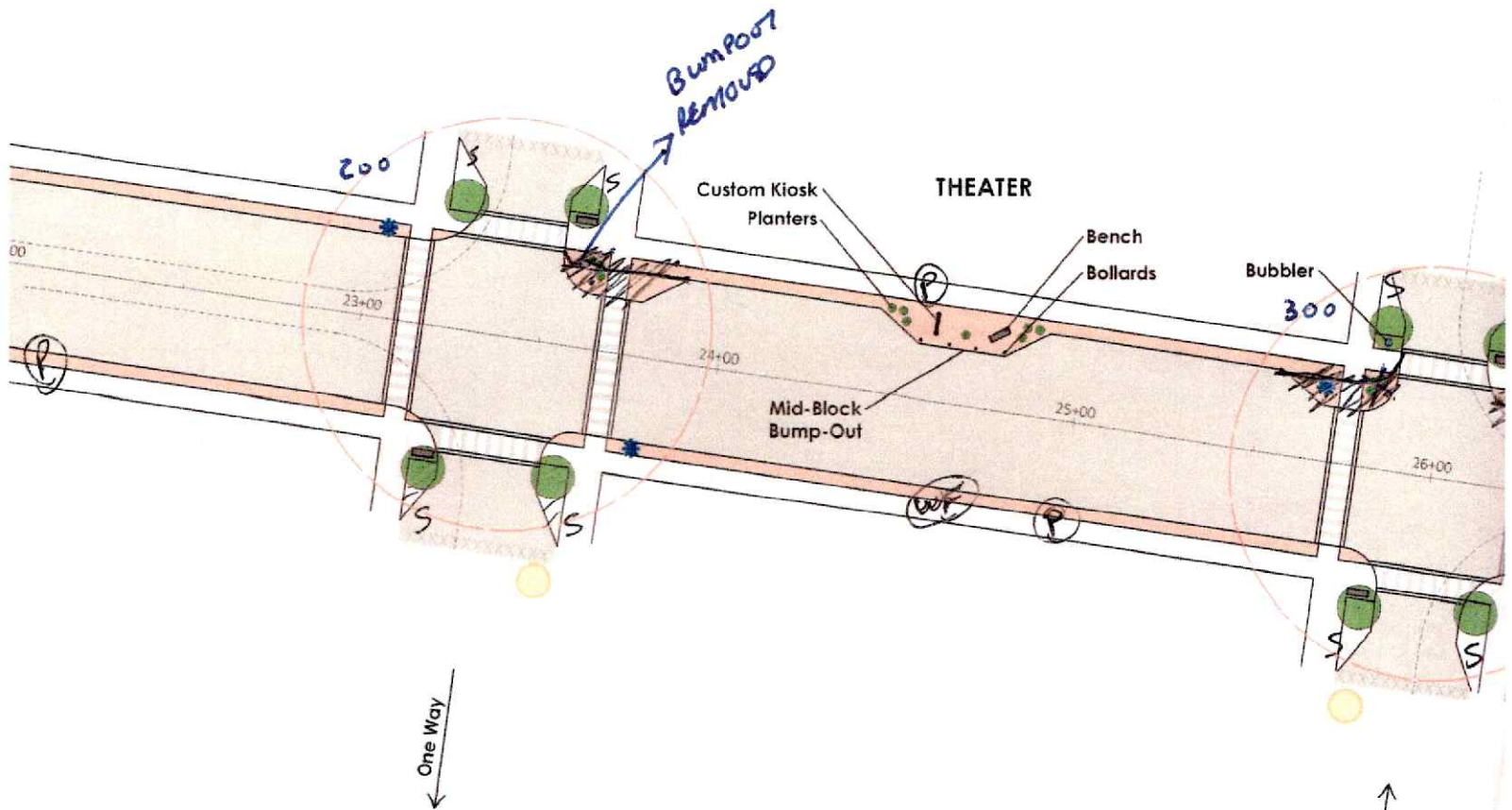




# WATERTOWN DOWNTOWN VISION & MAIN STREET RECONSTR

14 →

3rd St



-  Accent Paving Opportunity  
(connect bump-outs to terraces, i.e. color concrete, pavers, etc.)
-  Enhanced Crosswalks
-  Street Trees
-  Benches
-  Block ID Features
-  Bike Racks
-  Movable Planters  
(clustered for ease of maintenance)
-  Potential Temporary Parklet Options
-  Signalized Intersections
-  Truck Routes  
(turning radii to be verified by WisDOT)
-  Trash Receptacles  
(locations and quantity to be determined by City at time of installation)

Revised: October 5, 2023  
**VANDEWALLE & ASSOCIATES INC.**  
 © 2023

Subject to change pending WisDOT review.

NOTE: EXIST. WAY FINDING SIGN. (WF)

# Main Street Reconstruction and Enhancements Watertown, Wisconsin Schematic Design Plan

## 3rd St, 4th St & 5th St STA 22+00 - 30+00

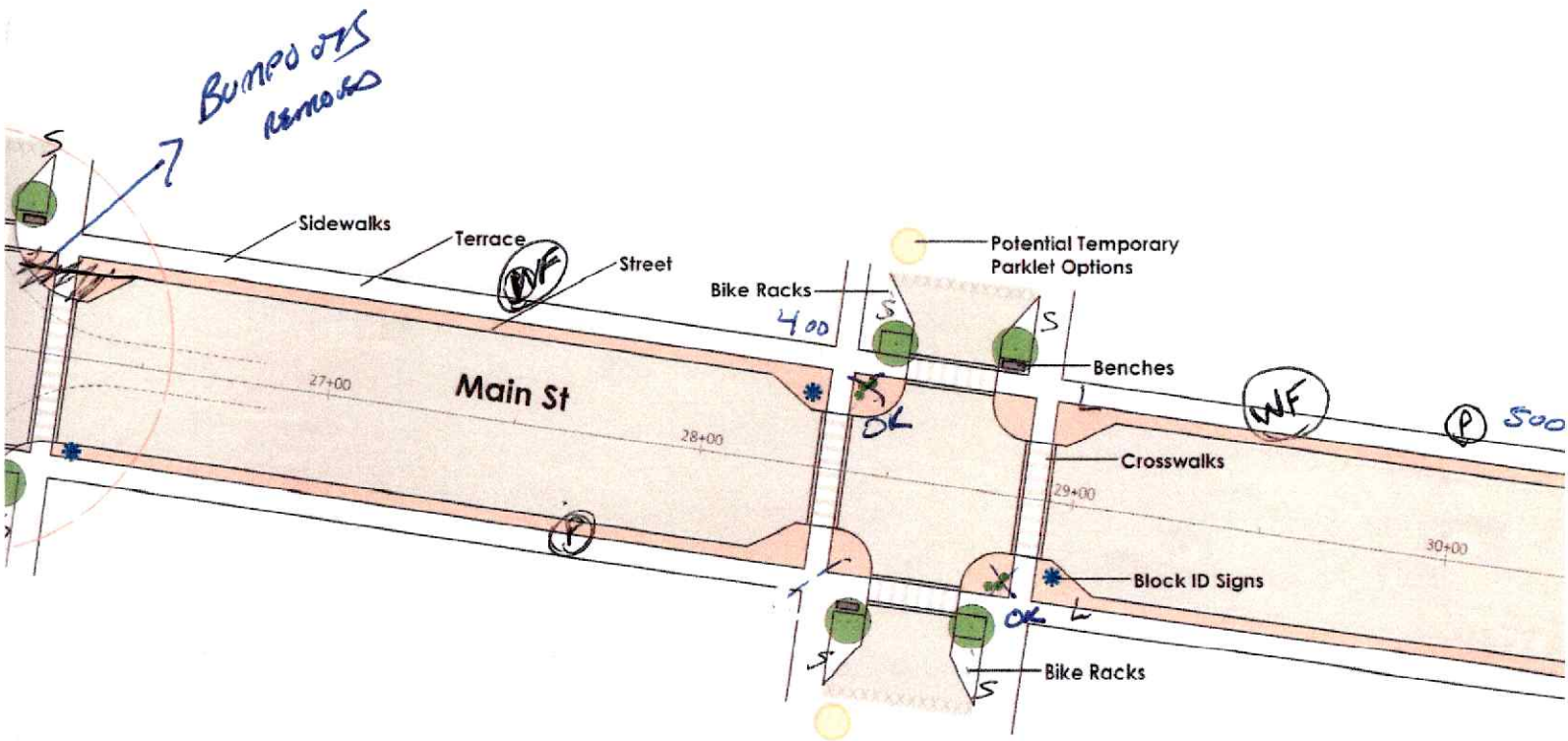
Draft Pending WisDOT Review

4-14

NOTE: (S) : SMALL BUMPOUT  
(L) : LARGE BUMPOUT

4th St

5th St



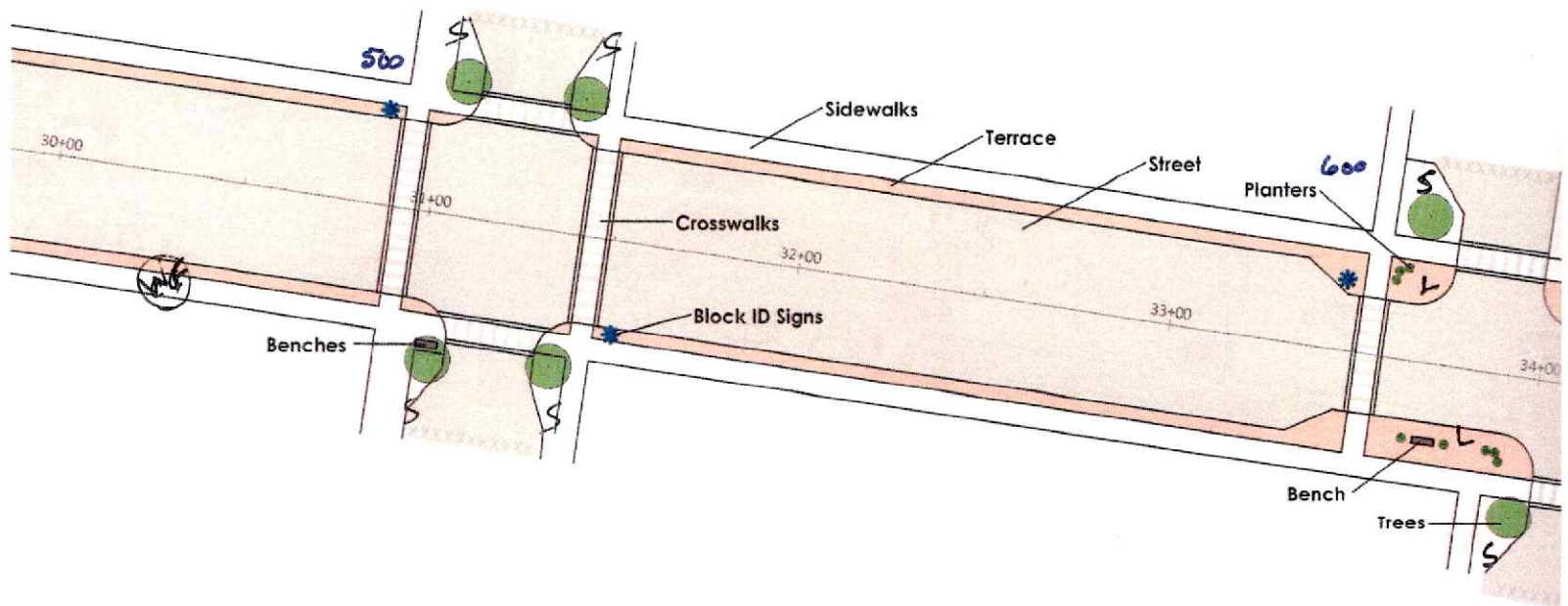


# WATERTOWN DOWNTOWN VISION & MAIN STREET RECONSTR

15 →

6th St

7th St



- Accent Paving Opportunity  
(connect bump-outs to terraces, i.e. color concrete, pavers, etc.)
- Enhanced Crosswalks
- Street Trees
- Benches
- Block ID Features
- Bike Racks
- Movable Planters  
(clustered for ease of maintenance)
- Potential Temporary Parklet Options
- Signalized Intersections
- Truck Routes  
(turning radii to be verified by WisDOT)
- Trash Receptacles  
(locations and quantity to be determined by City at time of installation)

7th St

NOTE: (WF) : CHAMBER OF COMM. SIGN  
(S) : SMALL BUMPOUT  
(L) : LARGE BUMPOUT

# Main Street Reconstruction and Enhancements Watertown, Wisconsin Schematic Design Plan

## 6th St , 7th St & 8th St STA 30+00 - 38+00

**Draft Pending WisDOT Review**

← 15

Madison St

7th St

8th St

Gateway Feature  
(requiring space for base)

