






	Municipal Boundary		Common Areas	DodgeCo
	Surrounding Municipalities		Addresses	RGB
	Parcels Boundaries			 Red: Band_1
				 Green: Band_2
				 Blue: Band_3



City of Watertown Geographic Information System

Scale: 1:11,601 Printed on: March 2, 2026
SCALE BAR = 1" Author:

DISCLAIMER: This map is not a substitute for an actual field survey or onsite investigation. The accuracy of this map is limited to the quality of the records from which it was assembled. Other inherent inaccuracies occur during the compilation process. City of Watertown makes no warranty whatsoever concerning this information.