


	Municipal Boundary		Common Areas
	Parcels Boundaries		Addresses



City of Watertown Geographic Information System

Scale: 1:2,576

Printed on: April 7, 2026
Author:

SCALE BAR = 1"

DISCLAIMER: This map is not a substitute for an actual field survey or onsite investigation. The accuracy of this map is limited to the quality of the records from which it was assembled. Other inherent inaccuracies occur during the compilation process. City of Watertown makes no warranty whatsoever concerning this information.