





	Municipal Boundary		Addresses
	Parcels Boundaries		Address Labels
	Common Areas		Parcel Acreage



**THE CITY OF**  
**WATERTOWN**  
*Opportunity runs through it.*

**City of Watertown Geographic Information System**

Scale: 1:923      Printed on: December 4, 2025  
SCALE BAR = 1"      Author:

DISCLAIMER: This map is not a substitute for an actual field survey or onsite investigation. The accuracy of this map is limited to the quality of the records from which it was assembled. Other interest inaccuracies occur during the compilation process. City of Watertown makes no warranty whatsoever concerning this information.