



	Municipal Boundary		Addresses
	Parcels Boundaries		Address Labels
	Common Areas		Parcel Acreage



**THE CITY OF  
WATERTOWN**  
*Opportunity runs through it.*

City of Watertown Geographic Information System

Scale: 1:329      Printed on October 10, 2025  
 SCALE BAR = 1"      Author:

DISCLAIMER: This map is not a substitute for an actual field survey or onsite investigation. The accuracy of this map is limited to the quality of the records from which it was assembled. Other relevant inaccuracies occur during the compilation process. City of Watertown makes no warranty whatsoever concerning this information.