

**SECOND AMENDMENT TO TOWER AND GROUND SPACE LEASE**

This Second Amendment to Tower and Ground Space Lease (“Second Amendment”) made \_\_\_\_\_, 2024, modifies that certain Tower and Ground Space Lease dated May 17, 2000, as amended by the First Amendment Tower and Ground Space Lease January 22, 2015, (collectively, the “Lease”), by and between the City of Watertown, a Wisconsin municipal corporation, hereinafter referred to as “Watertown” and United States Cellular Operating Company LLC, a Delaware limited liability company, having an address at Attention: Real Estate Lease Administration, 8410 West Bryn Mawr Avenue, Chicago, Illinois 60631, hereinafter referred to as “U.S. Cellular”.

WHEREAS, Watertown and U.S. Cellular entered into the Lease which provides U.S. Cellular with the right to occupy and use the Premises located at 106 Jones Street, Watertown, Wisconsin in return for consideration to Watertown; and

WHEREAS, Watertown and U.S. Cellular desire to amend the Lease to document U.S. Cellular’s intended changes to the equipment (“Modifications”) at said Site; and

NOW THEREFORE, in consideration of the terms of the Lease and this Second Amendment and other good and valuable consideration, the receipt and sufficiency of which is hereby acknowledged, Watertown and U.S. Cellular agree that the Lease is now modified as follows:

- I. Lease Exhibit A-1 is hereby deleted in its entirety and replaced with the Second Amendment Exhibit A-2.
- II. Except as specifically modified herein, the Lease shall remain in full force and effect as originally executed. The Lease and this Second Amendment shall be binding on the successors and assigns of the parties hereto.

IN WITNESS WHEREOF, Watertown and U.S. Cellular have executed this Second Amendment as of the last signature below.

WATERTOWN:  
City of Watertown

U.S. CELLULAR:  
United States Cellular Operating Company  
LLC

By: \_\_\_\_\_

By: \_\_\_\_\_

Printed: \_\_\_\_\_

Printed: \_\_\_\_\_

Title: \_\_\_\_\_

Title: Vice President

Date: \_\_\_\_\_

Date: \_\_\_\_\_

[NOTARY PAGE TO FOLLOW]

STATE OF WISCONSIN                    )  
   )  
 COUNTY OF JEFFERSON                )

I, the undersigned, a notary public in and for the State and County aforesaid, do hereby certify that \_\_\_\_\_, known to me to be the same person whose name is subscribed to the foregoing Second Amendment to Tower and Ground Space Lease, appeared before me this day in person and acknowledged that he/she signed the said Amendment as his/her free and voluntary act for the uses and purposes therein stated.

Given under my hand and seal this \_\_\_\_ day of \_\_\_\_\_, 202\_\_.

\_\_\_\_\_

Notary Public

My commission expires \_\_\_\_\_

STATE OF ILLINOIS                    )  
   )  
 COUNTY OF COOK                        )

I, the undersigned, a notary public in and for the State and County aforesaid, do hereby certify that \_\_\_\_\_, Vice President, known to me to be the same person whose name is subscribed to the foregoing Second Amendment to Tower and Ground Space Lease, appeared before me this day in person and acknowledged that, pursuant to his/her authority, he/she signed the said Amendment as his/her free and voluntary act on behalf of the U.S. Cellular, for the uses and purposes therein stated.

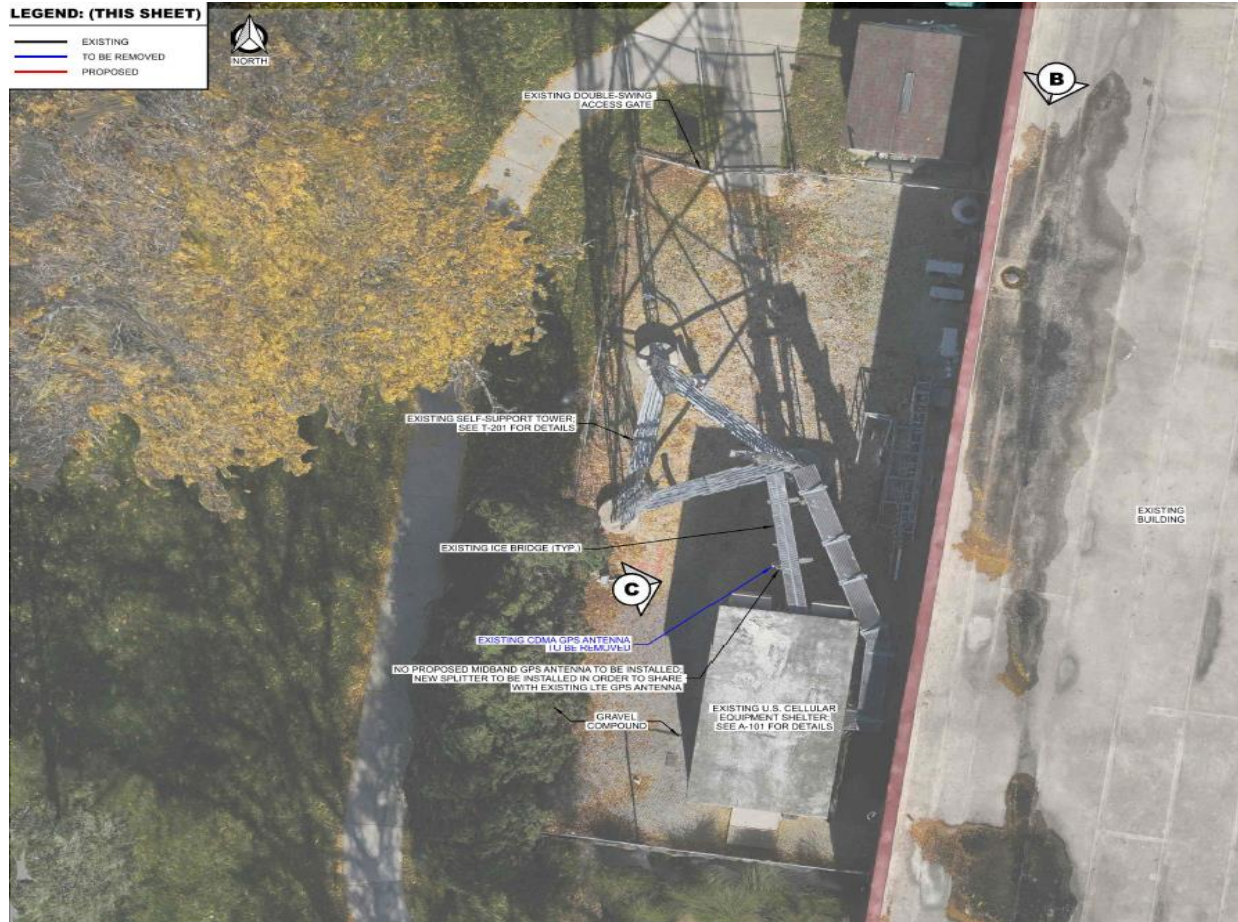
Given under my hand and seal this \_\_\_\_ day of \_\_\_\_\_, 2024.

\_\_\_\_\_

Notary Public

My commission expires \_\_\_\_\_

## EXHIBIT A-2



**EXHIBIT A-2 (continued)**




**C**

**ICE BRIDGE**

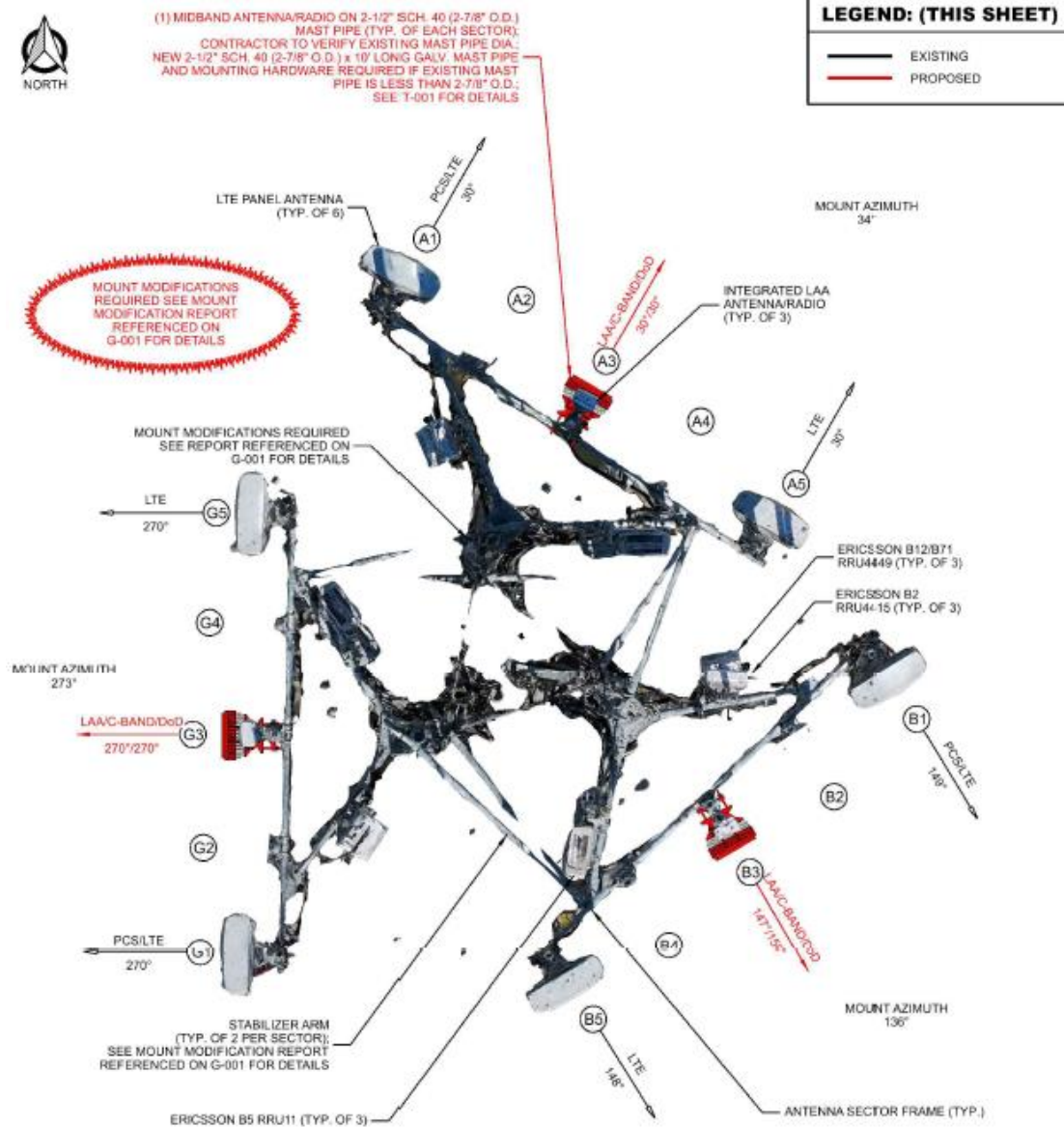
## EXHIBIT A-2 (continued)

LEGEND: (THIS SHEET)	
<span style="color: black;">—</span>	TO REMAIN
<span style="color: green;">—</span>	TO BE RELOCATED
<span style="color: blue;">—</span>	TO BE REMOVED
<span style="color: red;">—</span>	PROPOSED



NOTE:  
ELEVATIONS ARE BASED ON MEASUREMENTS  
EXTRAPOLATED FROM UAS 3D POINT CLOUD.  
HEIGHTS ARE ROUNDED TO THE NEAREST 0.1'

**A** SITE ELEVATION

**EXHIBIT A-2 (continued)****NOTES:**

1. ALL ANTENNA AZIMUTHS TO BE FROM TRUE NORTH.
2. ANTENNA AZIMUTHS WERE OBTAINED ON-SITE WITH THE USE OF UNMANNED AIRCRAFT SYSTEMS (UAS) "DRONE", AND ROUNDED TO THE NEAREST DEGREE.

**PROPOSED ANTENNA LAYOUT**

**EXHIBIT A-2 (continued)**

	Antenna Position	Technology	Antenna Model	Antenna Quantity	RAD Center	Azimuth	Surge Protector Qty.	B12/B71 Radio	Radio Qty.	B2/B65 Radio	Radio Qty.	B5 Radio	Radio Qty.	MidBand Radio	Radio Qty.	Cable Type	Cable Qty.
ALPHA	A1	PCS/LTE	Amphenol TWIN658LU000G-T	1	148.5'	30°	1	RRU4449	1	RRU4415	1	-	-	-	-	1-1/4" Hybrid	1
	A2	-	-	-	-	-	-	-	-	-	-	-	-	-	-	-	-
	A3	LAA	Integrated Antenna/Radio	-	151.5'	30°	Shared	-	-	-	-	-	-	RRU2205	1	Shared	-
		DoD/C-Band	Integrated Antenna/Radio	-	148.5'	30°	Shared	-	-	-	-	-	-	AIR6472	1	Shared	-
	A4	-	-	-	-	-	-	-	-	-	-	-	-	-	-	-	-
BETA	A5	LTE	Amphenol TWIN658LU000G-T	1	148.5'	30°	Shared	-	-	-	-	RRU11	1	-	-	Shared	-
	B1	PCS/LTE	Amphenol TWIN658LU000G-T	1	148.5'	145°	1	RRU4449	1	RRU4415	1	-	-	-	-	1-1/4" Power	1
	B2	-	-	-	-	-	-	-	-	-	-	-	-	-	-	-	-
	B3	LAA	Integrated Antenna/Radio	-	151.5'	147°	Shared	-	-	-	-	-	-	RRU2205	1	Shared	-
		DoD/C-Band	Integrated Antenna/Radio	-	148.5'	150°	Shared	-	-	-	-	-	-	AIR6472	1	Shared	-
GAMMA	B4	-	-	-	-	-	-	-	-	-	-	-	-	-	-	-	-
	B5	LTE	Amphenol TWIN658LU000G-T	1	148.5'	148°	Shared	-	-	-	-	RRU11	1	-	-	Shared	-
	G1	PCS/LTE	Amphenol TWIN658LU000G-T	1	148.5'	270°	Shared	RRU4449	1	RRU4415	1	-	-	-	-	Shared	-
	G2	-	-	-	-	-	-	-	-	-	-	-	-	-	-	-	-
	G3	LAA	Integrated Antenna/Radio	-	151.5'	270°	Shared	-	-	-	-	-	-	RRU2205	1	Shared	-
GAMMA		DoD/C-Band	Integrated Antenna/Radio	-	148.5'	270°	Shared	-	-	-	-	-	-	AIR6472	1	Shared	-
	G4	-	-	-	-	-	-	-	-	-	-	-	-	-	-	-	-
	G5	LTE	Amphenol TWIN658LU000G-T	1	148.5'	270°	1	-	-	-	-	RRU11	1	-	-	1-1/4" Hybrid	1
Total:				6			3		3		3		3		6		3

Black Text = Existing    Green Text = Relocated    Red Text = Proposed

**PROPOSED ANTENNA & EQUIPMENT LOADING**