










|  |                    |   |                |
|--|--------------------|---|----------------|
|  | Municipal Boundary |  | Addresses      |
|  | Parcels Boundaries |  | Address Labels |
|  | Common Areas       |  | Parcel Acreage |



**THE CITY OF**  
**WATERTOWN**  
*Opportunity runs through it.*

**City of Watertown Geographic Information System**

Scale: 1:541      Printed on: January 26, 2026  
SCALE BAR = 1"      Author:

DISCLAIMER: This map is not a substitute for an actual field survey or onsite investigation. The accuracy of this map is limited to the quality of the records from which it was assembled. Other inherent inaccuracies occur during the compilation process. City of Watertown makes no warranty whatsoever concerning this information.