








	City Boundary		Common Areas	Address Labels	 <p><b>THE CITY OF</b> <b>WATERTOWN</b> <i>Opportunity runs through it.</i></p>	
	Parcel Boundary		Address Points	Acreage		

**City of Watertown Geographic Information System**

Scale: 1:1,234      Printed on: February 3, 2025  
 SCALE BAR = 1"      Author:

DISCLAIMER: This map is not a substitute for an actual field survey or onsite investigation. The accuracy of this map is limited to the quality of the records from which it was assembled. Other interest inaccuracies occur during the compilation process. City of Watertown makes no warranty whatsoever concerning this information.