




-  City Boundary
-  Parcel Boundary
-  Address Points



City of Watertown Geographic Information System

Scale: 1:739

SCALE BAR = 1"

Printed on: April 21, 2025
Author:

DISCLAIMER: This map is not a substitute for an actual field survey or onsite investigation. The accuracy of this map is limited to the quality of the records from which it was assembled. Other inherent inaccuracies occur during the compilation process. City of Watertown makes no warranty whatsoever concerning this information.