







	Municipal Boundary		Addresses	DodgeCo
	Parcels Boundaries		Address Labels	RGB
	Common Areas		Parcel Acreage	Red: Band_1
				Green: Band_2
				Blue: Band_3



THE CITY OF WATERTOWN
Opportunity runs through it.

City of Watertown Geographic Information System

Scale: 1:906 Printed on: March 13, 2026
SCALE BAR = 1" Author:

DISCLAIMER: This map is not a substitute for an actual field survey or onsite investigation. The accuracy of this map is limited to the quality of the records from which it was assembled. Other inherent inaccuracies occur during the compilation process. City of Watertown makes no warranty whatsoever concerning this information.