




City Boundary



Common Area




Address Labels



Parcels Lines



Address Points



Acreage



City of Watertown Geographic Information System

Scale: 1:417 Printed on: January 23, 2025  
SCALE BAR = 1" Author:

DISCLAIMER: This map is not a substitute for an actual field survey or on-site investigation. The accuracy of this map is limited to the quality of the records from which it was assembled. Other inherent inaccuracies occur during the compilation process. City of Watertown makes no warranty whatsoever concerning this information.