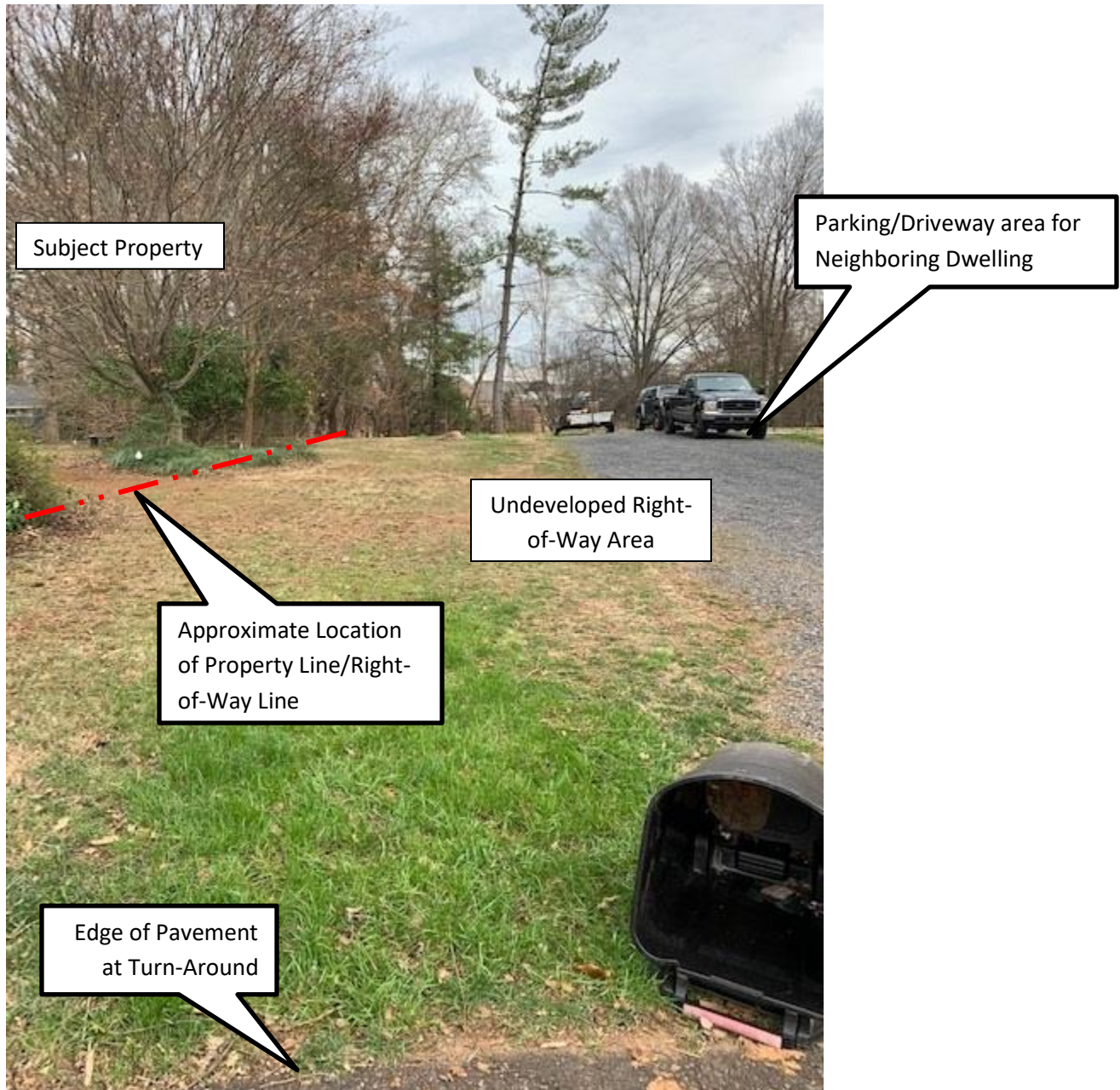



Photograph taken from the edge of the turn-around area at the end of the Solgrove Road pavement area. The edge of the right-of-way and front property line of the subject property is located along the line of trees depicted in the left side of the photo.

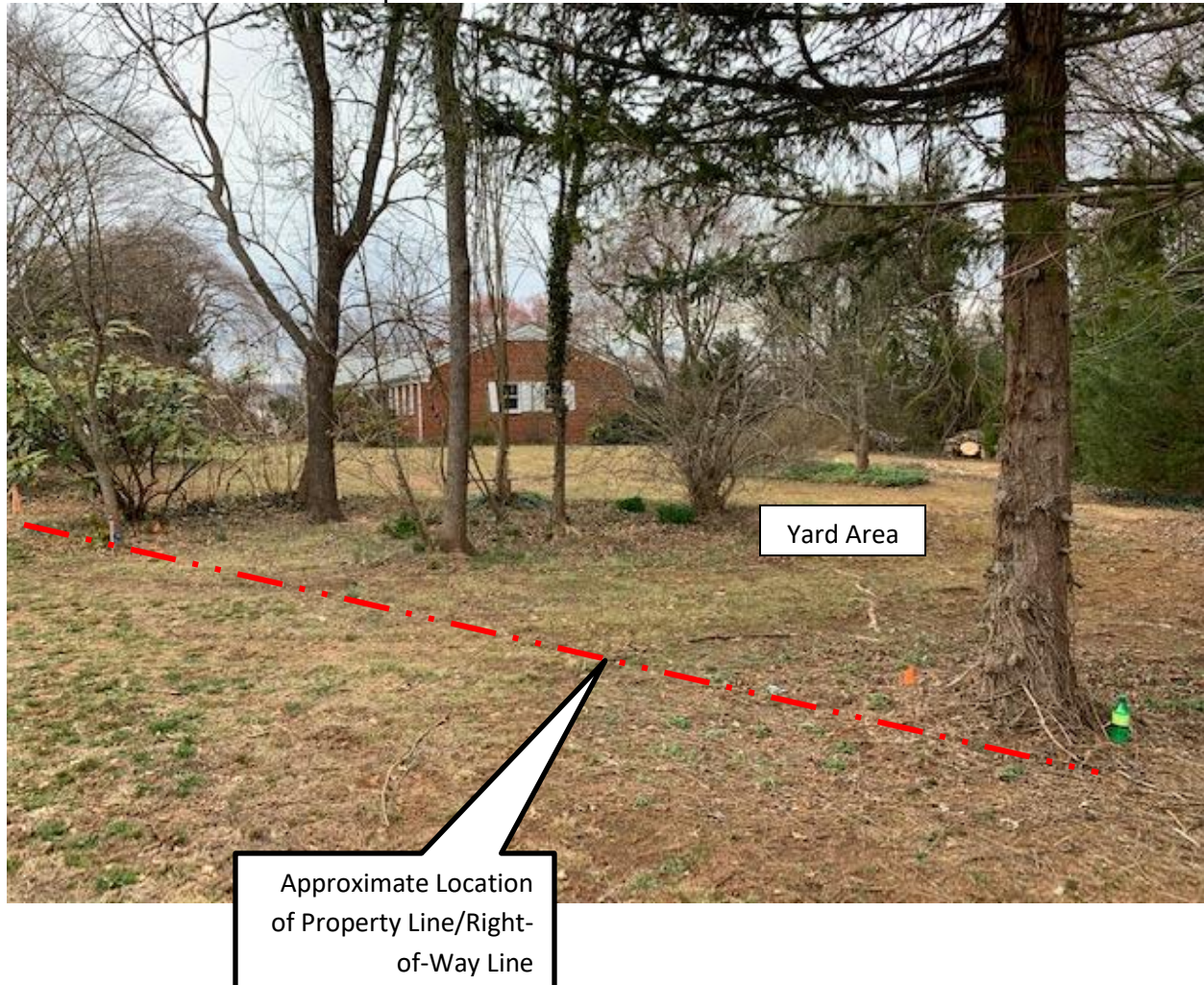


Photograph taken from the area of the far right-front property corner, towards the turn-around at the end of Solgrove Road. The subject property is located to the right, and the undeveloped right-of-way is to the center and left of the photo.





Photograph taken from the approximate far right-front property corner, looking towards the subject property. Photo depicts the rear/side yard of the existing home, where a pool is to be constructed in the open area near the home.





Photograph taken from the front property line along the Solgrove Road right-of-way, depicting the proposed location of the fence, where the front corner of the fence will come closest to the front property line, and then extend to the right.

