



Office of the Town Manager

Christopher E. Martino

# STAFF REPORT

## Warrenton Town Council

Carter Nevill, Mayor  
Heather Sutphin, Ward 1  
William Semple, Ward 2  
Brett Hamby, Ward 3  
James Hartman, Ward 4 Vice Mayor  
Jay Heroux, Ward 5  
Sean Polster, At Large  
Renard Carlos, At Large

Item E.

<b>Council Meeting Date:</b>	December 13, 2022
<b>Agenda Title:</b>	Review and update on Public Works Facility feasibility study
<b>Requested Action:</b>	Informational only currently- for future direction and budgeting consideration
<b>Department / Agency Lead:</b>	Public Works and Utilities
<b>Staff Lead:</b>	Frank Cassidy

## EXECUTIVE SUMMARY

Town Council requested staff begin a feasibility study for the possible construction of a new Public Works facility in October 2021. Town staff completed a high-level assessment of the current facility and engaged with County staff on possible sites for a new facility. There were three proposed locations within the County property on and adjacent to the current landfill operations. A presentation and discussion were held at the March 8, 2022, Council meeting. Direction was for staff to continue the feasibility study with a closer examination and assessment to include an environmental survey of the specific site identified as "Option A."

Staff held meetings with the County and engaged Bohler Engineering for the next steps of the study to include an environmental and wetlands study. These studies are completed and are being presented at this Council meeting to provide information for consideration for discussion of next steps and future budgeting for this project.

## BACKGROUND

The Town Public Works and Utilities Department operate from an existing facility located at 360 Falmouth St, Warrenton. This is a seven-acre site located amongst residential uses. The site and the structures have been in use for Town operations since 1980's. Town operations and equipment needs, along with the aging of the structures inspired looking at alternatives.

A high-level assessment of the facility was provided by staff in October 2021. The assessment included the ability to properly store equipment, the condition of the structures on site, and the overall conditions of the office and staffing spaces at this facility. Overall, it was found the facility is not meeting the demands of current operations without extensive rehabilitation and updates.

The Town Manager began talks with County leadership to explore possible locations for a new Public Works facility. County staff directed Town staff to the existing County property being used for landfill and other operations and the property identified as Stafford Farms identifying ten (10) acres of land for the proposed facility. This property is located between Route 17 and Meetze Rd just outside of Town limits. Within the designated area, three possible 10 acre sites were identified as possible for the new facility. A general assessment of the three areas was completed and presented to Town Council for review and direction. At

the March 8, 2022, Council meeting, Option "A" was selected for the next phase of the assessment. Option "A" is located at the County landfill site, adjacent to the existing entrance to the landfill, the college, the new Virginia State Police office, and the remote water filling station for the Town which is under construction. Council directed staff and designated \$100,000.00 to fund the next phase. Bohler Engineering was requested to continue their assessments.

Bohler Engineering engaged in an environmental and wetlands study. The results were provided to Staff on November 10, 2022. The results of the study produced the following:

Geotechnical Summary:

- Encountered existing fill materials to maximum depths of approximately 28 feet below existing grades. It was not possible to determine whether these were placed in a controlled manner. There are assumptions and design recommendations in the report regarding this fill that the geotechnical engineer will need to verify once the design is further along.
  - Report assumes that the existing fill is suitable to place structures on top of based on densities during lab testing, but this will need to be confirmed
- Groundwater located between 17-33 feet below grade
- Note that the geotechnical study area is limited to the area from the original conceptual layout, as that is what we had on hand when they completed borings. The geotechnical engineer recommended waiting until we have a more final design to complete more borings and update the report.

Environmental Summary:

- Two RECs were found on the subject area, which are both tied to the adjacent landfill operations, specifically, the Historical Use Information and Site and Area Reconnaissance RECs, due to a large mound of construction material that has been stockpiled within the subject area
- At the time of this investigation, the environmental consultant prepared their report based on the original conceptual layout. They recommend updating both reports once feedback is received from Fauquier County and the site area has been finalized.
- The next step for environmental permitting will be to submit a PJD due to the proximity to wetlands. We would like to review the final layout with the environmental consultant once it is approved to confirm that this is still required.

Survey Status:

- Survey field work for the initial conceptual area is completed, but finalizing the survey is pending receipt of the title report

The next steps and projected costs are as follows:

---

Per our discussion, we recommend the following next steps:

- Confirming with the County that the site area is acceptable and will not change
- Releasing survey on additional topography for the increase in site area + set up formal Pre-Application Meeting w. County staff
  - Additional topography can be accommodated under current contract scope
- Then we will move onto the Rezoning Plan and Site Plan processes.

The breakdown of the estimated fees moving forward:

**Outside Services: \$56,000**

- Environmental Services: \$8,000
- Geotechnical Services: \$20,000
- Septic Design + Permitting: \$18,000
- Traffic Consultant Waivers: \$5,000
- Well Permitting: \$5,000

**Zoning: \$30,000**

- Pre-App and Concept Revisions: \$5,000
- Rezoning Plan: \$10,000
- Rezoning Plan Revisions: \$6,000
- Statement of Justification: \$3,000
- Zoning Meetings + Coordination: \$6,000

**Site Plan + Plat: \$197,000**

- Site Plan Prep + Revisions + Processing: \$120,000
- Stormwater Management Design: \$25,000
- Landscape Plan: \$8,000
- Subdivision + Easement Plat: \$20,000
- Site Plan + Plat Processing: \$10,000
- Site Plan Meetings + Coordination: \$14,000

**Permits: \$28,000**

- Bond Estimate + Processing: \$2,500
- Land Disturbance Permit: \$1,500
- VDOT Land Disturbance Permit + Bond Processing: \$5,000
- SWM Maintenance Agreement Facilitation: \$1,500
- SWPPP: \$5,000
- VSMP Permit: \$1,500
- Building Permit Processing: \$4,000
- Pump and Tank Permit Processing: \$3,500
- Canopy Permit Processing: \$3,500

**Assumptions:**

- Architectural services, Land Use Attorney services, and other services not expressly included above will be contracted directly with the Client
- Dry utility coordination is not included within the scope of services within this Contract.

- No offsite road improvements will be required except for the access drive connection to the right-of-way
- A maximum of one (1) VDOT Waiver will be required
- This contract includes incorporating up to two (2) rounds of comments from the Town of Warrenton at the time of County comment receipt
- This contract assumes that final architectural building footprints and utility connections are received prior to starting to prepare the Site Plan drawings.
- Bohler will prepare the landscape plan and will coordinate with a lighting consultant for the photometric plan
- Construction Administration Services are not included in this scope

Provide Update to recent Environmental Study and Topographic Survey: \$23,000.00

**TOTAL FOR NEXT STEPS: \$334,000**

Additionally, preliminary construction cost estimates will be in the area of \$30,000,000.00

**STAFF RECOMMENDATION**

---

Staff is providing this information to assist with Council's decision on the future of this project; specifically, to be considered during budgeting work sessions and providing direction moving forward.

**Service Level / Policy Impact**

These projects are in line with the Plan Warrenton 2040, Community Facilities Goals, CF-1, "Serve as the central inviting public service center for Town and County residents with a proportionate share of community services provided by other governments, including a fair and reasonable balance in funding sources for community facilities," and CF-5, "To provide a fiscally responsible infrastructure that maintains a high quality of life for residents, supports current businesses, and attracts new employers with a stable tax structure."

**Fiscal Impact**

\$334,000.00 for next stage of assessment, or portions outlined above and as identified; approximately \$30,000,000.00 for total construction project. Requires direction as to placement into CIP.

**Legal Impact**

Town attorney will be engaged in processes regarding zoning, easements, agreements, etc. as the project progresses and provide comments as necessary.

---

**ATTACHMENTS**

---

1. Council memo and presentation March 8, 2022
2. Engineering Study
3. Water shed study
4. Email from Bohler on next steps and estimated costs

EXPERIENCE



**WARRENTON**

• VIRGINIA •



EST. 1810

# Public Works and Utilities Feasibility Study Update

Town Council Work Session

December 13, 2022

➤ **Plan Warrenton 2040 adopted by Council**

Item E.

- **CF-1:** “Serve as the central inviting public service center for Town and County residents with a proportionate share of community services provided by other governments, including a fair and reasonable balance in funding sources for community facilities.”
- **CF-5:** “To provide a fiscally responsible infrastructure that maintains a high quality of life for residents, supports current businesses, and attracts new employers with a stable tax structure.”

# Public Works and Utilities Feasibility Study

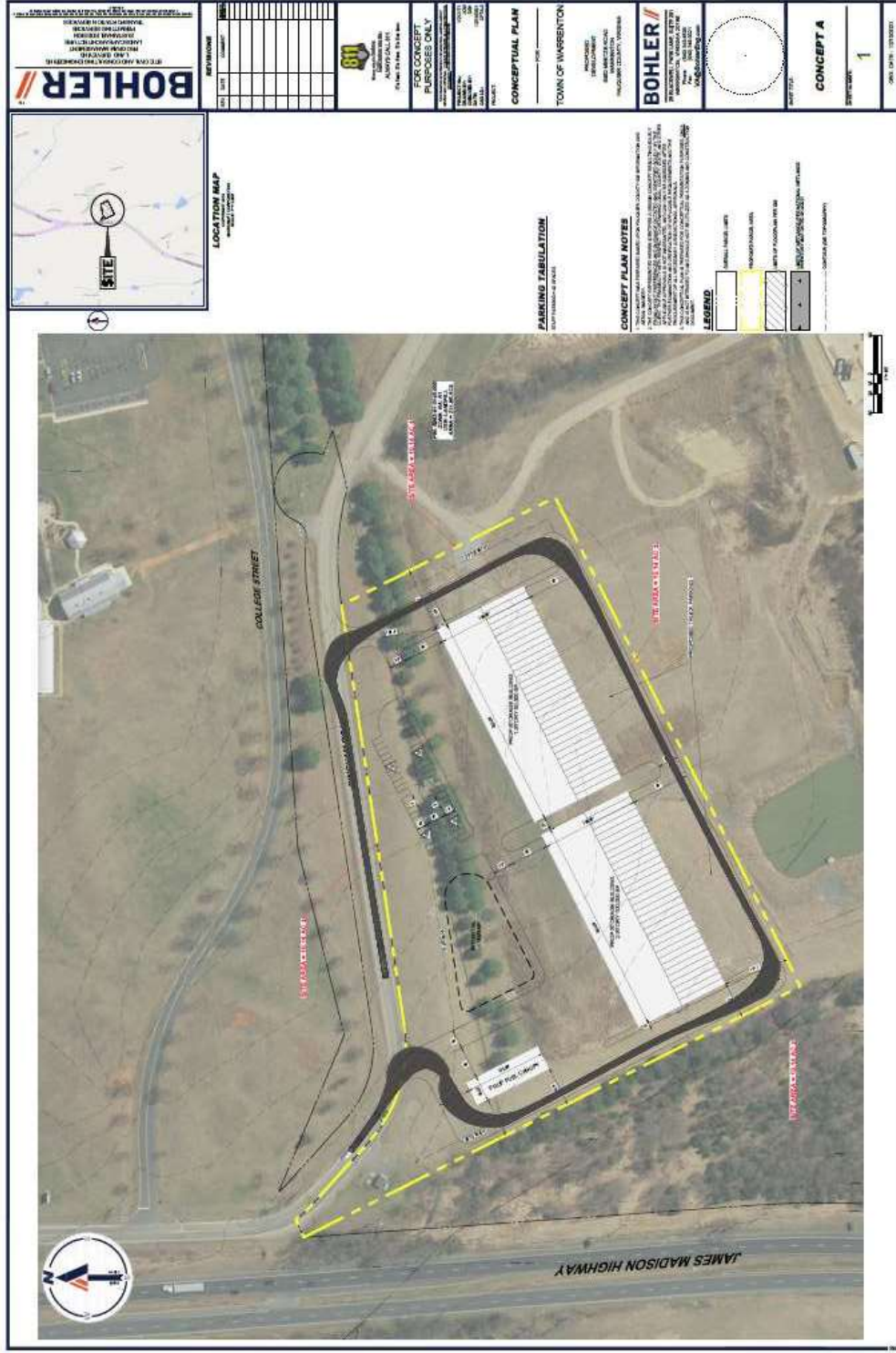
*Plan Warrenton 2040-  
Community Facilities  
Goals, CF-1 and CF-5*

# Background

- 2021- Staff conducted an in-house assessment of the current facility and presented to Council
- Town Manager worked with County to identify potential 10-acre sites
- March 8, 2021, Council meeting- presented findings and Council authorized high level engineering study for selection site, Option “A”



# Background- Site Option "A"





# Current Study Results

## Geotechnical Summary:

- Encountered existing fill materials to maximum depths of approximately 28 feet below existing grades.
- Report assumes that the existing fill is suitable to place structures on top of based on densities during lab testing, but this will need to be confirmed
- Groundwater located between 17-33 feet below grade
- Note that the geotechnical study area is limited to the area from the original conceptual layout, as that is what we had on hand when they completed borings. The geotechnical engineer recommended waiting until we have a more final design to complete more borings and update the report.

# Current Study Results

## Environmental Summary:

- Two RECs were found on the subject area, which are both tied to the adjacent landfill operations, specifically, the Historical Use Information and Site and Area Reconnaissance RECs, due to a large mound of construction material that has been stockpiled within the subject area
- At the time of this investigation, the environmental consultant prepared their report based on the original conceptual layout. They recommend updating both reports once feedback is received from Fauquier County and the site area has been finalized.

## Survey Status:

- Survey field work for the initial conceptual area is completed, but finalizing the survey is pending receipt of the title report



# Proposed Next Steps

- Confirming with the County that the site area is acceptable and will not change
- Releasing survey on additional topography for the increase in site area + set up formal Pre-Application Meeting w. County staff
  - Additional topography can be accommodated under current contract scope
- Then we will move onto the Rezoning Plan and Site Plan processes.
- Included into CIP



# Proposed Next Steps

- **Outside Services: \$56,000**
  - Environmental Services: \$8,000
  - Geotechnical Services: \$20,000
  - Septic Design + Permitting: \$18,000
  - Traffic Consultant Waivers: \$5,000
  - Well Permitting: \$5,000
- **Zoning: \$30,000**
  - Pre-App and Concept Revisions: \$5,000
  - Rezoning Plan: \$10,000
  - Rezoning Plan Revisions: \$6,000
  - Statement of Justification: \$3,000
  - Zoning Meetings + Coordination: \$6,000

# Proposed Next Steps

- **Site Plan + Plat: \$197,000**
  - Site Plan Prep + Revisions + Processing: \$120,000
  - Stormwater Management Design:\$25,000
  - Landscape Plan: \$8,000
  - Subdivision + Easement Plat: \$20,000
  - Site Plan + Plat Processing: \$10,000
  - Site Plan Meetings + Coordination: \$14,000
  
- **Permits: \$28,000**
  - Bond Estimate + Processing: \$2,500
  - Land Disturbance Permit: \$1,500
  - VDOT Land Disturbance Permit + Bond Processing: \$5,000
  - SWM Maintenance Agreement Facilitation: \$1,500
  - SWPPP: \$5,000
  - VSMP Permit: \$1,500
  - Building Permit Processing: \$4,000
  - Pump and Tank Permit Processing: \$3,500
  - Canopy Permit Processing: \$3,500



# Proposed Next Steps

Provide Update to recent Environmental Report and Topographic Study- Option "A" Revised: \$23,000.00

Total for Next Steps for Study:

**\$334,000**

Estimated Construction Costs:

**\$30,000,000.00**





# Staff Recommendations

Staff is providing the information for consideration regarding budgeting as well as direction to next steps.



# Questions

➤ Questions?



EXPERIENCE



**WARRENTON**

• VIRGINIA •



EST. 1810

**Town Council Work Session**  
**Public Works Facility Study**  
**March 8, 2022**

# Beginning

- Council requested the first step was to get general information, complete an employee survey, and examine facility needs on requirements.
  - Access points
  - ADA
  - General safety
- The objective is to provide a facility for the next 20 years.
  - The purchase of 21 Main allowed for some relief with staff relocation.
  - Currently there are 7 positions from Public Works located at 21 Main. While is has provided some relief there is some challenge and loss with offsite allocations.



# Current Challenges

- Public Works has occupied the current space since the 1980s, with minor upgrades and improvements.
- The age and current location have proven costly and counterproductive:
  - Storage spaces are open and not sufficient to store vehicles and equipment.
  - Multiple areas need upgrades or repairs- salt barn, bathrooms, and locker areas.
  - Office building need upgrades for space as well as IT upgrades.
  - Storage areas are disconnected, inhibiting a central location for supplies.

# Assessment

- 2021 assessment identified the following challenges to begin the feasibility study:
  - Location- surrounded by residential uses—noise, dust, and other industrial uses are side effects to the residents
  - Aging Buildings- require significant repairs and replacements as not sufficient for current storage and fleet maintenance
  - Cannot upgrade ventilation and other equipment's at a reasonable cost (attempted with COVID)
  - General deferred maintenance has caused the run-down condition
  - Several compliance issues with minimal mitigation options.

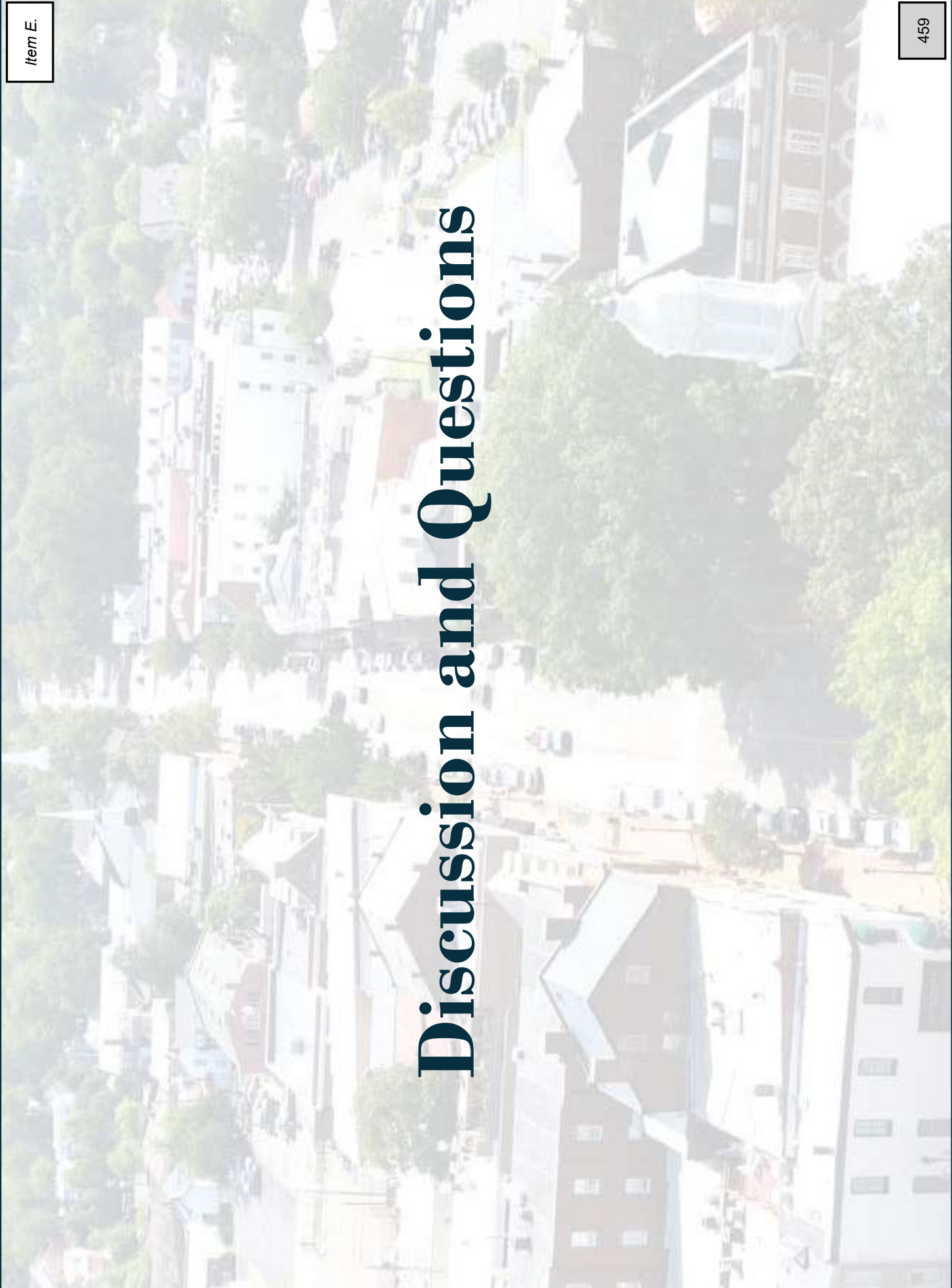


# Site Options

- Staff worked with Bohler Engineering to review possible locations with the County.
  - While several sites were identified, none are currently in Town based on space needs and land availability.
- Once these sites were identified, a more advanced study was completed—site fit test.
- Council requested staff to further examine the narrowed down sites.
  - Option 1- Landfill Side
  - Option 2- Meetze Road



# Discussion and Questions







**TOWN OF WARRENTON**

Public Works and Utilities Department

PO BOX 341  
WARRENTON, VIRGINIA 20188  
<http://www.warrentonva.gov>  
TELEPHONE (540) 347-1101  
FAX (540) 349-2414

**MEMORANDUM**

**TO:** Brandie Schaeffer, Town Manager  
**FROM:** Frank Cassidy, Director, Public Works and Utilities  
**DATE** March 8, 2022  
**SUBJECT:** Feasibility Study for new Public Works Facility

---

This memo aims to provide a brief overview of the feasibility study for a new Public Works facility, discuss our findings to date, and to request direction:

**Brief History**

The current Public Works facility, known as "The Shop", is located at 360 Falmouth St. The Shop is a former telephone company facility and is surrounded by residential properties. The Town has occupied and used the facility as their primary Public Works facility since the 1980's. The Shop has gone through some minor upgrades and improvements, however its age and current location are proving costly and counterproductive for on-site improvements.

Because of this, Town Council requested staff begin a high-level assessment of options for a new facility. Staff has been exploring some options at the County landfill/Stafford Farm property.

### **Challenges with the Current Site**

An assessment of the current site was conducted in September and October of 2021. The following challenges were identified as being sufficient to begin the feasibility study:

- Location- surrounded by residential uses- noise, dust, other industrial use side effects.
- Aging buildings- many buildings require significant repairs and replacements; they are not sufficient for the current storage and maintenance of the fleet; unable to upgrade ventilation and other equipment at a reasonable cost (this was an issue with upgrades for COVID for example); and overall run-down facilities.
- Site has several DEQ violations which are difficult to address given the space and layout of the facility and neighboring properties.

### **Overview**

The objective of this study is to provide an overview for the feasibility for a new Public Works facility. The first objective was to find appropriately sized land. Our assessment shows at least ten acres for a new facility. This land must be adjacent to, or within Town limits. The facility must also provide opportunity for a joint County/Town facility as an option. This has led us to the County property currently occupied and owned by the County for the landfill operations and associated with the Stafford Farm property. Three areas were identified as possible facility sites. Two were recommended for additional follow up and further discussion.

### **Conclusion**

Staff is prepared to continue our efforts for the study based upon direction.

# Public Works and Utilities

## Feasibility Study

### October 2021



## Introduction

**HISTORY:** Town Council requested staff begin the process of a feasibility study for the development and construction of a new Public Works and Utilities facility.

**PURPOSE:** To begin a feasibility study for the relocation of the Public Works facility, known as the “shop” currently located at 360 Falmouth St.

**CURRENT LOCATION FACTS:** The existing facility is approximately 5.23 acres located at 360 Falmouth St, Warrenton, VA. This facility was originally uses as a telephone company service yard. The Town began using the property for their Public Works functions in the 1980’s. Over the years, several additions have been made to the property as the responsibilities and operations of the Town’s Public Works and Utilities Department grew. These improvements included additional office space, a large salt barn, and some covered storage space. Operations have and continue to be adjusted to fit in the space.

While the facility was growing, so were the adjacent residential properties. The current facility is surrounded by residential use. Hillsborough Condos, circa 1990, are north of the main entrance to the facility and share the east property line with the yard; Leeds Square Townhouses, circa 1983, shares the northwest property line of the yard; Aviary Townhouses, circa 1988, share the south property lines with the entrance way and yard; there are duplexes constructed in 2005 to the west which share the property line with the yard; and several single-family residential properties along Falmouth St. constructed from 1900 to the 1930’s.

The location of the current facility works well from an operations standpoint as it is within Town limits and has direct access to all points in Town for service with alternative routes if required. Residents are familiar with the location because it has been there so long; however, the increase in operations and equipment have an adverse effect on the surrounding residential uses. These include noise from trucks and OSHA warning devices at any given hour of day or night, especially during afterhours responses and snow response; dust and run off from the gravel drive areas; and the regular operation of commercial equipment in the residential area.


The size of the current facility does not function well. The limited space present challenges for properly storing vehicles and equipment, holding training and meetings, providing a clean work environment for staff, and complying with DEQ requirements. We have out grown the space.

A parcel detail and an aerial of the location are included in the Feasibility Notebook.

**CURRENT LOCATION CHALLENGES:** It is located within Town limits and is surrounded by residential properties. The site has aging buildings, is subject to DEQ violations; and is fundamentally suffering from the stress of functions and equipment out growing the space.

The most pressing issues are:

- Deteriorating structures used to store equipment and machinery:






- Existing structures are undersized and improperly equipped to protect equipment and machinery from the environment effectively:









- The grounds are gravel, stone, and dirt material which are a continuous maintenance issue for the surfaces as well as the equipment driving over it:







- The only truck wash is outside:



- The fleet garage is a multi-use area for storage, maintenance, meetings, welding, fabrication, vehicle outfitting, and other functions as necessary.







- Inadequate training room- Two stations:





- The bathrooms are in poor condition; there is no ladies locker room; the men's locker room is in poor shape; and the men's room does not have air conditioning.


Ladies Room:



Men's Room:



- The sign “shop” is nothing but a storage room:



- The salt barn needs repairs and is not properly situated or improved to meet DEQ standards.








- The lunchroom is a multi-use room and does not provide adequate space or equipment for a truly functioning lunchroom for the number of staff.




- Inadequate storage rooms- rooms are separated and create a tracking challenge; halls used for extra storage space:









- Front counter and administration area is small and serves multiple uses:



- Inadequate employee parking: parking is adjacent to residential uses adding to the disruption:



- The site overall creates challenges on several levels for DEQ compliance:





- Fueling station does not have any cover; pumps are outdated; poorly situated at the main entrance of equipment to the yard:



- The location of the shop creates noise and disrupts the residential aspects of the surrounding properties, especially during an emergency response or night long responses to snow and ice.



**PRELIMINARY STAFF REQUESTS:** we engaged staff into this process. The objective is to make sure we capture the concerns from staff as the primary user of the current facility and any future facility. We engaged in face-to-face discussions as well as provided a survey. Copies of the survey are in the Feasibility Notebook. The results are:

From Face-to-face discussions:

- New restrooms with functional locker and shower rooms.
- A separate training room that can accommodate all staff for regular training and meetings.
- A separate fleet maintenance bay dedicated to fleet maintenance only.
- Inside truck washing station with a steam cleaning system.
- A designated fabrication and welding shop.
- A functional sign shop where signs can be repaired, fabricated, and refreshed as well as stored.
- A central supply area for storing and managing all supplies.
- A small equipment shop.
- HAZMAT supply and response unit storage space.
- New, upgraded salt storage and fuel dispensing areas.
- Adequate office space for each team supervisor, stormwater, utility T&D, and administration.
- Adequate space designated for staff access to computers with desk space for reports and individual training.
- Inspection's office to house all inspectors.

From Survey Results:

- Indoor storage.
- Training room.
- Indoor truck wash.
- Indoor salt storage.
- Lockers and showers.
- Lunchroom.
- Consolidated file and storage space.
- Emergency operations room/space.
- Adequate office accommodations.
- Separate welding and sign shop.
- Room for growth.



**BASIC SPACE CONSIDERTIONS:** The initial assessment of adequate operating space for Public Works is at least ten (10) acres of working space. When considering relocation, we must also consider the relationship with Town limits: in Town limits or outside of Town limits. This may be affected by boundary line adjustments as the Town moves forward. In short, the obvious efficiencies of having the shop located in Town limits start with response time to Town issues; distance traveled; fuel usage; and access. Moving the shop out of Town limits may interfere with our ability to respond as quickly as we would for example, snow routes may not be plowed. We will need to calculate distance, time, and costs for trips as we examine different sites.

Next, DEQ requirements must be taken into consideration. These will be addressed during site work and construction design; however, we must consider the costs of designing a facility meeting the DEQ requirements specifically for the salt and fuel storage and distribution.

Also, accessibility to sanitary sewer and water. Again, this will be addressed in site and construction design. At this point, the sites we are exploring will require significant improvements for these services. A study was done in 2019 for the Stafford Farm area. The report is attached.

For preliminary discussion, we submit the following square footage for specific space:

- Fleet mechanic shop and facilities- 20,000 sq. ft.
- Indoor garage storage- car, truck, and hot wash- 50,000 sq. ft.
- Central supply room- 20,000 sq. ft.
- General offices- 2250 sq. ft.
- Staff work areas- 2200 sq. ft.
- Conference room- 2000 sq. ft.
- Lunchroom- 1,000 sq. ft.
- Locker rooms and shower for all staff- industry standards.
- Fuel pumps with canopy- 5,000 sq. ft.
- Indoor aggregate storage to include salt/drive thru loading- 50,000 sq. ft.

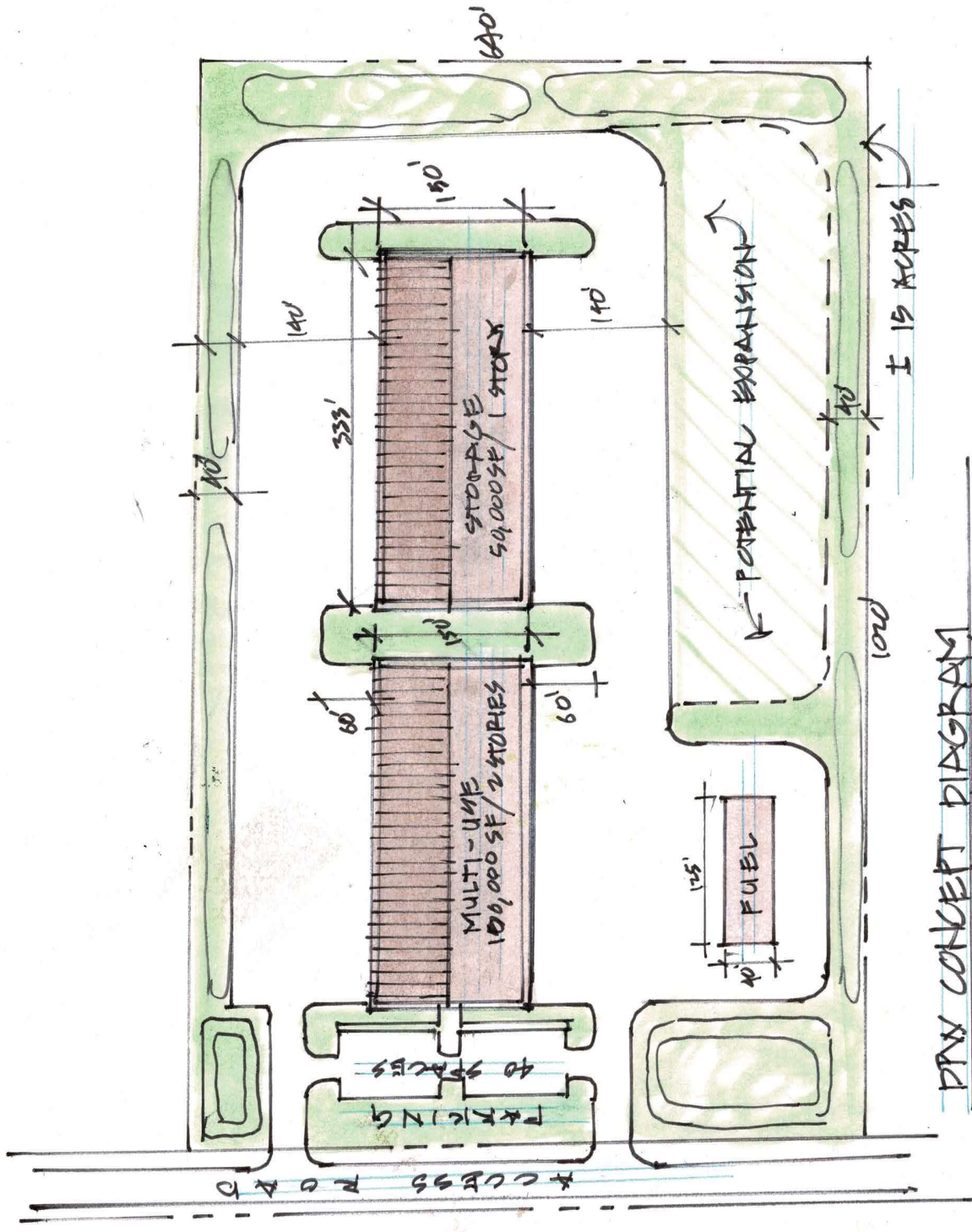
**TOTAL UNDER ROOF OCCUPIED:** 100,000 sq ft.

**TOTAL UNDER ROOF STORAGE:** 50,000 sq. ft.

**SITE ANALYSIS:** A report presented by Bohler Engineering was completed and submitted to staff on September 29, 2021. A full copy of the report is in the feasibility study notebook. The report includes site analysis and a sketch layout of the structure.

**NEXT STEPS:** We recommend the following as our next steps:

- Direction from Council to continue the study.
- Zoning analysis.
- Budget worksheet.



DRAW CONCEPT DIAGRAM  
 BOHLER 1" = 100' 9/24/21

# **Future Department of Public Works Site Analysis**

**PREPARED FOR**

**Town of Warrenton  
Fauquier County, Virginia  
BE #V212171**

**BY**

**BOHLER //**

**28 BLACKWELL PARK LANE  
SUITE 201  
WARRENTON, VA 20186  
(540) 349-4500**

**September 29, 2021**

## Table of Contents

<a href="#">Purpose/Background/Scope</a>	Page 3
<a href="#">Option A</a>	Page 4
<a href="#">Option B</a>	Page 7
<a href="#">Option C</a>	Page 9
<a href="#">References</a>	Page 10

**PURPOSE**

Bohler Engineering VA, LLC was contracted by the Town of Warrenton to conduct a desktop analysis of three (3) potential sites for the future Department of Public Works site. As we understand at this time, the Town will be purchasing 10-15± acres from Fauquier County. It should be noted that additional environmental, geotechnical and surveying studies should be completed on the preferred option.

**SCOPE**

Bohler Engineering VA, LLC has provided the following scope of work in order to complete the tasks noted above:

1. Review of FEMA, wetland inventory maps, and County GIS
2. Conduct site visit to obtain current site conditions
3. Prepare a Constraints Exhibit based on County GIS information

**BACKGROUND**

Site visits were conducted on three potential sites for the future Town of Warrenton Department of Public Works Site. Each site is shown at roughly 10 acres and located on larger parcels owned by Fauquier County Board of Supervisors. Option A is located on Bingham Road next to the Fauquier County Landfill. Option B is located on Meetze Road adjacent to the Fauquier Education Farm. Option C is located on the western side of the same Parcel as Option B. Of the three options investigated, our team would recommend pursuing Option A assuming soils on the site are adequate. If for any reason Option A presents complications that would prohibit development, Option B would be the next recommendation. Below are site conditions, photos, and analysis of site features for each option.

**Option A:**

PIN: 6983-81-0145-000  
Address: 8499 Bingham Road  
Total Parcel Acreage: 199.90 Acres  
Proposed Use Acreage: 10.00± Acres  
Existing Zoning: RA; R1  
Proposed Zoning: I1  
Wetlands/Floodplain: No  
Additional Site Features:


- Easy access to James Madison Highway and Town of Warrenton via existing Bingham Road.
- Two potential entrance locations; one existing.
- Adequate sight distance along Bingham Road.
- Slopes ranging from 2%-10% consisting of majority grass cover and an existing BMP pond.
- Existing stream between western property line and James Madison Highway.
- Existing tree screen along north side of property adjacent to Bingham Road.
- Area appears to be previous stockpile associated with landfill; a geotechnical report would be recommended to ensure soils are adequate for development.



Option A Photo 1: Westbound Bingham Road



Option A Photo 2: Eastbound Bingham Road.



Option A Photo 3: South side of site.





Option A Photo 4: North side of site along Bingham road.

**Option B:**

PIN: 6993-04-4192-000

Address: 8362 Meetze Road

Total Acreage: 153.52 Acres

Proposed Use Acreage: 10.11 Acres

Existing Zoning: RA

Proposed Zoning: I1

Easements: Electric (assumed)

Wetlands/Floodplain: Yes; 51061C0309C 02/06/2008; LOMR 15-03-0741P 06/09/2016

Additional Site Features:

- Easy access to Meetze Road and Town of Warrenton.
- Potential entrance location on northeast side of property.
- Access to Meetze Road may require access easement on adjacent neighbor.
- Sight distance adequate along Meetze Road.
- Existing walking trail along entire northeast property line.
- Slopes ranging from 5%-10% consisting of partially forested land.
- Existing stream along southeastern property line drains to pond south of property. Small portion of floodplain exists on site but development in the area could be avoided.
- Existing tree screen along northwest, northeast and southeast property lines.
- Area contains overhead electrical lines along southwest side of property.



Option B Photo 1: Existing tree line along northeast side of site.  
Walking path located along entire northeast side of site.



Option B Photo 2: Existing vegetation southeast side of site. Overhead electric lines.



Option B Photo 3: Existing pond south of site.

**Option C:**

PIN: 6993-04-4192-000

Address: 8362 Meetze Road

Total Acreage: 153.52 Acres

Proposed Use Acreage: 10.10 Acres

Existing Zoning: RA

Proposed Zoning: I1

Easements: Electric (assumed)

Wetlands/Floodplain: Yes; 51061C0325C 02/06/2008; LOMR 15-03-0741P 06/09/2016

Site Features:

- Potential access road from existing landfill site (approximately 1,000 feet).
- Potential access road from existing Fauquier Education Farm site (approximately 2,500 feet). This would require an access road extend through approximately 500 of Turkey Run floodplain which would be costly.
- Easy access to Town of Warrenton via James Madison Highway or Meetze Road depending on access location.
- Sight distance appears to be adequate along both potential access points.
- Slopes ranging from 10%-20% consisting of heavily forested land outside of cleared area of overhead electric lines.
- Due to location, access to this site was not available and photos were obtained.

**References**

- Overall Constraints Plan
- Constraints Plan Option A (with Photo Map)
- Constraints Plan Option B (with Photo Map)
- FEMA Map (Option A)
- FEMA Map (Option B)
- FEMA Map (Option C)
- National Wetlands Inventory (“Wetlands 210916”)
- National Wetlands Inventory (“Warrenton”)
- Fauquier County GIS









# National Flood Hazard Layer FIRMette

77°47'26"W 38°41'N



## Legend

SEE FIS REPORT FOR DETAILED LEGEND AND INDEX MAP FOR FURTHER INFORMATION

Item E.

### SPECIAL FLOOD HAZARD AREAS

- Without Base Flood Elevation (BFE)  
*Zone A, V, A99*
- With BFE or Depth *Zone AE, AO, AH, VE, AR*
- Regulatory Floodway

- 0.2% Annual Chance Flood Hazard. Areas of 1% annual chance flood with average depth less than one foot or with drainage areas of less than one square mile *Zone X*
- Future Conditions 1% Annual Chance Flood Hazard *Zone X*
- Area with Reduced Flood Risk due to Levee. See Notes, *Zone X*
- Area with Flood Risk due to Levee *Zone D*

### OTHER AREAS OF FLOOD HAZARD

- NO SCREEN
- Area of Minimal Flood Hazard *Zone X*
- Effective LOMFRs
- Area of Undetermined Flood Hazard *Zone D*

### GENERAL STRUCTURES

- Channel, Culvert, or Storm Sewer
- Levee, Dike, or Floodwall

### CROSS SECTIONS

- 20.2
- 17.5
- Water Surface Elevation
- Coastal Transect
- Base Flood Elevation Line (BFE)
- Limit of Study

### OTHER FEATURES

- Jurisdiction Boundary
- Coastal Transect Baseline
- Profile Baseline
- Hydrographic Feature

### MAP PANELS

- Digital Data Available
- No Digital Data Available
- Unmapped



The pin displayed on the map is an approximate point selected by the user and does not represent an authoritative property location.

This map complies with FEMA's standards for the use of digital flood maps if it is not void as described below. The basemap shown complies with FEMA's basemap accuracy standards.

The flood hazard information is derived directly from the authoritative NFHL web services provided by FEMA. This map was exported on 9/27/2021 at 2:47 PM and does not reflect changes or amendments subsequent to this date and time. The NFHL and effective information may change or become superseded by new data over time.

This map image is void if the one or more of the following map elements do not appear: basemap imagery, flood zone labels, legend, scale bar, map creation date, community id, FIRM panel number, and FIRM effective date. Map id 508 unmapped and unmodernized areas cannot be used for regulatory purposes.



77°46'49"W 38°40'32"N

Feet 1:6,000

Basemap: USGS National Map: Orthoimagery. Data refreshed October, 2020

# National Flood Hazard Layer FIRMette

77°46'41"W 38°41'39"N



## Legend

SEE FIS REPORT FOR DETAILED LEGEND AND INDEX MAP FOR FULL MAP

Item E.

### SPECIAL FLOOD HAZARD AREAS

- Without Base Flood Elevation (BFE)  
*Zone A, V, A99*
- With BFE or Depth *Zone AE, AO, AH, VE, AR*
- Regulatory Floodway

0.2% Annual Chance Flood Hazard. Areas of 1% annual chance flood with average depth less than one foot or with drainage areas of less than one square mile *Zone X*

- Future Conditions 1% Annual Chance Flood Hazard *Zone X*
- Area with Reduced Flood Risk due to Levee. See Notes, *Zone X*
- Area with Flood Risk due to Levee *Zone D*

### OTHER AREAS OF FLOOD HAZARD

- NO SCREEN
- Area of Minimal Flood Hazard *Zone X*
- Effective LOMFRs
- Area of Undetermined Flood Hazard *Zone D*

### GENERAL STRUCTURES

- Channel, Culvert, or Storm Sewer
- Levee, Dike, or Floodwall

- Cross Sections with 1% Annual Chance Water Surface Elevation
- Coastal Transect
- Base Flood Elevation Line (BFE)
- Limit of Study
- Jurisdiction Boundary
- Coastal Transect Baseline
- Profile Baseline
- Hydrographic Feature

### OTHER FEATURES

- Digital Data Available
- No Digital Data Available
- Unmapped



### MAP PANELS

- Digital Data Available
- No Digital Data Available
- Unmapped



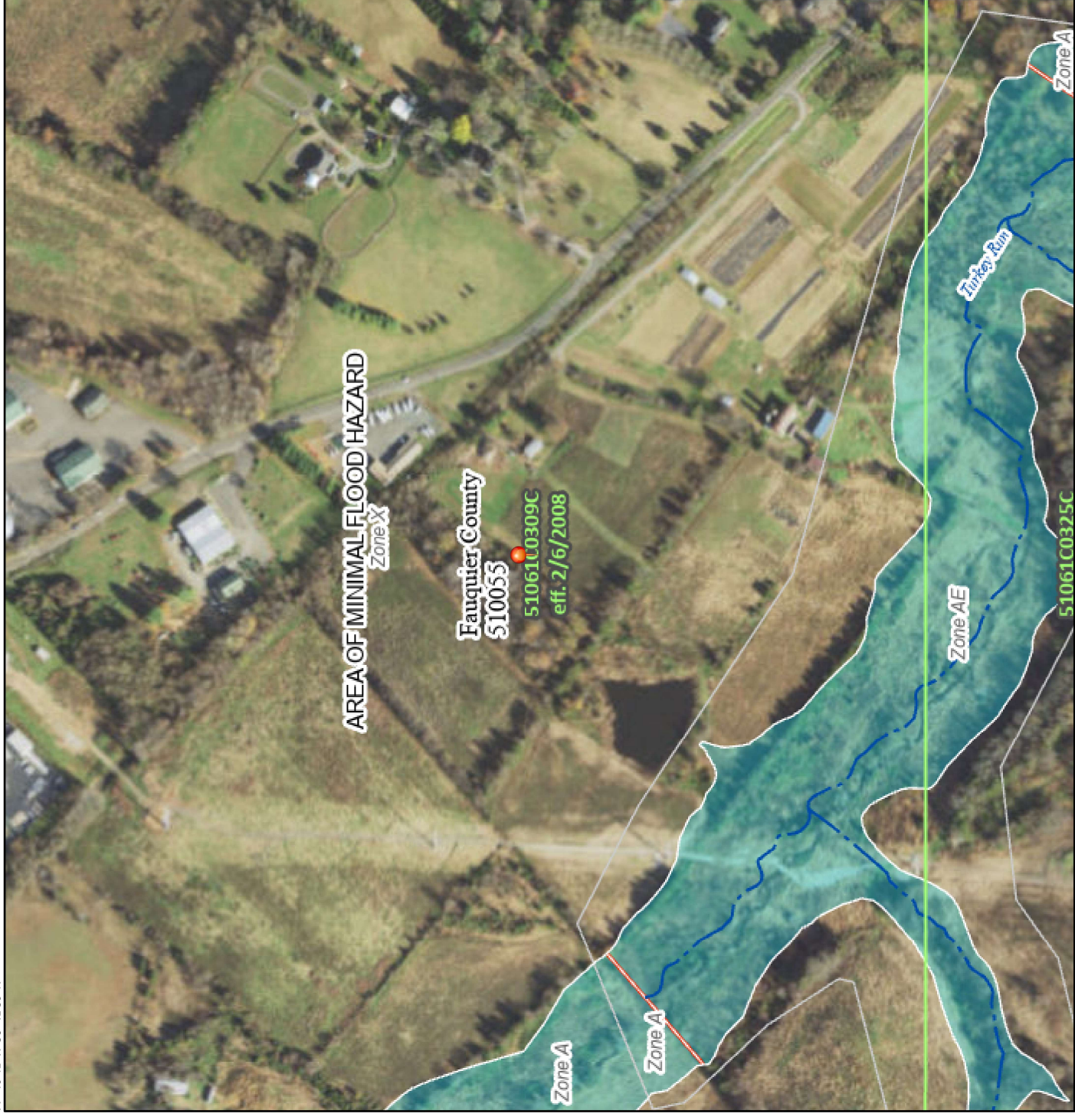
The pin displayed on the map is an approximate point selected by the user and does not represent an authoritative property location.

This map complies with FEMA's standards for the use of digital flood maps if it is not void as described below. The basemap shown complies with FEMA's basemap accuracy standards.

The flood hazard information is derived directly from the authoritative NFHL web services provided by FEMA. This map was exported on 9/27/2021 at 2:43 PM and does not reflect changes or amendments subsequent to this date and time. The NFHL and effective information may change or become superseded by new data over time.

This map image is void if the one or more of the following map elements do not appear: basemap imagery, flood zone labels, legend, scale bar, map creation date, community id, FIRM panel number, and FIRM effective date. Map id unmapped and unmodernized areas cannot be used for regulatory purposes.

509



# National Flood Hazard Layer FIRMette

77°46'53"W 38°41'10"N



## Legend

SEE FIS REPORT FOR DETAILED LEGEND AND INDEX MAP FOR FULL MAP

Item E.

### SPECIAL FLOOD HAZARD AREAS

- Without Base Flood Elevation (BFE)  
*Zone A, V, A99*
- With BFE or Depth *Zone AE, AO, AH, VE, AR*
- Regulatory Floodway

- 0.2% Annual Chance Flood Hazard. Areas of 1% annual chance flood with average depth less than one foot or with drainage areas of less than one square mile *Zone X*
- Future Conditions 1% Annual Chance Flood Hazard *Zone X*
- Area with Reduced Flood Risk due to Levee. See Notes, *Zone X*
- Area with Flood Risk due to Levee *Zone D*

### OTHER AREAS OF FLOOD HAZARD

- NO SCREEN
- Area of Minimal Flood Hazard *Zone X*
- Effective LOMFRs
- Area of Undetermined Flood Hazard *Zone D*

### OTHER AREAS

- Channel, Culvert, or Storm Sewer Levee, Dike, or Floodwall

### GENERAL STRUCTURES

- Cross Sections with 1% Annual Chance Water Surface Elevation
- Coastal Transect
- Base Flood Elevation Line (BFE)
- Limit of Study
- Jurisdiction Boundary
- Coastal Transect Baseline
- Profile Baseline
- Hydrographic Feature

### OTHER FEATURES

- Digital Data Available
- No Digital Data Available
- Unmapped

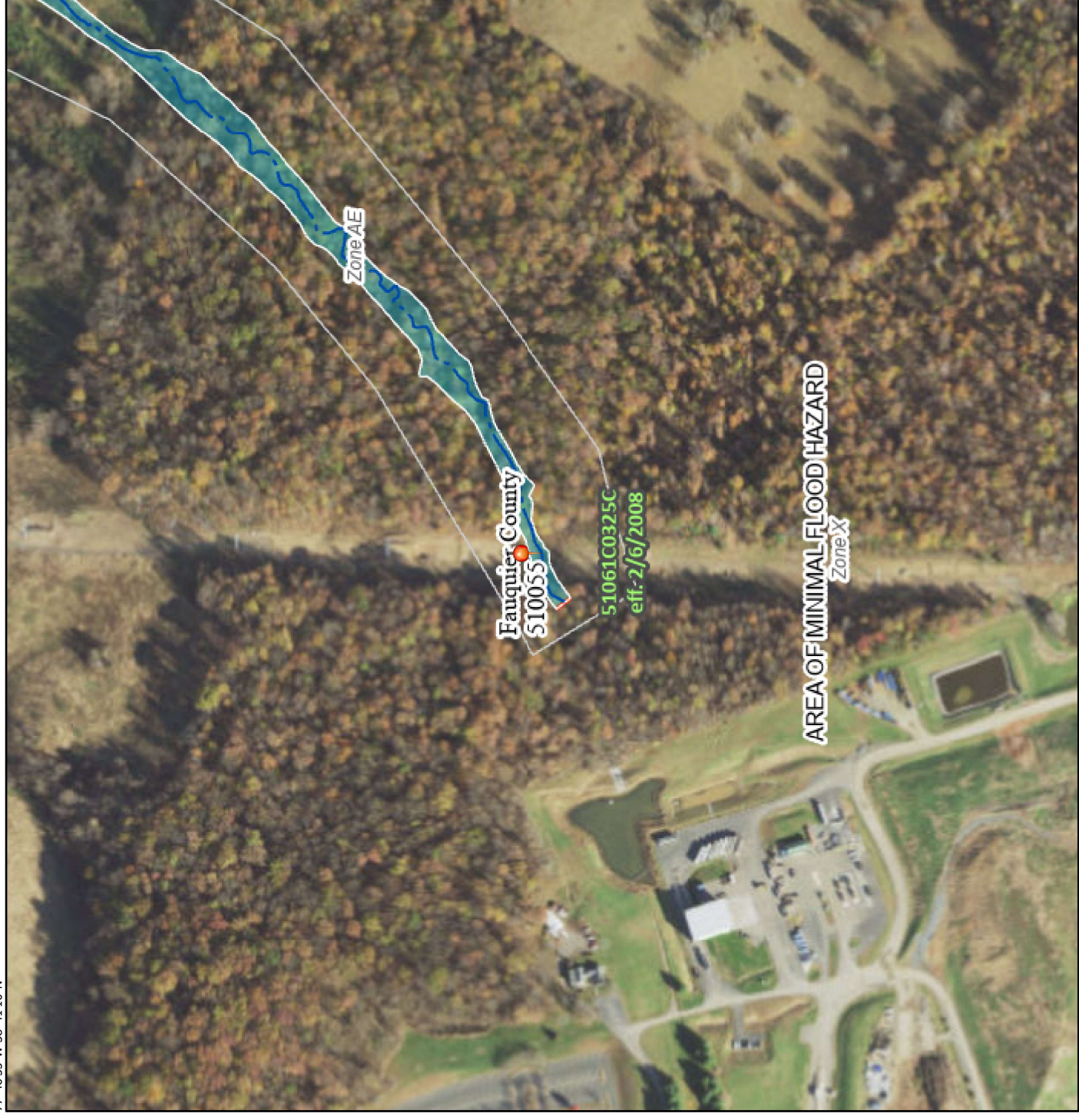
### MAP PANELS

The pin displayed on the map is an approximate point selected by the user and does not represent an authoritative property location.

This map complies with FEMA's standards for the use of digital flood maps if it is not void as described below. The basemap shown complies with FEMA's basemap accuracy standards

The flood hazard information is derived directly from the authoritative NFHL web services provided by FEMA. This map was exported on **9/27/2021 at 2:44 PM** and does not reflect changes or amendments subsequent to this date and time. The NFHL and effective information may change or become superseded by new data over time.

This map image is void if the one or more of the following map elements do not appear: basemap imagery, flood zone labels, legend, scale bar, map creation date, community id, FIRM panel number, and FIRM effective date. Map id: 510



77°46'16"W 38°40'42"N

Feet 1:6,000

2,000

1,500

1,000

500

0

Basemap: USGS National Map: Orthoimagery. Data refreshed October, 2020



U.S. Fish and Wildlife Service  
National Wetlands Inventory

wetlands 210916

Item E.



September 16, 2021

**Wetlands**

- Estuarine and Marine Deepwater
- Estuarine and Marine Wetland
- Freshwater Emergent Wetland
- Freshwater Forested/Shrub Wetland
- Lake
- Other
- Freshwater Pond
- Riverine

This map is for general reference only. The US Fish and Wildlife Service is not responsible for the accuracy or currentness of the base data shown on this map. All wetlands related data should be used in accordance with the layer metadata found on the Wetlands Mapper web site.

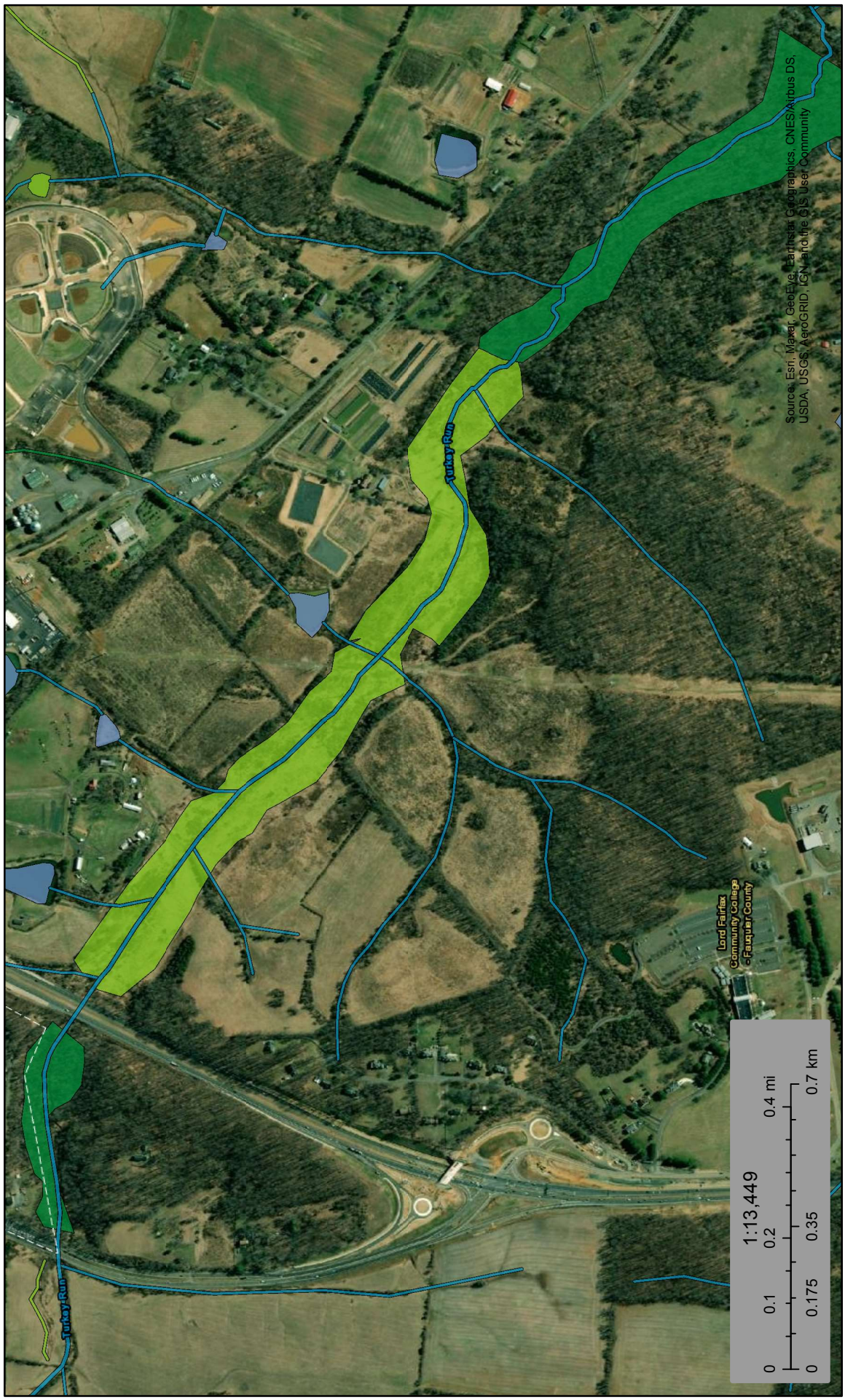


U.S. Fish and Wildlife Service

# National Wetlands Inventory

## warrenton

Item E.



Source: Esri, Maxar, GeoEye, Earthstar Geographics, CNES/Airbus DS, USDA, USGS, AeroGRID, IGN, and the GIS User Community

This map is for general reference only. The US Fish and Wildlife Service is not responsible for the accuracy or currentness of the base data shown on this map. All wetlands related data should be used in accordance with the layer metadata found on the Wetlands Mapper web site.

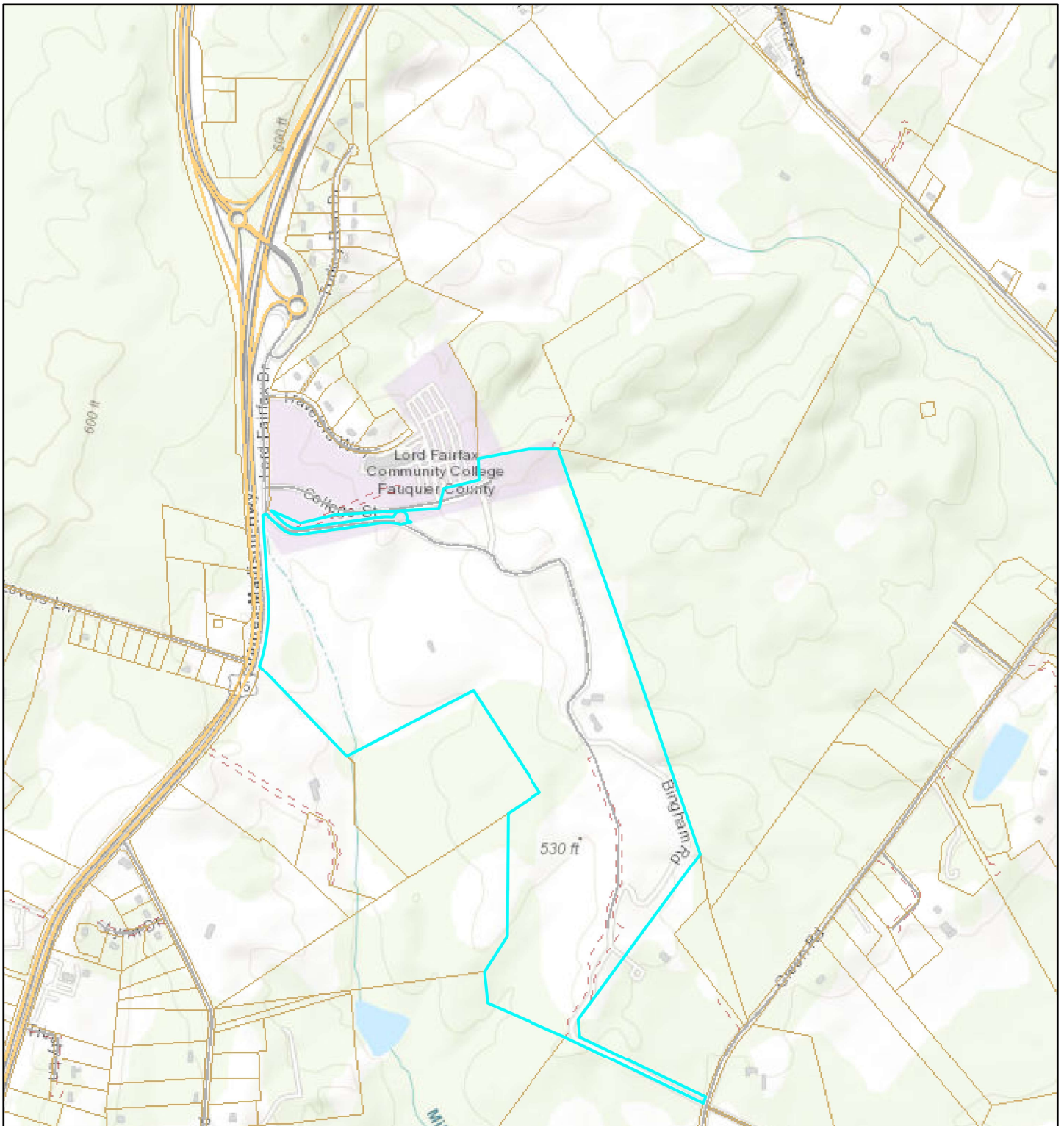
September 14, 2021

### Wetlands

- Estuarine and Marine Deepwater
- Estuarine and Marine Wetland
- Freshwater Emergent Wetland
- Freshwater Forested/Shrub Wetland
- Freshwater Pond
- Lake
- Other
- Riverine


# Tax Parcel Viewer - Property Report

Item E.



9/29/2021, 4:18:34 PM

1:18,056



- |                       |                                       |
|-----------------------|---------------------------------------|
| ● Towns_18K           | — Road Centerlines_without labels_18K |
| ● TownsPts_18K        | — MAJOR                               |
| ■ School Location_18K | — MINOR; RAMP                         |
| -- Municipal          | — COUNTY                              |
| + Railroad_18K        | — LOCAL                               |
| □ TaxParcel_18K       | — PRIVATE                             |
|                       | -- Encumbrances_18K                   |

VITA, West Virginia GIS, Esri, HERE, Garmin, INCREMENT P, USGS, METI/NASA, EPA, USDA, Bloomfield Township MI, Esri., Inc.

## Parcel Detail for PIN 6993-04-4192-000

**Street Address:** 8362 MEETZE RD

**Legal Description:**

### Current Assessment Summary

Improvements Value	Land Value	Deferment	Total Taxable Value
\$166,300	\$2,199,600	\$0	\$2,365,900

Parcel	Improvements	Land	Transfers
--------	--------------	------	-----------

**Owners :** BOARD OF SUPERVISORS OF FAUQUIER COUNTY

**Subdivision :**

**Map Sheet :** 6993.00

**Landscape :** AVERAGE

**Road Type :** PAVED

**Topography :** ON GRADE

ROLLING

**Book/Page** 1218/1340 DEED

**& Instrument :**

**Ancestors :** 6983-93-5702-000 (/Details/6983935702000)

**Mailing Address :** 10 HOTEL ST 2ND FLR  
WARRENTON, VA 20186

**Neighborhood :**

**Neighborhood Group :** 0004

**Tax District :** CEDAR RUN

**Class :** GOVERNMENT

**Acreage :** 153.5214

**Utilities :** WELL WATER  
SEPTIC TANK

**Zoning :** AGRICULTURE DISTRICT

**Descendents :**

**Transfer Notes :** 2019-ACCORDING TO COMM DEV 197.28AC IS ACTUALLY TWO SEPARATE LOTS OF RECORD THEREFORE 197.28A IS DIV INTO 72.0AC & 125.28AC (ACS ESTIMATES ONLY) 2020-BDY LINE ADJUST BTWN 218.2593AC (6983- 81-0145); 125.6282AC (AC CORR FR 125.28AC) (6993- 04-4192) & 71.5987AC (AC CORR FR 72AC) (6983-83- 8350) TO CREATE A PCL OF 211.9648AC; 153.5214AC & 50.0AC - PL DB 1603/902

### Land Conservation Easement Summary

<b>Purchase of Development Rights</b>	<b>County of Fauquier</b>	<b>Open Space Easement</b>	<b>Other</b> <span style="border: 1px solid black; padding: 2px;">Item E.</span>

Copyright © 2019



## Parcel Detail for PIN 6983-81-0145-000

**Street Address:** 8499 BINGHAM RD

**Legal Description:** RESIDUE

### Current Assessment Summary

Improvements Value	Land Value	Deferment	Total Taxable Value
\$1,744,200	\$0	\$0	\$1,744,200

Parcel	Improvements	Land	Transfers
--------	--------------	------	-----------

**Owners :** BOARD OF SUPERVISORS OF FAUQUIER COUNTY

**Subdivision :**

**Map Sheet :** 6983.00

**Landscape :** AVERAGE

**Road Type :** PAVED

**Topography :** ON GRADE

ROLLING

**Book/Page** 692/431 DEED

**& Instrument :**

**Ancestors :** 6983-61-8156-000 (/Details/6983618156000)

**Mailing Address :** 10 HOTEL ST 2ND FLR  
WARRENTON, VA 20186

**Neighborhood :**

**Neighborhood Group :** 0004

**Tax District :** CEDAR RUN

**Class :** GOVERNMENT

**Acreage :** 199.8988

**Utilities :** WELL WATER  
SEPTIC TANK

[View 1 more](#)

**Zoning :** AGRICULTURE DISTRICT  
RES, 1 DWELL/AC

**Descendents :**

Item E.

**Transfer Notes :** 1998-47.4176AC FROM 267.1927AC OF FAUQ CO BD OF SUP LVING 219.7751AC THEN 47.4176  
 MERGED W/ 2.5824AC OF STATE BD FOR COMM COLLEGES TO MK 50AC DB 789/1738 PL 1744 2001-PLAT RECRD  
 WHEREAS 1.5207 AC DEDICATED TO PUBLIC STREET USE -DB 869/1863 2020-BDY LINE ADJUST BTWN 218.2593AC  
 (6983- 81-0145); 125.6282AC (AC CORR FR 125.28AC) (6993- 04-4192) & 71.5987AC (AC CORR FR 72AC) (6983-83- 8350)  
 TO CREATE A PCL OF 211.9648AC; 153.5214AC & 50.0AC - PL DB 1603/902 2022-12.066AC IS DIV OUT OF 211.9648AC  
 (6983-81- 0145) LVG A PCL OF 199.8988AC THEN 12.066AC IS CONV FR FAUQUIER CO BD OF SUPV TO FAIRFAX COMM  
 COLLEGE EDUCATIONAL FOUND INC TO BE MERGED W/THEIR 50.0AC (6983-83- 8350) TO CREATE ONE PCL BEING  
 62.0660AC - DB 1700/786 PL 791

### Land Conservation Easement Summary

Purchase of Development Rights	County of Fauquier	Open Space Easement	Other

Copyright © 2019

**From:** [Katherine Roberts](#)  
**To:** [Frank Cassidy](#)  
**Cc:** [v212171@nf.bohlereng.com](mailto:v212171@nf.bohlereng.com)  
**Subject:** Town of Warrenton - DPW Building  
**Date:** Thursday, November 17, 2022 2:44:27 PM  
**Attachments:** [image001.png](#)

---

**[EXTERNAL EMAIL]** DO NOT CLICK links or attachments unless you recognize the sender and know the content is safe.

Frank,

Thank you for walking me through where you stand with the project.

Per our discussion, we recommend the following next steps:

- Confirming with the County that the site area is acceptable and will not change
- Releasing survey on additional topography for the increase in site area + set up formal Pre-Application Meeting w. County staff
  - Additional topography can be accommodated under current contract scope
- Then we will move onto the Rezoning Plan and Site Plan processes.

Please see below for a breakdown of the estimated fees moving forward after the current contract scope is completed.

Let me know what else you may need for your presentation – and have a great Thanksgiving if we don't chat before next week.

Thank you,

**Outside Services: \$56,000**

- Environmental Services: \$8,000
- Geotechnical Services: \$20,000
- Septic Design + Permitting: \$18,000
- Traffic Consultant Waivers: \$5,000
- Well Permitting: \$5,000

**Zoning: \$30,000**

- Pre-App and Concept Revisions: \$5,000
- Rezoning Plan: \$10,000
- Rezoning Plan Revisions: \$6,000
- Statement of Justification: \$3,000
- Zoning Meetings + Coordination: \$6,000

**Site Plan + Plat: \$197,000**

- Site Plan Prep + Revisions + Processing: \$120,000
- Stormwater Management Design:\$25,000
- Landscape Plan: \$8,000
- Subdivision + Easement Plat: \$20,000
- Site Plan + Plat Processing: \$10,000
- Site Plan Meetings + Coordination: \$14,000

**Permits: \$28,000**

- Bond Estimate + Processing: \$2,500
- Land Disturbance Permit: \$1,500
- VDOT Land Disturbance Permit + Bond Processing: \$5,000
- SWM Maintenance Agreement Facilitation: \$1,500
- SWPPP: \$5,000
- VSMP Permit: \$1,500
- Building Permit Processing: \$4,000
- Pump and Tank Permit Processing: \$3,500
- Canopy Permit Processing: \$3,500

**Assumptions:**

- Architectural services, Land Use Attorney services, and other services not expressly included above will be contracted directly with the Client
- Dry utility coordination is not included within the scope of services within this Contract.
- No offsite road improvements will be required with the exception of the access drive connection to the right-of-way
- A maximum of one (1) VDOT Waiver will be required
- This contract includes incorporating up to two (2) rounds of comments from the Town of Warrenton at the time of County comment receipt
- This contract assumes that final architectural building footprints and utility connections are received prior to starting to prepare the Site Plan drawings.
- Bohler will prepare the landscape plan and will coordinate with a lighting consultant for the photometric plan
- Construction Administration Services are not included in this scope

**TOTAL: \$311,000**

**Katherine Roberts, LEED AP BD+C, P.E.**

Project Manager

28 Blackwell Park Lane, Suite 201

Warrenton, VA 20186

o 540-349-4500 / c 304-886-1937 / [kroberts@bohlereng.com](mailto:kroberts@bohlereng.com)

[www.BohlerEngineering.com](http://www.BohlerEngineering.com)



*Confidentiality Note: This e-mail, and any attachment to it, contains confidential information intended only for the use of the designated recipients, which information may also be privileged. If the reader of this e-mail is not the intended recipient, the document has been received in error and any use, review, dissemination, distribution, disclosure or copying of this message is strictly prohibited. If you have received this e-mail in error, please notify the sender via reply e-mail and immediately delete this e-mail from your system.*



## Frank Cassidy

---

**From:** Katherine Roberts <kroberts@bohlereng.com>  
**Sent:** Thursday, November 17, 2022 2:44 PM  
**To:** Frank Cassidy  
**Cc:** v212171@nf.bohlereng.com  
**Subject:** Town of Warrenton - DPW Building

**[EXTERNAL EMAIL]** DO NOT CLICK links or attachments unless you recognize the sender and know the content is safe.

Frank,

Thank you for walking me through where you stand with the project.

Per our discussion, we recommend the following next steps:

- Confirming with the County that the site area is acceptable and will not change
- Releasing survey on additional topography for the increase in site area + set up formal Pre-Application Meeting w. County staff
  - Additional topography can be accommodated under current contract scope
- Then we will move onto the Rezoning Plan and Site Plan processes.

Please see below for a breakdown of the estimated fees moving forward after the current contract scope is completed.

Let me know what else you may need for your presentation – and have a great Thanksgiving if we don't chat before next week.

Thank you,

### **Outside Services: \$56,000**

- Environmental Services: \$8,000
- Geotechnical Services: \$20,000
- Septic Design + Permitting: \$18,000
- Traffic Consultant Waivers: \$5,000
- Well Permitting: \$5,000

### **Zoning: \$30,000**

- Pre-App and Concept Revisions: \$5,000
- Rezoning Plan: \$10,000
- Rezoning Plan Revisions: \$6,000
- Statement of Justification: \$3,000
- Zoning Meetings + Coordination: \$6,000

### **Site Plan + Plat: \$197,000**

- Site Plan Prep + Revisions + Processing: \$120,000
- Stormwater Management Design: \$25,000
- Landscape Plan: \$8,000
- Subdivision + Easement Plat: \$20,000

- Site Plan + Plat Processing: \$10,000
- Site Plan Meetings + Coordination: \$14,000

**Permits: \$28,000**

- Bond Estimate + Processing: \$2,500
- Land Disturbance Permit: \$1,500
- VDOT Land Disturbance Permit + Bond Processing: \$5,000
- SWM Maintenance Agreement Facilitation: \$1,500
- SWPPP: \$5,000
- VSMP Permit: \$1,500
- Building Permit Processing: \$4,000
- Pump and Tank Permit Processing: \$3,500
- Canopy Permit Processing: \$3,500

**Assumptions:**

- Architectural services, Land Use Attorney services, and other services not expressly included above will be contracted directly with the Client
- Dry utility coordination is not included within the scope of services within this Contract.
- No offsite road improvements will be required with the exception of the access drive connection to the right-of-way
- A maximum of one (1) VDOT Waiver will be required
- This contract includes incorporating up to two (2) rounds of comments from the Town of Warrenton at the time of County comment receipt
- This contract assumes that final architectural building footprints and utility connections are received prior to starting to prepare the Site Plan drawings.
- Bohler will prepare the landscape plan and will coordinate with a lighting consultant for the photometric plan
- Construction Administration Services are not included in this scope

**TOTAL: \$311,000**

**Katherine Roberts, LEED AP BD+C, P.E.**

Project Manager  
 28 Blackwell Park Lane, Suite 201  
 Warrenton, VA 20186  
 o 540-349-4500 / c 304-886-1937 / [kroberts@bohlereng.com](mailto:kroberts@bohlereng.com)  
[www.BohlerEngineering.com](http://www.BohlerEngineering.com)

**BOHLER //**

*Confidentiality Note: This e-mail, and any attachment to it, contains confidential information intended only for the use of the designated recipients, which information may also be privileged. If the reader of this e-mail is not the intended recipient, the document has been received in error and any use, review, dissemination, distribution, disclosure or copying of this message is strictly prohibited. If you have received this e-mail in error, please notify the sender via reply e-mail and immediately delete this e-mail from your system.*



**Frank Cassidy**

---

**From:** Katherine Roberts <kroberts@bohlereng.com>  
**Sent:** Thursday, November 10, 2022 1:45 PM  
**To:** Frank Cassidy  
**Cc:** v212171@nf.bohlereng.com  
**Subject:** RE: DPW Project - Coordination Items

**[EXTERNAL EMAIL]** DO NOT CLICK links or attachments unless you recognize the sender and know the content is safe.

Frank,

Good timing! I was just pulling this together to send your way.

There are a lot of items outlined below so let me know when you have some availability for a call next week to discuss in more detail. I also want to make sure we are giving you everything you need for your presentation so please let me know what else you are looking for.

To date, we have received the below reports from our subconsultants:

- [LINK TO DOWNLOAD:](#) Geotechnical Report
- [LINK TO DOWNLOAD:](#) ESA Phase I + Wetland Delineation

**Geotechnical Summary:**

- Encountered existing fill materials to maximum depths of approximately 28 feet below existing grades. It was not possible to determine whether these were placed in a controlled manner. There are assumptions and design recommendations in the report regarding this fill that the geotechnical engineer will need to verify once the design is further along.
  - Report assumes that the existing fill is suitable to place structures on top of based on densities during lab testing, but this will need to be confirmed
- Groundwater located between 17-33 feet below grade
- Note that the geotechnical study area is limited to the area from the original conceptual layout, as that is what we had on hand when they completed borings. The geotechnical engineer recommended waiting until we have a more final design to complete more borings and update the report.

**Environmental Summary:**

- Two RECs were found on the subject area, which are both tied to the adjacent landfill operations, specifically, the Historical Use Information and Site and Area Reconnaissance RECs, due to a large mound of construction material that has been stockpiled within the subject area
- At the time of this investigation, the environmental consultant prepared their report based on the original conceptual layout. They recommend updating both reports once feedback is received from Fauquier County and the site area has been finalized.
- The next step for environmental permitting will be to submit a PJD due to the proximity to wetlands. We would like to review the final layout with the environmental consultant once it is approved to confirm that this is still required.
- The updated report is anticipated to be +/- \$8K

**Survey Status:**

- Survey field work for the initial conceptual area is completed, but finalizing the survey is pending receipt of title report
- Topography for the additional conceptual plan area is anticipated to be +/- \$15K

**Outstanding Items:**

- **Have you** received any feedback from Fauquier on the updated conceptual layout / **next steps?** We like to have a formal Pre-Submittal meeting to confirm processes but we know you have had a lot of **these** initial conversations
- Do you have an ETA for the title report receipt?
- We would like to discuss the contract. Specifically, we know that \$100K was approved for this initial DD effort .Our contract included putting together the first submission for the Rezoning Plan, but with the update to the conceptual layout and need for some of **these subconsultants** to update their **study areas**, we recommend adjusting the scope to include the increased **topographic** area and removing the **Rezoning Plan** preparation.

Thank you,

**Katherine Roberts, LEED AP BD+C, P.E.**

Project Manager

o 540-349-4500 / c 304-886-1937 / [kroberts@bohlereng.com](mailto:kroberts@bohlereng.com)



**From:** Frank Cassidy <[fcassidy@warrentonva.gov](mailto:fcassidy@warrentonva.gov)>  
**Sent:** Wednesday, November 9, 2022 5:12 PM  
**To:** Katherine Roberts <[kroberts@bohlereng.com](mailto:kroberts@bohlereng.com)>  
**Cc:** [v212171@nf.bohlereng.com](mailto:v212171@nf.bohlereng.com)  
**Subject:** RE: DPW Project - Coordination Items

**EXTERNAL:** Use caution with attachments and links.

Good evening

Any update on this? I am looking for the report as I have to create a presentation for council in December. We are working on the title.

Thank you,

Frank

**From:** Katherine Roberts <[kroberts@bohlereng.com](mailto:kroberts@bohlereng.com)>  
**Sent:** Tuesday, October 18, 2022 10:18 AM  
**To:** Frank Cassidy <[fcassidy@warrentonva.gov](mailto:fcassidy@warrentonva.gov)>  
**Cc:** [v212171@nf.bohlereng.com](mailto:v212171@nf.bohlereng.com)  
**Subject:** RE: DPW Project - Coordination Items

**[EXTERNAL EMAIL]** DO NOT CLICK links or attachments unless you recognize the sender and know the content is safe.

Frank,

The ESA Phase I and Geotech Reports were just sent our way for review. We had a few questions for the subconsultant Item E. which we are waiting for replies on. Additionally, the area of study has changed slightly with the updated concept, so we sent the updated version of the layout their way to get their input on if / how their reports may need to change and what that scope looks like. I expect to have a summary from each consultant this week.

For the survey, we have completed the field work for the initial conceptual area and were still waiting on the title report to wrap up the title review portion. Any chance you have received that?

Did you receive any initial feedback from the County on their review of the updated concept and how feasible this site is?

Thank you,

**Katherine Roberts, LEED AP BD+C, P.E.**

Project Manager

o 540-349-4500 / c 304-886-1937 / [kroberts@bohlereng.com](mailto:kroberts@bohlereng.com)

**BOHLER //**

---

**From:** Frank Cassidy <[fcassidy@warrentonva.gov](mailto:fcassidy@warrentonva.gov)>

**Sent:** Monday, October 17, 2022 10:32 AM

**To:** Katherine Roberts <[kroberts@bohlereng.com](mailto:kroberts@bohlereng.com)>

**Subject:** RE: DPW Project - Coordination Items

**EXTERNAL:** Use caution with attachments and links.

Good morning.

Any update on when we can look for a report on this ?

Frank

---

**From:** Katherine Roberts <[kroberts@bohlereng.com](mailto:kroberts@bohlereng.com)>

**Sent:** Wednesday, September 21, 2022 1:37 PM

**To:** Frank Cassidy <[fcassidy@warrentonva.gov](mailto:fcassidy@warrentonva.gov)>

**Cc:** [v212171@nf.bohlereng.com](mailto:v212171@nf.bohlereng.com); Rob Walton <[rwalton@warrentonva.gov](mailto:rwalton@warrentonva.gov)>; Faith White <[jwhite@bohlereng.com](mailto:jwhite@bohlereng.com)>

**Subject:** RE: DPW Project - Coordination Items

**[EXTERNAL EMAIL]** DO NOT CLICK links or attachments unless you recognize the sender and know the content is safe.

Frank,

Please see attached for the updated conceptual layout for your review + coordination.

Let us know how the discussions go with the County and when you are expecting the title commitment on this site.

Thank you,

**Katherine Roberts, LEED AP BD+C, P.E.**

Project Manager

o 540-349-4500 / c 304-886-1937 / [kroberts@bohlereng.com](mailto:kroberts@bohlereng.com)

**BOHLER //**

---

**From:** Katherine Roberts

**Sent:** Wednesday, September 14, 2022 2:54 PM

**To:** Frank Cassidy <[fcassidy@warrentonva.gov](mailto:fcassidy@warrentonva.gov)>

**Cc:** [v212171@nf.bohlereng.com](mailto:v212171@nf.bohlereng.com); Rob Walton <[rwalton@warrentonva.gov](mailto:rwalton@warrentonva.gov)>; Faith White <[jwhite@bohlereng.com](mailto:jwhite@bohlereng.com)>

**Subject:** RE: DPW Project - Coordination Items

Great – I just sent you an invite for Monday morning – let me know if that time doesn't work for you.

Thanks,

**Katherine Roberts, LEED AP BD+C, P.E.**

Project Manager

o 540-349-4500 / c 304-886-1937 / [kroberts@bohlereng.com](mailto:kroberts@bohlereng.com)

**BOHLER //**

---

**From:** Frank Cassidy <[fcassidy@warrentonva.gov](mailto:fcassidy@warrentonva.gov)>

**Sent:** Wednesday, September 14, 2022 1:35 PM

**To:** Katherine Roberts <[kroberts@bohlereng.com](mailto:kroberts@bohlereng.com)>

**Cc:** [v212171@nf.bohlereng.com](mailto:v212171@nf.bohlereng.com); Rob Walton <[rwalton@warrentonva.gov](mailto:rwalton@warrentonva.gov)>; Faith White <[jwhite@bohlereng.com](mailto:jwhite@bohlereng.com)>

**Subject:** RE: DPW Project - Coordination Items

**EXTERNAL:** Use caution with attachments and links.

Good afternoon.

Monday, all day, and Friday morning are pretty open or me at the moment.

Frank

---

**From:** Katherine Roberts <[kroberts@bohlereng.com](mailto:kroberts@bohlereng.com)>

**Sent:** Wednesday, September 14, 2022 9:19 AM

**To:** Frank Cassidy <[fcassidy@warrentonva.gov](mailto:fcassidy@warrentonva.gov)>

**Cc:** [v212171@nf.bohlereng.com](mailto:v212171@nf.bohlereng.com); Rob Walton <[rwalton@warrentonva.gov](mailto:rwalton@warrentonva.gov)>; Faith White <[jwhite@bohlereng.com](mailto:jwhite@bohlereng.com)>

**Subject:** RE: DPW Project - Coordination Items

---

**[EXTERNAL EMAIL]** DO NOT CLICK links or attachments unless you recognize the sender and know the content is safe.

Frank,

Please see below for some responses.

I am thinking us setting up a Teams meeting would be helpful to make sure we are on the same page – what does availability look like next week?

Item E.

Thank you,

**Katherine Roberts, LEED AP BD+C, P.E.**

Project Manager

o 540-349-4500 / c 304-886-1937 / [kroberts@bohlereng.com](mailto:kroberts@bohlereng.com)

**BOHLER //**

---

**From:** Frank Cassidy <[fcassidy@warrentonva.gov](mailto:fcassidy@warrentonva.gov)>

**Sent:** Wednesday, September 14, 2022 8:45 AM

**To:** Katherine Roberts <[kroberts@bohlereng.com](mailto:kroberts@bohlereng.com)>

**Cc:** [v212171@nf.bohlereng.com](mailto:v212171@nf.bohlereng.com); Rob Walton <[rwalton@warrentonva.gov](mailto:rwalton@warrentonva.gov)>; Faith White <[jwhite@bohlereng.com](mailto:jwhite@bohlereng.com)>

**Subject:** RE: DPW Project - Coordination Items

EXTERNAL: Use caution with attachments and links.

Good morning.

As we move forward, I continue to be a bit concerned over the scope of what you are conducting and the information you are trying to gather. At this point, I ask the following:

- As to the traffic study, I do not think that level of analysis is necessary for any future SE application. In speaking with the County and our Engineer, we don't need a traffic study for this facility. I think we only need to see a projection of the number of vehicular trips in and out of our proposed site, and a design of the entrance to accommodate the truck turning movements.
  - Agreed – and the traffic consultant is on the same page as well and are currently on pause.
- Also based on our conversation with the County and the possible changes to the layout of the structure, it seems there is still some work to do to determine if the site we discussed is feasible for both the Town and County. We may want to meet with you to get a status as to what you are working on before we move further to make sure we are all on the same page.
  - We are working on the concept updates for review with your team and then can discuss next steps. Another meeting with the County to review the updated concept is recommended once you review.
- This leads me to your title question- do we need this at this point?
  - The title is required to complete the ALTA survey, but we can hit pause until we determine whether the site is feasible.

Your thoughts?

Thank you,

Frank

---

**From:** Katherine Roberts <[kroberts@bohlereng.com](mailto:kroberts@bohlereng.com)>

**Sent:** Wednesday, September 14, 2022 8:00 AM

**To:** Frank Cassidy <[fcassidy@warrentonva.gov](mailto:fcassidy@warrentonva.gov)>

Cc: [v212171@nf.bohlereng.com](mailto:v212171@nf.bohlereng.com); Rob Walton <[rwalton@warrentonva.gov](mailto:rwalton@warrentonva.gov)>; Faith White <[jwhite@bohlereng.com](mailto:jwhite@bohlereng.com)>  
Subject: RE: DPW Project - Coordination Items

Item E.

**[EXTERNAL EMAIL]** DO NOT CLICK links or attachments unless you recognize the sender and know the content is safe.

Frank,

Wanted to follow up on the below as well regarding the title commitment – I am thinking with all of the documents that were pulled they likely have a title commitment and it just wasn't uploaded to the link.

Let us know when you can.

Thank you!

**Katherine Roberts, LEED AP BD+C, P.E.**  
Project Manager  
o 540-349-4500 / c 304-886-1937 / [kroberts@bohlereng.com](mailto:kroberts@bohlereng.com)

**BOHLER //**

**From:** Katherine Roberts  
**Sent:** Friday, September 9, 2022 9:21 AM  
**To:** Frank Cassidy <[fcassidy@warrentonva.gov](mailto:fcassidy@warrentonva.gov)>  
**Cc:** [v212171@nf.bohlereng.com](mailto:v212171@nf.bohlereng.com); Rob Walton <[rwalton@warrentonva.gov](mailto:rwalton@warrentonva.gov)>; Faith White <[jwhite@bohlereng.com](mailto:jwhite@bohlereng.com)>  
**Subject:** RE: DPW Project - Coordination Items

Frank,

Thank you – we reviewed the title report documents and it looks like it does not include a title commitment. Based on the invoice in the download link I think it should have – can you please follow up and see if that is something they can provide?

Typically, the applicant and/or property owner will fill out the questionnaire as much as possible. Often, they are not fully complete as some of the answers will be unknown.

Thank you,

**Katherine Roberts, LEED AP BD+C, P.E.**  
Project Manager  
o 540-349-4500 / c 304-886-1937 / [kroberts@bohlereng.com](mailto:kroberts@bohlereng.com)

**BOHLER //**

**From:** Frank Cassidy <[fcassidy@warrentonva.gov](mailto:fcassidy@warrentonva.gov)>  
**Sent:** Friday, September 9, 2022 7:14 AM  
**To:** Katherine Roberts <[kroberts@bohlereng.com](mailto:kroberts@bohlereng.com)>  
**Cc:** [v212171@nf.bohlereng.com](mailto:v212171@nf.bohlereng.com); Rob Walton <[rwalton@warrentonva.gov](mailto:rwalton@warrentonva.gov)>  
**Subject:** RE: DPW Project - Coordination Items

EXTERNAL: Use caution with attachments and links.

Good morning.

We received the title report and I will forward in a different email. As to the questionnaires, we have reviewed them and need to know who is the best person/entity to fill these out? please let me know.

Thank you,

Frank

---

**From:** Katherine Roberts <[kroberts@bohlereng.com](mailto:kroberts@bohlereng.com)>  
**Sent:** Tuesday, September 6, 2022 12:26 PM  
**To:** Frank Cassidy <[fcassidy@warrentonva.gov](mailto:fcassidy@warrentonva.gov)>  
**Cc:** [v212171@nf.bohlereng.com](mailto:v212171@nf.bohlereng.com); Rob Walton <[rwalton@warrentonva.gov](mailto:rwalton@warrentonva.gov)>  
**Subject:** RE: DPW Project - Coordination Items

**[EXTERNAL EMAIL]** DO NOT CLICK links or attachments unless you recognize the sender and know the content is safe.

Thank you, Frank.

We reviewed and will update the concept for your review to make sure we are on the same page.

Our survey team has completed their field work but needs the title report to wrap up their deliverable – are you able to give an ETA from the title company?

Also, just a reminder about the attached questionnaires from the environmental consultant.

Thank you,

**Katherine Roberts, LEED AP BD+C, P.E.**  
 Project Manager  
 o 540-349-4500 / c 304-886-1937 / [kroberts@bohlereng.com](mailto:kroberts@bohlereng.com)

**BOHLER //**

---

**From:** Frank Cassidy <[fcassidy@warrentonva.gov](mailto:fcassidy@warrentonva.gov)>  
**Sent:** Friday, September 2, 2022 1:48 PM  
**To:** Katherine Roberts <[kroberts@bohlereng.com](mailto:kroberts@bohlereng.com)>  
**Cc:** [v212171@nf.bohlereng.com](mailto:v212171@nf.bohlereng.com); Rob Walton <[rwalton@warrentonva.gov](mailto:rwalton@warrentonva.gov)>  
**Subject:** RE: DPW Project - Coordination Items

**EXTERNAL:** Use caution with attachments and links.

Good afternoon.

Please accept this as a quick update to the meeting with the County:

The main issue that came up during our meeting was the adjacency to the creek, egress, and the topography of the selected site.

**Egress:** Concerns for adding additional entrances and exits would be too much for the traffic on the main access to landfill. We need to consider moving the entrances and exits further up road with possible combining with existing access roads.

**As to the creek:** the preliminary sketch shows fuel pumps near this area. This will not be acceptable to the County. The overall project would have to take into consideration all runoff and possible influence of the creek as this is a sensitive creek area.

**The topography:** The location of the proposed buildings were a concern as to the slope and the elevation exposure to the highway, especially as a gateway into the Town.

The recommended solution to the above issues is to create an "L" shaped layout for the buildings. To do this, the building closest to the highway will be shifted up to the access way for the landfill; then made parallel to the accessway. The proposed fuel pumps would be moved up that area as well. This would require an adjustment to the proposed designated site area, but should address the concerns mentioned by the County.

I attached a rough sketch to help illustrate the changes on the above mentioned considerations. Please take these into consideration for the continuation of the study.

Let me know if you require additional.

Frank

---

**From:** Katherine Roberts <[kroberts@bohlereng.com](mailto:kroberts@bohlereng.com)>  
**Sent:** Wednesday, August 31, 2022 1:35 PM  
**To:** Frank Cassidy <[fcassidy@warrentonva.gov](mailto:fcassidy@warrentonva.gov)>  
**Cc:** [v212171@nf.bohlereng.com](mailto:v212171@nf.bohlereng.com)  
**Subject:** DPW Project - Coordination Items

**[EXTERNAL EMAIL]** DO NOT CLICK links or attachments unless you recognize the sender and know the content is safe.

Hi Frank,

Wanted to follow up and see if you have had any success setting up a meeting with the County to review the most recent concept.

Additionally, we have a few other coordination items to get started / follow up on:

1. Can you please complete the attached questionnaires for the ESA Phase I Analysis on this site?
2. Do you have an ETA for the title report?

Let me know if you have any other questions in the meantime.

Thank you!

**Katherine Roberts, LEED AP BD+C, P.E.**  
 Project Manager



# PHASE I ENVIRONMENTAL SITE ASSESSMENT



TOWN OF WARRENTON DPW COMPLEX SITE A

8499 BINGHAM ROAD  
WARRENTON, VIRGINIA 20186

ECS PROJECT NO. 47:13457-A

FOR: BOHLER ENGINEERING

SEPTEMBER 16 2022





September 16 2022

Katherine Roberts  
Bohler Engineering  
28 Blackwell Park Lane  
Suite 201  
Warrenton, Virginia 20186

ECS Project No. 47: 13457-A

Reference: Phase I Environmental Site Assessment Report, Town of Warrenton DPW Complex Site A, 8499 Bingham Road, Warrenton, Faquier County, Virginia 20186

Dear Mrs. Roberts:

ECS Mid-Atlantic, LLC (ECS) is pleased to provide you with the results of our Phase I Environmental Site Assessment (ESA) for the referenced site. ECS's services were provided in general accordance with ECS Proposal No. 47:22797-EP authorized on July 27, 2022 and generally meet the requirements of ASTM E1527-21, Standard Practice for Environmental Site Assessments: Phase I Environmental Site Assessment Process, which ECS believes to be in accordance with EPA Standards and Practices for All Appropriate Inquiries contained in 40 CFR Part 312.

If there are questions regarding this report, or a need for further information, please contact the undersigned.

Sincerely,

ECS Mid-Atlantic, LLC

Josh Peckham  
Environmental Scientist  
jpeckham@ecslimited.com  
571-919-0668

Ryan J. Croyle, REM  
Environmental Principal  
rcroyle@ecslimited.com  
717-767-4788

**Project Summary**

Town of Warrenton DPW Complex Site A  
8499 Bingham Road  
Warrenton, Virginia 20186

Report Section		No Further Action	REC	CREC	HREC	BER	Comment
4.0	User Provided Information					✓	The user confirmed the parcel has been used by Fauquier county as a Landfill Site.
5.1	Federal ASTM Databases					✓	The adjacent facility is a household waste landfill with several listed violations
5.2	State ASTM Databases					✓	The adjacent facility is a household waste landfill with several listed violations
5.3	Additional Environmental Record Sources	✓					
6.0	Historical Use Information		✓			✓	The subject property was historically used as part of the adjoining landfill. A large earthen mound of construction material from the facility remains on the property. The adjacent facility is a household waste landfill.
7.0	Site and Area Reconnaissance		✓			✓	A large earthen mound of unknown construction material lies on the east side of the property. The adjacent facility to the east is a household waste landfill.
8.0	Additional Services	✓					

Report Section		No Further Action	REC	CREC	HREC	BER	Comment
9.0	Interviews	✓					No owner interview

**ENVIRONMENTAL PROFESSIONAL STATEMENT**

We declare that, to the best of our professional knowledge and belief, we meet the definition of Environmental Professional as defined in § 312.10 of 40 CFR 312. We have the specific qualifications based on education, training, and experience to assess a property of the nature, history, and setting of the subject property. We have developed and performed the all appropriate inquiries in conformance with the standards and practices set forth in 40 CFR Part 312.

Signature for Unknown User



Unknown User  
Environmental Senior Project Manager  
September 16 2022

Ryan J. Croyle, REM  
Environmental Principal  
September 16 2022

<b>TABLE OF CONTENTS</b>		<b>PAGE</b>
<b>1.0</b>	<b>EXECUTIVE SUMMARY</b> .....	<b>1</b>
<b>2.0</b>	<b>INTRODUCTION</b> .....	<b>4</b>
2.1	Purpose and Reason for Performing Phase I ESA .....	4
2.2	Scope of Services .....	4
2.3	Definitions .....	4
2.4	Limitations .....	5
2.5	Data Gaps .....	6
2.6	Limiting Conditions/Deviations .....	6
<b>3.0</b>	<b>SUBJECT PROPERTY DESCRIPTION</b> .....	<b>8</b>
3.1	Subject Property Location and Legal Description .....	8
3.2	Physical Setting and Hydrogeology .....	8
3.3	Current Use and Description of the Site .....	9
<b>4.0</b>	<b>USER PROVIDED INFORMATION</b> .....	<b>10</b>
4.1	Title Information .....	10
4.2	Environmental Liens or Activity and Use Limitations .....	10
4.3	Specialized Knowledge .....	10
4.4	Commonly Known or Reasonably Ascertainable Information .....	10
4.5	Valuation Reduction for Environmental Issues .....	10
4.6	Owner, Property Manager, and Occupant Information .....	10
4.7	Degree of Obviousness .....	10
<b>5.0</b>	<b>RECORDS REVIEW</b> .....	<b>11</b>
5.1	Federal ASTM Databases .....	12
5.1.1	Federal RCRIS - Generators .....	12
5.2	State ASTM Databases .....	13
5.2.1	Solid Waste Facilities/ Landfill (SWL/LF) List .....	13
5.3	Additional Environmental Record Sources .....	13
5.3.1	Additional Non-ASTM Federal Databases .....	13
5.3.2	Additional Non-ASTM State Databases .....	13
5.3.2.1	Manifest Information (PA MANIFEST) .....	13
5.3.3	Other Proprietary Databases .....	14
5.3.4	Unmapped (Orphan) Facilities and Sites .....	14

5.4 Regulatory Review Summary ..... 14

**6.0 HISTORICAL USE INFORMATION ..... 15**

6.1 Aerial Photograph Review ..... 15

6.2 Sanborn Fire Insurance Map Review ..... 17

6.3 Historical USGS Topographic Maps ..... 17

6.4 City Directory Review ..... 18

6.5 Property Tax Files ..... 19

6.6 Recorded Land Title Records ..... 19

6.7 Building Department Records ..... 19

6.8 Zoning/Land Use Records ..... 19

6.9 Previous Reports ..... 20

6.10 Other Historical Sources ..... 20

6.10.1 State Environmental Agency ..... 20

6.10.2 Local Fire Department ..... 20

6.10.3 Local Health Department ..... 20

6.11 Historical Use Summary ..... 21

**7.0 SITE AND AREA RECONNAISSANCE ..... 22**

7.1 Methodology ..... 22

7.2 On-Site Features ..... 22

7.2.1 Observed Geologic, Hydrogeologic, Hydrologic, and Topographic  
Conditions ..... 22

7.2.2 Past Site Uses ..... 22

7.2.3 Current Uses ..... 22

7.3 Adjoining and Nearby Properties ..... 23

7.4 Site and Area Reconnaissance Summary ..... 24

**8.0 ADDITIONAL SERVICES ..... 25**

**9.0 INTERVIEWS ..... 26**

**10.0 FINDINGS AND CONCLUSIONS ..... 27**

10.1 Findings and Opinions ..... 27

10.2 Significant Data Gaps ..... 28

10.3 De Minimis Conditions ..... 28

10.4 Conclusions ..... 28

**11.0 REFERENCES ..... 29**

## TABLE OF APPENDICES

Appendix I: Figures

Appendix II: Interviews, Correspondence and User Questionnaire

Appendix III: Regulatory Records Documentation

Appendix IV: Historical Research Documentation

Appendix V: Site Photographs

Appendix VI: Statement of Qualifications

Appendix VII: Acronyms



## 1.0 EXECUTIVE SUMMARY

ECS Mid-Atlantic, LLC (ECS) was contracted by Bohler Engineering to perform an ASTM E1527-21, Phase I Environmental Site Assessment (ESA) of the Town of Warrenton DPW Complex Site A located at 8499 Bingham Road in Warrenton, Fauquier County, Virginia (i.e. subject property). This Executive Summary is an integral part of the Phase I ESA report. ECS recommends that the report be read in its entirety.

The subject property is identified by the Fauquier County GIS as a portion of the parcel identified with the Property Identification Number (PIN) 6983-81-0145-000 and owned by the Board of Supervisors of Fauquier County. The subject property is an approximate 10 acre tract that is located in a predominantly agricultural area of Warrenton, VA. The subject property is a portion of a much larger parcel that houses the Fauquier County Landfill facilities. The subject property consists of primarily unimproved land, with a large earthen mound rising across most of the east and north of the site. A small utility shed and some transmission lines occupy the northwest corner of the property.

The subject property is located in a rural area of Warrenton, Virginia. Based on our review of site topography and conditions observed during the site reconnaissance, it is our professional opinion that properties to the east are presumed to be hydrogeologically up-gradient of the subject property. The subject property is bound on the north by commercial facilities, on the east and south by industrial landfill facilities and on the west by undeveloped land. ECS identified the adjacent landfill operations to represent a potential BER for the subject property.

Based on the records search, site reconnaissance and interviews, it appears that the subject property was historically used as agricultural land from at least 1952, if not earlier, until approximately 2002, when it became a part of the adjacent landfill construction. Prior to 1927, it appears that the site was undeveloped. Records indicate the subject parcel has been owned by Fauquier County. Historical records prior to 1894 were not reasonably ascertainable for the subject property.

A regulatory database search report was provided by EDR. The database search involves researching a series of Federal, State, Local, and other databases for facilities and properties that are located within specified minimum search distances from the subject property. The report did not directly identify the subject property on the databases researched. The EDR report identified several facilities within the minimum ASTM search distances that share a tax parcel with the subject property. Based on our review of available public records, issues associated with the the listings in the database report are not believed to represent a REC for the subject property.

ASTM E1527-21 defines a "*data gap*" as: "a lack of or inability to obtain information required by this practice despite good faith efforts by the environmental professional to gather such information." ECS was not able to conduct an interview with the property owner or someone with considerable knowledge of the property. ECS considers this to be a data gap for the assessment; however, based on conditions observed at the property and the consistent agricultural use of the property that converted to a portion of a C&D landfill, the absence of an owner interview was not considered to be a significant data gap, and was not considered likely impact our ability to render a professional opinion regarding the subject property.

A "*significant data gap*" is "a data gap that affects the ability of the environmental professional to identify a recognized environmental condition." Significant data gaps that would be expected to impact our ability to render a professional opinion concerning the subject property were not identified.

We have performed a Phase I Environmental Site Assessment in general conformance with the scope and limitations of ASTM E1527-21 of the Town of Warrenton DPW Complex Site A located at 8499 Bingham Road in Warrenton, Fauquier County, Virginia, the subject property. Any exceptions to, or deletions from, this practice are described in Section 2.6 of this report. This assessment has revealed the following Recognized Environmental Conditions in relation to the subject property.

- The subject property started operating as a portion of the Fauquier County Landfill that is located on the parent parcel between 2002 and 2008. The landfill was reportedly used for storage of construction & demolition (C&D) waste material. Historical records and site visit observations revealed an earthen mound to the east of the subject property that extends to the north. Records reviewed do not indicate the nature of the material stockpiled on the subject property. Due to the historic use of the subject property as a part of C&D waste landfill activities, and the same use of the adjacent property, ECS considers the historic use to represent an REC for the subject property.
- The property shares a parcel with the Fauquier County Landfill, with several of the facilities and disposal areas adjoining the subject property to the east and south. This collection site is designated for the disposal of household trash, bulk waste and recycling as well as C&D waste. Based on our review of available historical and regulatory records, the adjacent facility was cited for violations in the past, and it is possible household waste debris may be present on the subject property. As a result of this use, ECS considers the facility to represent an REC for the subject property.

**Table of Critical Dates**

<b>Item</b>	<b>Date</b>
Report Issuance Date	September 16 2022
Date of Interview with Past and Present Owners and Occupants	August 23, 2022
Date of Recorded Environmental Cleanup Lien Search	N/A
Date of Government Record Review Report	August 12, 2022
Date of Visual Inspection of Subject and Adjoining Properties	August 22, 2022
Earliest Date of Interviews, Lien Search, Record Reviews, and Inspections	August 12, 2022
Report Viability Date	February 8, 2023

## 2.0 INTRODUCTION

### 2.1 Purpose and Reason for Performing Phase I ESA

The purpose of the ESA was to:

- evaluate the probability of impact to the surface water, groundwater and/or soils within the property boundaries through a review of regulatory information and a reconnaissance of the subject property and vicinity;
- evaluate historical land usage to identify previous conditions that could potentially impact the environmental condition of the subject property;
- conduct all appropriate inquiry as defined by ASTM E1527-21 and 40 CFR Part 312;
- evaluate the potential for on-site and off-site contamination; and,
- provide a professional opinion regarding the potential for environmental impact at the site and a list of Recognized Environmental Conditions (RECs).

The ESA should allow the Users the opportunity to qualify for landowner liability protection under the Comprehensive Environmental Response, Compensation and Liability Act (CERCLA) provided certain stipulations are met. The landowner liability protections are: an innocent landowner, a contiguous property owner, or a bona fide prospective purchaser. The User must meet the protection stipulations detailed in CERCLA to qualify as well as meet the User Obligations contained within the ASTM E1527-21 standard.

The reason for conducting this ESA is to perform all appropriate inquiries into the uses and prior ownership of the subject property for due diligence in support of a pending property transaction as well as to serve as a feasibility survey on behalf of the User.

### 2.2 Scope of Services

The environmental assessment was conducted in general accordance with ASTM E1527-21, which ECS believes to be in accordance with EPA Standards and Practices for All Appropriate Inquiry (40 CFR §312.10). The environmental assessment was conducted under the supervision or responsible charge of an individual that qualifies as an environmental professional, as defined in 40 CFR §312.10.

ECS was contracted by Bohler Engineering to perform an ASTM E1527-21, Phase I Environmental Site Assessment (ESA) of the Town of Warrenton DPW Complex Site A located at 8499 Bingham Road in Warrenton, Fauquier County, Virginia. ECS was not contracted to address non-scope considerations.

### 2.3 Definitions

ASTM E1527-21 defines a "*recognized environmental condition (REC)*" as "(1) the presence of hazardous substances or petroleum products in, on, or at the subject property due to a release to the environment; (2) the likely presence of hazardous substances or petroleum products in, on, or at the subject property due to a release or likely release to the environment; or (3) the presence of hazardous substances or petroleum products in, on, or at the subject property under conditions that pose a material threat of a future release to the environment." For the purposes of this definition,

"likely" is that which is neither certain nor proved, but can be expected or believed by a reasonable observer based on the logic and/or experience of the environmental professional, and/or available evidence, as stated in the report to support the opinions given therein.

ASTM E1527-21 defines a "*historical recognized environmental condition (HREC)*" as "a previous release of hazardous substances or petroleum products affecting the subject property that has been addressed to the satisfaction of the applicable regulatory authority or authorities and meeting unrestricted use criteria established by the applicable regulatory authority or authorities without subjecting the subject property to any controls (for example, activity and use limitations or other property use limitations). A historical recognized environmental condition is not a recognized environmental condition."

ASTM E1527-21 defines a "*controlled recognized environmental condition (CREC)*" as "recognized environmental condition affecting the subject property that has been addressed to the satisfaction of the applicable regulatory authority or authorities with hazardous substances or petroleum products allowed to remain in place subject to implementation of required controls (for example, activity and use limitations or other property use limitations)."

ASTM E1527-21 defines a "*business environmental risk (BER)*" as "a risk that can have a material environmental or environmentally-driven impact on the business associated with the current or planned use of commercial real estate, not necessarily related to those environmental issues required to be investigated in this practice." This assessment does not include ASTM Non-Scope items or identify business environmental risks unless specifically requested by the Client, and included in [Section 8.0](#) of this report.

ASTM E1527-21 defines a "*de minimis condition*" as "a condition related to a release that generally does not present a threat to human health or the environment and that generally would not be the subject of an enforcement action if brought to the attention of appropriate governmental agencies. A condition determined to be a *de minimis* condition is not a recognized environmental condition nor a controlled recognized environmental condition."

## 2.4 Limitations

The ESA involved a reconnaissance of the subject property and contiguous properties and a review of regulatory and historical information in general accordance with the ASTM standard and EPA regulation referenced herein. No non-scope considerations or additional issues such as asbestos, radon, wetlands or mold were investigated, unless otherwise described in Section 8.0 of this report.

Note: vapor migration in the subsurface is described in Guide E2600 published by ASTM. ECS has not conducted a Vapor Encroachment Screen in accordance with the E2600 guide.

The conclusions and/or recommendations presented within this report are based upon a level of investigation consistent with the standard of care and skill exercised by members of the same profession currently practicing in the same locality under similar conditions. The intent of this assessment is to identify the potential for recognized environmental conditions in connection with the subject property; however, no environmental site assessment can completely eliminate uncertainty regarding the potential for recognized environmental conditions in connection with the

subject property. The findings of this ESA are not intended to serve as an audit for health and safety compliance issues pertaining to improvements or activities at the subject property. ECS is not liable for the discovery or elimination of hazards that may potentially cause damage, accidents or injury.

Observations, conclusions and/or recommendations pertaining to environmental conditions at the subject property are necessarily limited to conditions observed, and or materials reviewed at the time this study was undertaken. It was not the purpose of this study to determine the actual presence, degree or extent of contamination, if any, at this subject property. This could require additional exploratory work, including sampling and laboratory analysis. No warranty, expressed or implied, is made with regard to the conclusions and/or recommendations presented within this report.

This report is provided for the exclusive use of Bohler Engineering. This report is not intended to be used or relied upon in connection with other projects or by other unidentified third parties. The use of this report by any undesignated third party or parties will be at such party's sole risk and ECS disclaims liability for any such third party use or reliance. The use of this report is subject to the same terms, conditions and scope of work reflected in this report and the associated proposal.

## 2.5 Data Gaps

ASTM E1527-21 defines a "data gap" as: "a lack of or inability to obtain information required by this practice despite good faith efforts by the environmental professional to gather such information." A "significant data gap" is "a data gap that affects the ability of the environmental professional to identify a recognized environmental condition."

Data failures (historical data gaps) were identified during the historical research of this subject property. Use of the subject property was generally documented back to 1894. Historical information was missing for various periods. However, due to the apparent consistent historical agricultural use, the historical data gaps are not expected to impact our ability to render a professional opinion regarding the subject property.

ECS was not able to conduct an interview with the property owner or someone with considerable knowledge of the property. ECS considers this to be a data gap for the assessment; however, based on conditions observed at the property and the consistent residential use of the property since its development, the absence of an owner interview was not considered to be a significant data gap, and was not considered likely to impact our ability to render a professional opinion regarding the subject property.

Significant data gaps that would be expected to impact our ability to render a professional opinion concerning the subject property were not identified.

## 2.6 Limiting Conditions/Deviations

ASTM E1527-21 requires that the Environmental Professional identify limiting conditions, deletions, and deviations from the ASTM E1527-21 standard, if any, including client-imposed constraints. The following limiting conditions and/or deviations were encountered during the performance of this Phase I ESA:

- Dense vegetation covered portions of the subject property and may have obscured environmentally significant features and direct observation of the ground surface.
- ECS was not able to conduct an interview with the property owner or someone with considerable knowledge of the property. The lack of an owner interview is considered a limitation of this study.

### 3.0 SUBJECT PROPERTY DESCRIPTION

#### 3.1 Subject Property Location and Legal Description

<b>Site Name</b>	Town of Warrenton DPW Complex Site A
<b>Property Address</b>	8499 Bingham Road
<b>Property City, State</b>	Warrenton, Virginia
<b>Property County</b>	Faquier County
<b>Number of Parcels</b>	Portion of One (1)
<b>Property ID Number(s)</b>	6983-81-0145-000
<b>Property Size</b>	10 Acres
<b>Property Owner of Record</b>	Board of Supervisors of Faquier County
<b>Property Legal Description</b>	N/A

#### 3.2 Physical Setting and Hydrogeology

<b>USGS Topographic Map</b>	
<b>Quad Designation</b>	Warrenton, VA Quadrangle 7.5 Minute
<b>Date</b>	2019
<b>Subject Property Settings</b>	
<b>Average Subject Property Elevation (in feet or meters)</b>	540 ft
<b>General Sloping Direction</b>	West
<b>Bodies of Water</b>	One small ponded area on the south side.
<b>General Directions of Surface Flow</b>	Southwest
<b>Presumed Direction of Groundwater Flow</b>	Southwest
<b>Geologic Province</b>	Piedmont
<b>Up-gradient Property Direction</b>	East



<b>Nearby Properties' Setting</b>	
<b>General Sloping Direction</b>	West
<b>Bodies of Water</b>	Mill Run stream to the west of the property, Large stormwater pond bordering the south of the property, with several larger ponds beyond.
<b>General Directions of Surface Flow</b>	Southwest
<b>Presumed Direction of Groundwater Flow</b>	Southwest

Regional influences such as karst conditions, impermeable soils, etc. may have an impact on groundwater flow. The actual groundwater flow direction cannot be determined without site-specific information obtained through the gauging of groundwater monitoring wells.

### **3.3 Current Use and Description of the Site**

The subject property is an approximate 10 acre tract that is located in a predominantly agricultural area of Warrenton, VA. The subject property is a portion of a much larger parcel that houses the Fauquier County Landfill facilities. The subject property consists of primarily unimproved land, with a large earthen mound rising across most of the east and north of the site. A small utility shed and some transmission lines occupy the northwest corner of the property.

## 4.0 USER PROVIDED INFORMATION

The ASTM standard includes disclosure and obligations of the User to help the Environmental Professional identify the potential for Recognized Environmental Conditions associated with the subject property. A User Questionnaire was submitted to Katherine Roberts with Bohler Engineering. The user questionnaire was completed by Frank Cassidy, Director of Public Works & Utilities for the Town of Warrenton, VA on September 9, 2022. Section 4.0 is based on the completed User Questionnaire. A copy of the completed User Questionnaire is included in Appendix II.

### 4.1 Title Information

ECS was not provided with title information by the User. If this information is provided following the issuance of this report and information contained therein materially changes the outcome of this report, ECS will issue an addendum to this report.

### 4.2 Environmental Liens or Activity and Use Limitations

ECS was not provided with information on environmental liens or activity and use limitations for our review. It should be noted by the User of this report that if the User does not obtain activity and use limitation information, the User that is seeking to qualify for an innocent landowner, a contiguous property owner, or a bona fide prospective purchaser liability defense may lose these rights to qualify under CERCLA. If the activity use information is provided following issuance of this report and information contained therein materially changes the outcome of this report, ECS will issue an addendum to this report.

### 4.3 Specialized Knowledge

The User did not provide specialized knowledge of the subject property.

### 4.4 Commonly Known or Reasonably Ascertainable Information

The user stated the land was previously used by Fauquier County as a landfill site.

### 4.5 Valuation Reduction for Environmental Issues

No information pertaining to the valuation reduction for environmental issues was provided to ECS.

### 4.6 Owner, Property Manager, and Occupant Information

The user stated that the property was formerly owned by Fauquier County.

### 4.7 Degree of Obviousness

The User did not provide information related to obvious indicators that point to the presence or likely presence of contamination at the subject property.

## 5.0 RECORDS REVIEW

A regulatory records search of ASTM standard and supplemental databases was conducted for the subject property and is included in Appendix III. The regulatory search report in the appendix includes additional details about the regulatory databases that were reviewed. The regulatory records search involves searching a series of databases for facilities that are located within a specified distance from the subject property. The ASTM standard specifies an approximate minimum search distance from the subject property for each database. Pursuant to ASTM, the approximate minimum search distance may be reduced for each standard environmental record except for Federal NPL site list, and Federal RCRA TSD list. According to ASTM, government information obtained from nongovernmental sources may be considered current if the source updates the information at least every 90 days or, for information that is updated less frequently than quarterly by the government agency, within 90 days of the date the government agency makes the information available to the public. The following table indicates the standard environmental record sources and the approximate minimum search distances for each record.

<b>Standard Environmental Record Sources</b>	<b>Approximate Minimum Search Distance Per ASTM (miles)</b>	<b>Subject Property</b>	<b>Off-Site Properties</b>
Federal NPL	1.0	No	0
Federal Delisted NPL	0.5	No	0
Federal CERCLIS	0.5	No	0
Federal CERCLIS NFRAP	0.5	No	0
Federal RCRA CORRACTS	1.0	No	0
Federal RCRA non-CORRACTS TSD	0.5	No	0
Federal RCRA Generators	Subject Site and Adjoining Properties	Yes	1
Federal IC/EC	Subject Site Only	No	N/A
Federal ERNS	Subject Site Only	No	N/A
State and Tribal Hazardous Waste Sites (NPL Equivalent)	1.0	No	0
State and Tribal Hazardous Waste Sites (CERCLIS Equivalent)	0.5	No	0
State and Tribal Landfill and/or solid waste disposal sites	0.5	Yes	1

<b>Standard Environmental Record Sources</b>	<b>Approximate Minimum Search Distance Per ASTM (miles)</b>	<b>Subject Property</b>	<b>Off-Site Properties</b>
State and Tribal Leaking Tanks	0.5	No	0
State and Tribal Registered UST and AST	Subject Site and Adjoining Properties	No	0
State and Tribal IC/EC	Subject Site Only	No	N/A
State and Tribal Voluntary Cleanup (VCP)	0.5	No	0
State and Tribal Brownfield Sites	0.5	No	0

Based on our knowledge of the subject property and the surrounding area, ECS attempts to verify and interpret this data. While this attempt at verification is made with due diligence, ECS cannot guarantee the accuracy of the record(s) search beyond that of information provided by the regulatory report(s). ECS makes no warranty regarding the accuracy of the database report information included within the regulatory report(s).

The regulatory database search was performed by EDR, and their report is dated August 12, 2022. ECS did not reduce the minimum ASTM search distances stipulated in the standard. The regulatory databases reviewed by ECS included supplemental databases researched by EDR.

## 5.1 Federal ASTM Databases

### 5.1.1 Federal RCRIS - Generators

RCRIS identifies facilities that generate hazardous wastes as defined by the RCRA. Very small quantity generators (VSQG) (previously identified as conditionally exempt small quantity generators or CESQGs) generate less than 100 kilograms of hazardous waste, or less than 1 kilogram of acutely hazardous waste, per month. Small quantity generators (SQGs) generate between 100 and 1,000 kilograms of hazardous waste per month. Large quantity generators (LQGs) generate more than 1,000 kilograms of hazardous waste or more than 1 kilogram of acutely hazardous waste per month.

No facilities were identified within the boundaries of the subject property.

One facility on the same parcel as the subject property (EPA IDs: VAR000517722) was identified on the RCRIS Generator database as **FAUQUIER COUNTY HHW (6438 College Street)** and historically as **FAUQUIER CO. LANDFILL-DEPT.OF ENV. SERV.** The listing is described below:

The facility is listed by the database as approximately 681 feet from the subject property and was identified as a RCRA-VSQG in 2009 as Fairfax County Household Hazardous Waste. This collection site is designated for the disposal of household trash, bulk waste and recycling. The facility was listed as a conditionally exempt small quantity generator of solid wastes (NAICS Code:562111). The facility received eight (8) notices of violations during a compliance inspection by the State on September 9, 2005. The facility received eight warning letters from the State on November 8-9, 2005 as acts of enforcement on the previous violations. The facility was listed as returning to compliance on December 14, 2005. Additional information pertaining to this listing can be viewed in the regulatory report included in Appendix III. Due to the listed violations and the proximity of the facility on the same parcel as the subject property, ECS considers this to be a BER for the subject property.

## 5.2 State ASTM Databases

### 5.2.1 Solid Waste Facilities/ Landfill (SWL/LF) List

The SWL is a list of state-permitted solid waste facilities. These facilities may be active or inactive facilities or open dumps that failed to meet RCRA Subtitle D Section 4004 criteria for solid waste landfills or disposal sites.

No facilities were identified within the boundaries of the subject property.

One facility on the same parcel as the subject property was identified on the SWL/LF database as **CORRAL FARM WASTE MANAGEMENT FACILITY (6438 College Street)**. The listing is described below:

The facility was identified as two split listings of a transfer station and materials recovery facility. This data lists one-hundred and seventy-eight (178) entries for permits issued to the facilities. These primarily consist of financial assurance records, routine compliance reports, and miscellaneous administrative permitting. Two notices of violation were issued for the property on December 13, 2018 regarding unspecified water violations and the Construction General Permit VAR051470. After review, ECS does not consider the permitting or enforcement entries to represent a REC for the subject property. However ECS does consider the listing of the facility on the landfill database, and the reported violations, to represent a BER for the subject property.

## 5.3 Additional Environmental Record Sources

### 5.3.1 Additional Non-ASTM Federal Databases

Neither the subject property nor properties within the designated search radii were identified on the Non-ASTM Federal databases researched for this assessment.

### 5.3.2 Additional Non-ASTM State Databases

#### 5.3.2.1 Manifest Information (PA MANIFEST)

The Manifest database contains information pertaining to hazardous waste manifest listings.

No facilities were identified within the boundaries of the subject property.

One facility on the same parcel as the subject property (EPA IDs: VAR000517722) was identified on the RCRIS Generator database as **FAUQUIER COUNTY HHW (6438 College Street)**. The listing is described below:

This database listing contains four identical entries for Manifest Number:015831253JJK for 70 pounds of unspecified hazardous material transported to Chem Cycle Inc in Lewisberry Pa. on October 21, 2017. Based on our review of reasonably ascertainable information, due to the listing of the material having been properly removed from the facility, ECS does not consider this listing to be a REC for the subject property.

### 5.3.3 Other Proprietary Databases

Neither the subject property nor properties within the designated search radii were identified on the proprietary databases researched for this assessment.

### 5.3.4 Unmapped (Orphan) Facilities and Sites

One property was identified on the Orphan Summary List. These facilities are considered unmappable because the facility information in the database is insufficient and/or does not report accurate facility location.

## 5.4 Regulatory Review Summary

A regulatory database search report was provided by EDR. The database search involves researching a series of Federal, State, Local, and other databases for facilities and properties that are located within specified minimum search distances from the subject property. The report did not identify the subject property on the databases researched. The EDR report identified several adjacent facilities that share a tax parcel with the subject property within the minimum ASTM search distances. Based on our review of available public records, ECS does consider the listings to be potential sources of soil, groundwater, or vapor impact to the subject property. The adjacent facility is a landfill designated for the disposal of household trash, bulk waste and recycling, and during our review of available public records the property was noted with several potential violations. Because of this ECS considers the facility to represent a BER for the subject property.

## 6.0 HISTORICAL USE INFORMATION

### 6.1 Aerial Photograph Review

ECS reviewed aerial photographs of the subject property and immediately surrounding properties for evidence of former usage which may indicate potential environmental issues. The aerial photographs were obtained from Historic Aerials NETR Online and EDR. The aerial photographs reviewed were dated 1952, 1960, 1966, 1970, 1971, 1977, 1980, 1994, 2002, 2003, 2005, 2006, 2008, 2009, 2011, 2012, 2013, 2014, 2016, 2018. Aerial photographs dated prior to 1952 were not available for review. The ECS review is dependent on the quality and scale of the photographs.

The following is a description of relevant information from the aerial photographs:

Year(s)	Subject Property	Adjoining Properties	REC? (yes or no)
1952-1966	Subject property was situated on a portion of a large agricultural field.	Surrounded by agricultural land on all sides. Some residential structures lie beyond to the west situated along a road that runs to the west. and some structures of unknown use lie to the northeast. Subject property is bordered by a road to the north. A linear drainage feature is visible bordering the west side of the property.	No
1966-1971	Subject Property remains unchanged.	The road beyond the western property was developed into a larger, multi-lane highway. The drainage feature to the west is headed by a small pond in the northwest.	No
1971-2002	Subject Property remains unchanged.	The road beyond to the west was furthered developed with additional lanes. The facility to the northeast developed with additional structures.	No

<b>Year(s)</b>	<b>Subject Property</b>	<b>Adjoining Properties</b>	<b>REC? (yes or no)</b>
2002-2003	A linear landscaped area is visible on the north of the subject property parallel to the road.	A linear forested area is visible to the west and east of the subject property. The small pond to the northwest is no longer visible. The facility to the northeast is no longer visible. Former agricultural lands beyond to the north developed into a large community college facility and parking area. Lands to the northeast, east, and south were visibly under development and clearing for construction of large landfill facility	No
2003-2005	Subject Property remains unchanged.	Landfill facility construction appears complete and facility appears operational	Yes
2005-2008	Subject Property remains unchanged.	Access road constructed east of the subject property	Yes
2008-2011	Linear raised earthen mound area visible in the northeast of the property	Property to the west is primarily forested.	Yes
2011-2012	Barren/cleared area visible on east side of the property.	Access road to the east changed in shape.	Yes
2012-2013	Linear earthen mound area visibly constructed across most of the north of the subject property. Large area on the east of the site cleared from construction operations.	Adjacent properties remain primarily unchanged	Yes
2013-2014	East of subject property now constructed into large earthen mound that extends across the north of the site.	Adjacent properties remain primarily unchanged	Yes



<b>Year(s)</b>	<b>Subject Property</b>	<b>Adjoining Properties</b>	<b>REC? (yes or no)</b>
2014-2016	Vegetation cleared from mound for what appeared to be additional construction operations to add material .	Storm water pond under southeast of the subject property	Yes
2016-2018	Additional construction underway to add material in the northeast.	Southeast pond construction complete.	Yes

## 6.2 Sanborn Fire Insurance Map Review

In an effort to identify past uses, ECS utilized EDR to search for historical Sanborn Fire Insurance Maps (Sanborn) for the subject property and surrounding area. Sanborn maps were not available for this area. The absence of such maps generally indicates that the subject property is located in an area where Sanborn maps were not produced because the area was rural or it was not economically feasible. ECS does not expect the lack of Sanborn maps to impact our ability to render a professional opinion concerning the subject property given the amount of historical information obtained from our research, the USGS topographic map, aerial photographs, city directories, and other historical records obtained. A copy of the Unmapped Property report is included within Appendix IV.

## 6.3 Historical USGS Topographic Maps

Topographic maps are produced by the United States Geological Survey (USGS) for various time periods. ECS reviewed topographic maps of the subject property and immediately surrounding properties for evidence of former usage that may indicate potential environmental issues. The topographic maps were obtained from Historic Aerials NETR Online and United States Geological Survey (USGS) and were dated 1894, 1897, 1927, 1930, 1945, 1948, 1957, 1958, 1961, 1966, 1968, 1972, 1978, 1982, 1986, 1994, 1999, 2011, 2013, 2016, 2019. Topographic maps dated prior to 1894 were not available for review.

The following is a description of relevant information from the topographic maps:

<b>Year(s)</b>	<b>Subject Property</b>	<b>Adjoining Properties</b>	<b>REC? (yes or no)</b>
1894-1927	Maps depict the site sloping generally downhill to the northeast, with a tributary of the Bull Run stream intersecting the site to the northeast.	Maps depict a roadway to the east of the subject property, beyond the adjacent properties.	No

<b>Year(s)</b>	<b>Subject Property</b>	<b>Adjoining Properties</b>	<b>REC? (yes or no)</b>
1927-1930	Maps depict the site sloping generally downhill to the southwest, with a stream depicted to the southwest.	Roads are depicted to the north of the site and beyond adjacent properties to the west of the site. some small structures lie of these roads.	No
1930-1968	Maps depict the stream in the southwest intersecting the subject property in the southwest.	Adjacent properties remain primarily unchanged	No
1968-1972	Subject Property remains unchanged.	The stream to the west of the site is depicted as running linear north to south and headed by a pond to the northeast of the subject property.	No
1972-2013	Subject Property remains unchanged.	A new structure is depicted to the northeast of the subject property.	No
2013-2016	Subject Property remains unchanged.	structures no longer depicted on maps. Large pond depicted to the south of the subject property.	No
2016	Subject Property topography visibly changed by raised area in the east, still primarily slopes to the southwest.	Contours of landfill visible to the southeast of the subject property.	Yes

#### 6.4 City Directory Review

One of the ASTM standard historical sources to be reviewed for previous subject property uses is local street directories, commonly known as City Directories. The purpose of the directory review is to identify past occupants of the subject property, adjoining properties, or nearby properties. In some rural areas, street directories information is limited.

ECS reviewed city directories obtained from EDR. The subject property address utilized for the research was 8499 Bingham Road. The directories reviewed were dated 1963, 1966, 1970, 1974, 1978, 1983, 1988, 1992, 1995, 2000, 2005, 2010, 2014, 2017. No listings were found for the subject property. The directories reviewed did not provide listings for the subject property or surrounding area. Directories dated prior to 1963 were not available for review. A copy of the city directory report is included in Appendix IV.

The following is a description of relevant information from the city directories:

Year(s)	Subject Property	Adjoining Properties	REC? (yes or no)
1963-2017	No directory results	No directory results	No

### 6.5 Property Tax Files

Property tax files may include records of past ownership, appraisals, maps, sketches, photos, or other information kept by the local jurisdiction for property tax assessment purposes. According to the Faquier County tax assessor online information, the subject property is owned by Board of Supervisors of Faquier County. The subject property is a 10-acre portion of the parcel identified with the Parcel Identification Number (PIN) 6983-81-0145-000.

### 6.6 Recorded Land Title Records

Recorded land title records may include leases, land contracts, and AULs recorded by the local jurisdiction. Land title records may provide only a list of the names of previous owners and may be of limited use; however, they may provide useful information about uses or occupancy of the property when employed in combination with other sources.

ECS was not provided with Land Title Records. Given historical information gained from other sources reviewed in this section, this is not considered to be a significant data gap that would affect our ability to render a professional opinion concerning the property's environmental quality.

### 6.7 Building Department Records

The term building department records means those records of the local government indicating permissions of the local government to construct, alter or demolish improvements on the property.

ECS obtained a list of building permits from EDR via the Lightbox™ Application. The provided building permits were for residential structures on the same parcel, but not located within or adjacent to the subject property.

### 6.8 Zoning/Land Use Records

The term zoning/land use records refers to records of the local government indicating the uses permitted by the government in particular zones within its jurisdictions.

Due to substantial historical coverage gained from other sources, ECS did not review zoning records for the purpose of this assessment. Given historical information gained from other sources reviewed in this section, this is not considered to be a significant data gap that would affect our ability to render a professional opinion concerning the property's environmental quality.

## 6.9 Previous Reports

We have not been provided with environmental or engineering assessment reports for the subject property completed by others, nor has ECS completed similar studies or prior assessments of the subject property.

## 6.10 Other Historical Sources

Other credible historical sources may be reviewed to identify past uses of the subject property. These sources may include websites, county or state road maps, historical society documents, or local library information. Please find copies of correspondences in appendix ii.

### 6.10.1 State Environmental Agency

ECS representative Joshua Peckham contacted the Virginia Department of Environmental Quality to determine if they had historical information regarding any documented storage, spills, and/or disposals of petroleum products, chemical or hazardous substances at the site or in the immediate vicinity of the project area, or other information regarding the subject property. A Freedom of Information Act request was submitted to the Virginia DEQ on August 12, 2022. Virginia DEQ responded on August 24, 2022 confirming they had no records associated with the request.

### 6.10.2 Local Fire Department

ECS representative Joshua Peckham contacted the Fauquier County Department of Fire and Rescue's FOIA Representative to determine if they had historical information regarding any documented storage, spills, and/or disposals of petroleum products, chemical or hazardous substances at the site or in the immediate vicinity of the project area, or other information regarding the subject property. A Freedom of Information Act request was submitted on August 12, 2022. ECS received a response on August 8, 2018. The FOIA response detailed one incident on the adjacent property to the east on February 26, 2022 regarding a 1.5 acre brush fire caused by a utility pole surging. The report specifically states no hazardous materials were released during the incident. After a review of the records, ECS does not consider the records to show any REC for the subject property.

### 6.10.3 Local Health Department

ECS representative Joshua Peckham contacted the Fauquier County Department of Environmental Health to determine if they had historical information regarding any documented storage, spills, and/or disposals of petroleum products, chemical or hazardous substances at the site or in the immediate vicinity of the project area, or other information regarding the subject property. A Freedom of Information Act request was submitted on August 12, 2022. Fauquier County DEH responded on August 12, 2022 confirming they had records pertaining to the tax parcel the subject property lies on. The records pertained to a well and sewer development projects for the adjacent property to the east of the subject property. After a review of the records, ECS does not consider the records to show any REC for the subject property.

### 6.11 Historical Use Summary

According to historical research, the subject property has been historically used as agricultural land from at least 1927, if not earlier. Records indicate the subject parcel has been owned by Fauquier County since approximately 1993. According to historical records research and other sources, the site has historically been agricultural land. The land was partially developed starting in 2002 as a portion of the adjacent landfill. Indications of recognized environmental conditions were identified in the historical data review. The following recognized environmental conditions were identified through a review of available historical records:

The surrounding area has developed slowly from a primarily agricultural land with mixed residential homes, with increasing residential use over time. A large industrial facility was developed to the south and east around 2002. The area has remained generally consistent since the facility's construction.

- The property shares a parcel with the Fauquier County Landfill. The subject property operated as a portion of the landfill's operations as early as 2002, and the subject property was used for construction material storage by 2008 if not earlier. Records reviewed do not indicate the nature of large stockpile of materials stored on the subject property. Due to the historic use of the subject property as a part of landfill activities, and the use of the adjacent property at the times materials were stored, ECS considers the listing to be a REC for the subject property.
- Based on our review of available historical records, the adjacent facility is a landfill designated for the disposal of household trash, bulk waste and recycling, and has historically been used as such since 2002 or earlier. ECS considers the facility to represent a BER for the subject property.

## 7.0 SITE AND AREA RECONNAISSANCE

### 7.1 Methodology

Josh Peckham and Michael Bacon of ECS conducted the field reconnaissance on August 22, 2022. The weather at the time of the reconnaissance was 90 degrees Fahrenheit and sunny. Observations were made from a walking reconnaissance around the perimeter, and along several transects across the subject property. Access or visibility limitations, if any, are discussed in Section 2.6. Subject property photographs are included in Appendix V.

### 7.2 On-Site Features

#### 7.2.1 Observed Geologic, Hydrogeologic, Hydrologic, and Topographic Conditions

The site generally slopes to the west. A large earthen mound rises on the east side of the property and curves across the north of the property. A tributary stream of the Mill Run stream borders the length of the western property boundary, from north to south. Groundwater flow presumably flows towards this stream. Surface flow presumably follows a similar path, but flowing slightly more south to a stormwater retention pond past the south edge of the subject property.

#### 7.2.2 Past Site Uses

During the site reconnaissance, ECS observed the subject property for evidence of past occupancy or usage that could indicate the presence of environmental concerns. Based on current site conditions observed during the site reconnaissance, ECS presumably assumes the large mound across the property is reminiscent of former landfill operations on this portion of the parcel.

#### 7.2.3 Current Uses

The subject property is an approximate 10 acre tract that is located in a predominantly agricultural area of Warrenton, VA. The subject property is a portion of a larger parcel currently occupied by the with similar uses. The subject property consists of a large developed earthen structure but is otherwise overgrown with herbaceous vegetation.

The table below lists pertinent features of interest that were assessed for the subject property. Relevant information regarding pertinent features is discussed further in this section. Pertinent features of environmental concern were not observed during the site reconnaissance.

Feature	Yes	No
Hazardous Substances and Petroleum Products in Connection with Identified Uses		✓
Hazardous Substance and Petroleum Product Containers Not in Connection with Identified Uses		✓
Drums, Totes, and Intermediate Bulk Containers		✓

Feature	Yes	No
Unidentified Substance Containers		✓
Underground or Aboveground Storage Tanks		✓
Strong, Pungent or Noxious Odors		✓
Standing Surface Water and Pools or Sumps Containing Liquids Likely to be Hazardous Substances or Petroleum Products		✓
Known or Suspect PCB-containing Equipment		✓
Stains or Corrosion to Floors, Walls or Ceilings		✓
Stained Soil or Pavement		✓
Floor Drains and Sump Pumps		✓
Pits, Ponds or Lagoons		✓
Stressed Vegetation		✓
Solid Waste Mounds or Non-natural Fill Materials		✓
Water/Wastewater Discharge		✓
Groundwater Wells		✓
Septic Systems or Cesspools		✓
Hydraulic Equipment (Elevators, Lifts, Compactors, Etc.)		✓
Dry Cleaning		✓
Specialized Industrial Equipment		✓
Onsite Electrical Generators		✓
Oil-water Separators		✓

### Solid Waste Mounds or Non-natural Fill Materials

A large earthen mounds was observed across most of the east side of the property, extending across the north side of the property. Due to the soil surface covering of dense vegetation, ECS is not able to verify the materials buried at the subject property.

### 7.3 Adjoining and Nearby Properties

Contiguous and nearby properties were observed during a walking and vehicular reconnaissance of the subject property boundary and public places. The subject property is located in a rural area of Warrenton, Faquier County, Virginia.

<b>Direction</b>	<b>Description</b>	<b>Relative Gradient</b>	<b>REC</b>
North	Bingham road and a Virginia State Police station. Beyond which is a large community college complex.	Cross-gradient	No
East	Lands belonging to the Fauquier County Landfill.	Up-gradient	Yes
South	Lands belonging to the Fauquier County Landfill.	Down-gradient	No
West	Forested land containing a stream, beyond which is James Madison Highway	Down-gradient	No

Pertinent features of environmental concern were not observed on adjoining or nearby properties during the site reconnaissance.

#### **7.4 Site and Area Reconnaissance Summary**

According to our site observations and a review of adjoining and nearby properties, the subject property was used primarily as storage area for earthen material for the adjacent landfill. The subject property is located in a rural area of Fauquier County, surrounded primarily by industrial and residential land, with some commercial buildings to the north. Details pertaining to our on-site and off-site observations are referenced previously. The following RECs were identified during our on-site and off-site reconnaissance:

- A large earthen mounds was observed across most of the east side of the property, extending across the north side of the property. Due to the soil surface covering of dense vegetation, ECS is not able to verify the materials buried at the subject property. Historical records review had revealed this material originated from the adjoining landfill facilities. As ECS was not able to verify the materials at the time, ECS considers this to be a REC for the subject property.



## 8.0 ADDITIONAL SERVICES

ASTM guidelines identify non-scope issues, which are beyond the scope of this practice. Non-scope issues have the potential to be business environmental risks. Some of these non-scope issues include; asbestos-containing building materials, radon, lead-based paint, lead in drinking water, wetlands, and mold.

ECS was not authorized to assess non-scope issues in conjunction with this assessment.

## 9.0 INTERVIEWS

Copies of interview documentation are included in Appendix II.

ECS interviewed local government officials and agencies via written Freedom of Information Act requests. Information gained from such sources is included in [Section 6.10](#).

ECS attempted to contact Katherine Roberts on August 23, 2022. At the time this report was issued, ECS had not received a response. The lack of an owner interview is considered to be a data gap for the Phase I ESA process. Based on the other information reviewed, this data gap is not expected to impact our ability to render a professional opinion regarding the subject property.

## 10.0 FINDINGS AND CONCLUSIONS

### 10.1 Findings and Opinions

The subject property is identified by the Fauquier County GIS as a portion of the parcel identified with the Property Identification Number (PIN) 6983-81-0145-000 and owned by the Board of Supervisors of Fauquier County. The subject property is an approximate 10 acre tract that is located in a predominantly agricultural area of Warrenton, VA. The subject property is a portion of a much larger parcel that houses the Fauquier County Landfill facilities. The subject property consists of primarily unimproved land, with a large earthen mound rising across most of the east and north of the site. A small utility shed and some transmission lines occupy the northwest corner of the property.

The subject property is located in a rural area of Warrenton, Virginia. Based on our review of site topography and conditions observed during the site reconnaissance, it is our professional opinion that properties to the east are presumed to be hydrogeologically up-gradient of the subject property. The subject property is bound on the north by commercial facilities, on the east and south by industrial landfill facilities and on the west by undeveloped land. ECS identified the adjacent landfill operations to represent a potential BER for the subject property.

Based on the records search, site reconnaissance and interviews, it appears that the subject property has been historically used as agricultural land from at least 1952, if not earlier. Prior to 1927, it appears that the site was undeveloped. Records indicate the subject parcel has been owned by Fauquier County. Historical records prior to 1894 were not reasonably ascertainable for the subject property.

A regulatory database search report was provided by EDR. The database search involves researching a series of Federal, State, Local, and other databases for facilities and properties that are located within specified minimum search distances from the subject property. The report did not identify the subject property on the databases researched. The EDR report identified several off-site properties within the minimum ASTM search distances. Based on our review of available public records, issues associated with the the listings in the database report are not believed to represent a REC for the subject property.

ASTM E1527-21 defines a "*data gap*" as: "a lack of or inability to obtain information required by this practice despite good faith efforts by the environmental professional to gather such information." A "*significant data gap*" is "a data gap that affects the ability of the environmental professional to identify a recognized environmental condition." Significant data gaps that would be expected to impact our ability to render a professional opinion concerning the subject property were not identified.

ECS was not able to conduct an interview with the property owner or someone with considerable knowledge of the property. ECS considers this to be a data gap for the assessment; however, based on conditions observed at the property and the consistent use of the property since its development, the absence of an owner interview was not considered to be a significant data gap, and was not considered likely impact our ability to render a professional opinion regarding the subject property.

ECS was not able to conduct an interview with the property owner or someone with considerable knowledge of the property. ECS considers this to be a data gap for the assessment; however, based on conditions observed at the property and the consistent agricultural use of the property that converted to a portion of a C&D landfill, the absence of an owner interview was not considered to be a significant data gap, and was not considered likely impact our ability to render a professional opinion regarding the subject property.

### 10.2 Significant Data Gaps

" A *significant data gap*" is "a data gap that affects the ability of the environmental professional to identify a recognized environmental condition." Significant data gaps that would be expected to impact our ability to render a professional opinion concerning the subject property were not identified.

### 10.3 De Minimis Conditions

ECS did not identify *de minimis* conditions associated with the subject property during this assessment.

### 10.4 Conclusions

We have performed a Phase I Environmental Site Assessment in general conformance with the scope and limitations of ASTM E1527-21 of the Town of Warrenton DPW Complex Site A located at 8499 Bingham Road in Warrenton, Fauquier County, Virginia, the subject property. Any exceptions to, or deletions from, this practice are described in Section 2.6 of this report. This assessment has revealed the following Recognized Environmental Conditions in relation to the subject property.

- The subject property started operating as a portion of the Fauquier County Landfill that is located on the parent parcel between 2002 and 2008. The landfill was reportedly used for storage of construction & demolition (C&D) waste material. Historical records and site visit observations revealed an earthen mound to the east of the subject property that extends to the north. Records reviewed do not indicate the nature of the material stockpiled on the subject property. Due to the historic use of the subject property as a part of C&D waste landfill activities, and the same use of the adjacent property, ECS considers the historic use to represent an REC for the subject property.
- The property shares a parcel with the Fauquier County Landfill, with several of the facilities and disposal areas adjoining the subject property to the east and south. This collection site is designated for the disposal of household trash, bulk waste and recycling as well as C&D waste. Based on our review of available historical and regulatory records, the adjacent facility was cited for violations in the past, and it is possible household waste debris may be present on the subject property. As a result of this use, ECS considers the facility to represent an REC for the subject property.

## 11.0 REFERENCES

ASTM E1527-21. Standard Practice for Environmental Site Assessment, Phase I Environmental Site Assessment Process.

Environmental Data Resources, Inc., Aerial Photo Decade Package, dated August 15, 2022, Inquiry Number 7085107.8.

Environmental Data Resources, Inc., Certified Sanborn Map Report (no coverage), dated August 15, 2022, Inquiry Number 7085107.3.

Environmental Data Resources, Inc., City Directory Image Report, dated August 15, 2022, Inquiry Number 7085107.5.

Environmental Data Resources, Inc., Radius Map Report, dated August 15, 2022, Inquiry Number 7085107.2s.

Historic Aerials by NETR, <https://www.historicaerials.com/>.

Fauquier County Parcel Search and Zoning Map, <https://fauquiergis.maps.arcgis.com/apps/webappviewer/index.html?id=42c7a841c08b4f4cb11a3b2d3179e144>

7.5-minute USGS Topographic Map of the Warrenton, VA Quadrangle, dated 2019. <https://ngmdb.usgs.gov/topoview/>.

# Appendix I: Figures



**Figure 1**  
Site Location

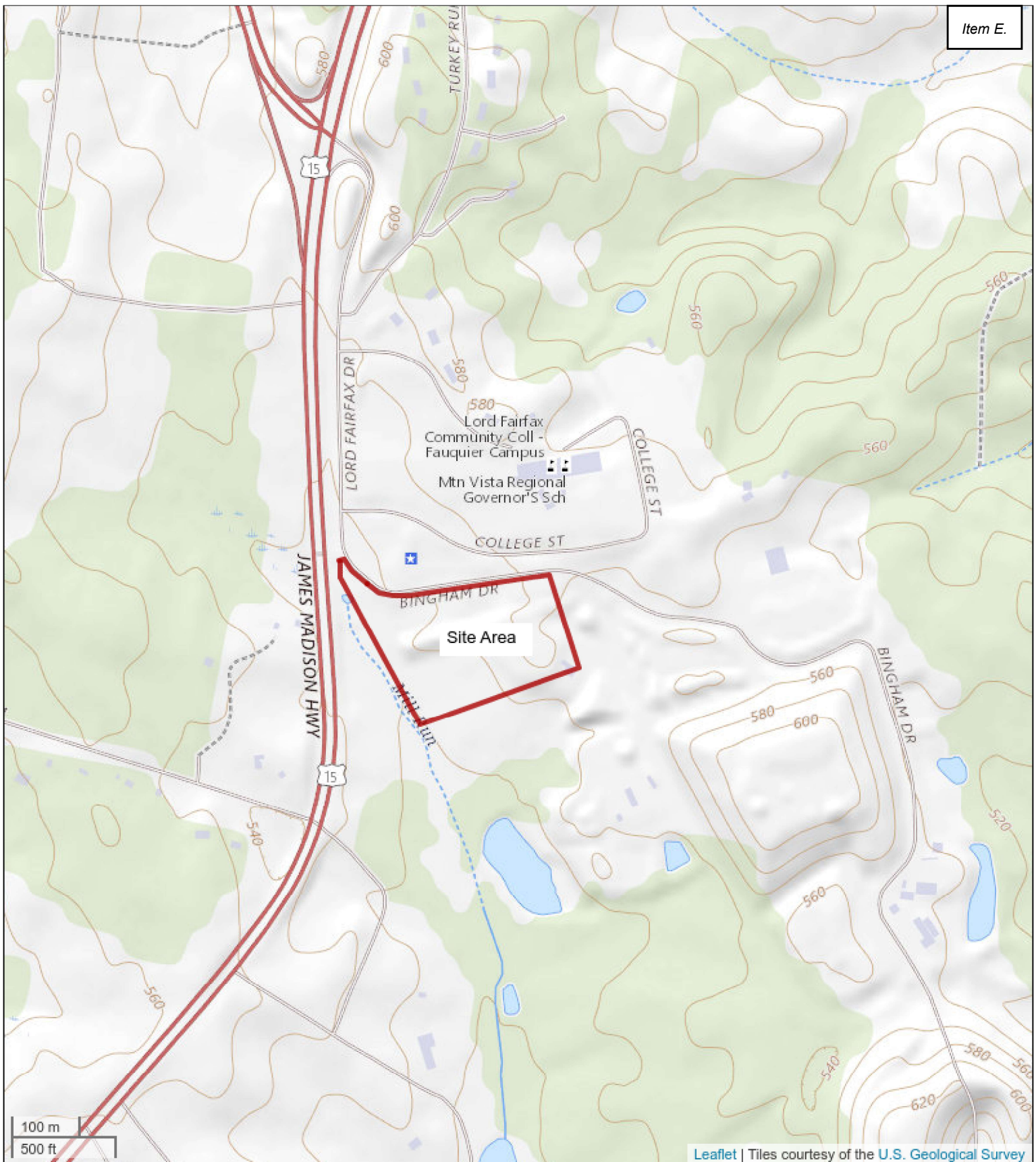


Figure 2  
Topographical Map





**Figure 3**  
Aerial Imagery

# **Appendix II: Interviews, Correspondence and User Questionnaire**



# ENVIRONMENTAL QUESTIONNAIRE

## Environmental Questionnaire for User

Completion required for conformance with ASTM E 1527-13. Failure to provide this information may preclude CERCLA liability protections for the property purchaser. Please return answered form to ECS.

Site Name: \_\_\_\_\_

Name and Title of Person Completing Questionnaire (Please Print):

FRANK CASSIDY, DIRECTOR PUBLIC WORKS & UTILITIES

Signature of Person Completing Questionnaire:

[Handwritten Signature]

Date: 9/12/22

Name of Your Company and Your Contact Number (Please Print):

TOWN OF WASHINGTON, VA. 540-347-1101 X123

ASTM E 1527-13 indicates that, "Either the user shall make known to the environmental professional the reason why the user wants to have the Phase I Environmental Site Assessment performed or, if the user does not identify the purpose of the Phase I Environmental Site Assessment, the environmental professional shall assume the purpose is to qualify for an LLP to CERCLA liability and state this in the report." As the user of this ESA, what is the reason for conducting the Phase I ESA? If this question is unanswered, ECS will assume that the user's reason for the ESA is to qualify for landowner liability protections to CERCLA liability.

Please state reason for having ESA performed: FEASIBILITY STUDY

Will you provide Property Title Records and a Legal Description to ECS?

Please select one: NO  YES  AS POSSIBLE

Will you provide a 50-year chain of title abstract to ECS?

Please select one: NO  YES

### Please Send Information Promptly

(1a.) Environmental liens that are filed or recorded against the site (40 CFR 312.25). ASTM E 1527-13 states that the user should perform a review of recorded land title records and judicial records for environmental liens or activity and use limitations for the site. Please forward the results of the land title record and judicial record review. If you would prefer, ECS can obtain this information from a third party provider for **an additional fee**. Please let ECS know if you would like to contract ECS for this service.

Please select one: Client to Provide  ECS to Provide for Additional Fee

## ENVIRONMENTAL QUESTIONNAIRE

- (1b.) Activity and use limitations that are in place on the site or that have been filed or recorded in a registry (40 CFR 312.26).** Are you aware of any activity and use limitations (AULs), such as engineering controls, land use restrictions or institutional controls that are in place at the site and/or have been filed or recorded in a registry under federal, tribal, state or local law?

Please select one:

NO

YES

If yes, please explain:

*BUT IS A LAMATEL SITE*

- (2.) Specialized knowledge -** As the user of this ESA do you have any specialized knowledge or experience related to the property or nearby properties? For example, are you involved in the same line of business as the current or former occupants of the property or an adjoining property so that you would have specialized knowledge of the chemicals and processes used by this type of business?

Please select one:

NO

YES

If yes, please explain:

- (3.) Commonly known or reasonably ascertainable information about the property (40 CFR 312.30).** Are you aware of commonly known or reasonably ascertainable information about the property that would help the environmental professional to identify conditions indicative of releases or threatened releases? For example:

- (a.)** Do you know the past uses of the property?

Please select one:

NO

YES

If yes, please state uses:

*FAUGUIER COUNTY*

- (b.)** Do you know of specific chemicals that are present or once were present at the property?

Please select one:

NO

YES

If yes, please explain:

- (c.)** Do you know of spills or other chemical releases that have taken place at the property?

Please select one:

NO

YES

If yes, please explain:

### ENVIRONMENTAL QUESTIONNAIRE

(d.) Do you know of any environmental cleanups that have taken place at the property?

Please select one: NO  YES

If yes, please explain: \_\_\_\_\_  
\_\_\_\_\_  
\_\_\_\_\_

(4.) Relationship of the purchase price to the fair market value of the property if it were not contaminated (40 CFR 312.29). Does the purchase price being paid for this property reasonably reflect the fair market value of the property?

Please select one: NO  YES  *N/A*

If no, please explain: \_\_\_\_\_  
\_\_\_\_\_  
\_\_\_\_\_

If you are aware that there is a difference, is the lower purchase price because contamination is known or believed to be present at the property?

Please select one: NO  YES  *N/A*

If yes, please explain: \_\_\_\_\_  
\_\_\_\_\_  
\_\_\_\_\_

(5.) Parcel Property Owner(s) & Contact Number(s):

- A. *Fauquier County*
- B. \_\_\_\_\_
- C. \_\_\_\_\_
- D. \_\_\_\_\_

Property Manager and Occupant(s) & Contact Number(s)

Property Manager: \_\_\_\_\_

Occupant/Tenant: \_\_\_\_\_

Occupant/Tenant: \_\_\_\_\_

(6.) The degree of obviousness of the presence or likely presence of contamination at the property, and the ability to detect the contamination by appropriate investigation (40 CFR 312.31). As the user of this ESA, based on your knowledge and experience related to the property, are there any obvious indicators that point to the presence or likely presence of contamination at the property?

Please select one: NO  YES  *intended*

If yes, please explain: \_\_\_\_\_  
\_\_\_\_\_  
\_\_\_\_\_

**Josh Peckham**

---

**From:** DEQ-NRO FOIA, rr <nrofoia@deq.virginia.gov>  
**Sent:** Friday, August 19, 2022 5:43 PM  
**To:** Josh Peckham; rr DEQ-NRO FOIA  
**Subject:** [EXTERNAL] (716-23-0234) \*NEW SUBMISSION\* Freedom of Information Act Request

Good afternoon,

Please be advised that it is not possible to provide the requested records or determine whether they are available within the five working days required by FOIA due to technical difficulties at our Northern Regional Office. Therefore, we are invoking subsection B4 of § 2.2-3704 to provide us with seven additional working days to respond to your request. We will deliver a response on or before 8/30/22.

Thank you,  
 Emma

Emma Murphy (she/her/hers)  
 FOIA Technician  
 Virginia Department of Environmental Quality  
 Northern Regional Office  
 13901 Crown Court, Woodbridge, VA 22193  
 Main: 703-583-3800

Please submit all FOIA requests and correspondence to [NROfoia@deq.virginia.gov](mailto:NROfoia@deq.virginia.gov)

----- Forwarded message -----

**From:** DEQ Website <[DEQCommunications@deq.virginia.gov](mailto:DEQCommunications@deq.virginia.gov)>  
**Date:** Fri, Aug 12, 2022 at 12:40 PM  
**Subject:** \*NEW SUBMISSION\* Freedom of Information Act Request  
**To:** [nrofoia@deq.virginia.gov](mailto:nrofoia@deq.virginia.gov) <[nrofoia@deq.virginia.gov](mailto:nrofoia@deq.virginia.gov)>

**Freedom of Information Act Request**

**Submission #:** 1889567  
**IP Address:** 184.185.47.218  
**Submission Date:** 08/12/2022  
**Survey Time:** 12 minutes, 48 seconds

You have a new online form submission. To download a copy in PDF format, please click [here](#).

Note: a download will promptly begin but may take up to a few minutes to complete pending the overall submission size.

Thank you,  
**Virginia DEQ**

---

This is an automated message generated by Granicus. Please do not reply directly to this email.

Did you know the information you are looking for may already be online? We have compiled a list of the most frequently requested FOIA items. Please take a moment to review our [online resources](#).

## Request submitted by:

**\* Name**

Joshua Peckham

**\* Date**

08/12/2022

\* I am a Virginia resident

Yes

**\* Email**

jpeckham@ecslimited.com

Phone Number

(571) 919-0668

---

## Information Requested

Please provide past history and current usage of property. Any information is helpful (*Example: private residence, undeveloped land, current operating business, former business, industrial property, etc*).

**\* Please be as specific as possible in describing the information you are requesting.**

ECS Mid-Atlantic, LLC (ECS) is currently conducting an environmental investigation for a portion of the referenced site. As a portion of our investigation, we are interested in obtaining any information your office may have regarding any documented storage, spills, and/or disposals of petroleum products, chemical or hazardous substances at the site or in the immediate vicinity of the project area.

---

Read-Only Content

### Facility

**Facility Name (if known)**

8499 Bingham Rd. (parcel no. 6983-81-0145-000)

**Former Name/Owner (if known)**

BOARD OF SUPERVISORS OF FAUQUIER COUNTY

Full Address

8499 Bingham Rd.  
Warrenton Virginia 20187

**Additional Information**

ECS is contracted to investigate an approximate 10-acre, primarily undeveloped, portion in the northwest of tax parcel number 6983-81-0145-000

\* What date range is this requested for?

Other

**From**

08/12/1972 12:00 AM

**To**

08/12/2022 12:00 AM

\* Add another facility?

No

## Where do I send my request?

Please submit your request to the regional office that oversees the facility. Statewide requests should be sent to **Central Office**.

- Select **Blue Ridge Regional Office** if the facility is within the following counties or cities:
  - *Counties:* Alleghany, Amherst, Appomattox, Bedford, Botetourt, Campbell, Charlotte, Craig, Floyd, Franklin, Giles, Halifax, Henry, Montgomery, Patrick, Pittsylvania, Pulaski, and Roanoke
  - *Cities:* Bedford, Clifton Forge, Danville, Covington, Lynchburg, Martinsville, Radford, Roanoke and Salem
  
- Select **Northern Regional Office** if the facility is within the following counties or cities:
  - *Counties:* Arlington, Caroline, Culpeper, Fairfax, Fauquier, King George, Loudoun, Louisa, Madison, Orange, Prince William, Rappahannock, Spotsylvania, and Stafford
  - *Cities:* Alexandria, Fairfax, Falls Church, Fredericksburg, Manassas and Manassas Park
  
- Select **Piedmont Regional Office** if the facility is within the following counties or cities:
  - *Counties:* Amelia, Brunswick, Buckingham, Charles City, Chesterfield, Cumberland, Dinwiddie, Essex, Gloucester, Goochland, Greenville, Hanover, Henrico, King and Queen, King William, Lancaster, Lunenburg, Mathews, Mecklenburg, Middlesex, New Kent, Northumberland, Nottoway, Powhatan, Prince Edward, Prince George, Richmond, Surry, Sussex, and Westmoreland
  - *Cities:* Colonial Heights, Emporia, Hopewell, Petersburg, and Richmond
  
- Select **Southwest Regional Office** if the facility is within the following counties or cities:
  - *Counties:* Bland, Buchanan, Carroll, Dickenson, Grayson, Lee, Russell, Scott, Smyth, Tazewell, Washington, Wise, and Wythe
  - *Cities:* Bristol, Galax and Norton
  
- Select **Tidewater Regional Office** if the facility is within the following counties or cities:
  - *Counties:* Accomack, Isle of Wight, James City, Northampton, Southampton and York
  - *Cities:* Chesapeake, Franklin, Hampton, Newport News, Norfolk, Poquoson, Portsmouth, Suffolk, Virginia Beach, and Williamsburg
  
- Select **Valley Regional Office** if the facility is within the following counties or cities:
  - *Counties:* Albemarle, Augusta, Bath, Clarke, Fluvanna, Frederick, Greene, Highland, Nelson, Page, Rockbridge, Rockingham, Shenandoah, and Warren
  - *Cities:* Buena Vista, Charlottesville, Harrisonburg, Lexington, Staunton, Waynesboro, and Winchester

For Commonwealth-wide records, please select **Central Office**.

### \* Regional Office

Northern Regional Office



## Josh Peckham

---

**From:** Josh Peckham  
**Sent:** Friday, August 12, 2022 12:27 PM  
**To:** darren.stevens@fauquiercounty.gov  
**Subject:** Town of Warrenton DPW Complex Site A FOIA Request  
**Attachments:** Town of Warrenton DPW Complex Site A FOIA Request.pdf

Good Afternoon,

Please see attached FOIA request on behalf of ECS Mid Atlantic LLC. Please let me know if you have questions or if I should direct my correspondence to a different contact.

Respectfully,

**JOSH PECKHAM** | Environmental Scientist  
**ECS MID-ATLANTIC, LLC**  
**T** 703.471.8400 **D** 571.919.0668 **C** 571.919.0668  
14026 Thunderbolt Place, Suite 100, Chantilly, VA 20151-3232  
JPeckham@ecslimited.com | www.ecslimited.com

**ECS HAS LAUNCHED A PODCAST** - Listen and subscribe by clicking here.

Instagram | LinkedIn | Facebook | Twitter

*Confidential/proprietary message/attachments. Delete message/attachments if not intended recipient.*



**County of Fauquier**  
**Department of Fire, Rescue and Emergency Management**

30 John Marshall Street  
Warrenton, Virginia 20186  
Phone (540) 422-8800 Fax (540) 422-8813  
<http://www.fauquierfirerescue.org>



**Darren L. Stevens, MPA, CFOD**  
Fire Rescue Chief / Fire Marshal  
[darren.stevens@fauquiercounty.gov](mailto:darren.stevens@fauquiercounty.gov)

**Michael E. Gillam, MPA**  
Assistant Fire Rescue Chief  
[michael.gillam@fauquiercounty.gov](mailto:michael.gillam@fauquiercounty.gov)

**Tom Marable,**  
VFRA President  
[tom.marable@fauquiercounty.gov](mailto:tom.marable@fauquiercounty.gov)

August 18, 2022

Attn: Josh Peckham  
ECS Mid-Atlantic, LLC  
14026 Thunderbolt Place, Ste. 100  
Chantilly, VA 20151

Re: PIN: 6983-81-0145-000, 199.90 Acres, 8499 Bingham Road, Warrenton, VA 20187

Dear Mr. Peckham,

This is in response to your inquiry regarding the above address. Our records department is able to search all dispatched emergency services calls in the last ten years. Information in regards to any known fires or code violations on the premises would be included in this search. There was an incident on 2/26/22. The incident report is attached.

In regards to illegal dumping or hazardous material spills on the property, these incidents would only be recorded if HazMat or other Fauquier County Emergency Services were called to the property via 911. The incident mentioned above did call HazMat, but nothing was found. That is also included in the attached report.

For records on building permits, and the use of storage tanks, wells, or septic systems on the property, please contact Fauquier County Community Development at 540-422-8200, email [holly.meade@fauquiercounty.gov](mailto:holly.meade@fauquiercounty.gov). In addition, we suggest that you contact the VA Department of Environmental Quality (DEQ) at 703-583-3800 to see what information they may be able to provide to help you complete your search.

If you have additional questions, please feel free to contact me at 540-422-8800 or by email at [lindsay.flippo@fauquiercounty.gov](mailto:lindsay.flippo@fauquiercounty.gov).

Best Regards,

Lindsay Flippo  
Fire, Rescue, & Emergency Management  
Fauquier County



## NFIRS-1 Basic

A

06100	VA	02	26	2022	Warrenton Vol. Fire & Rescue (1101)	2201600	0
FDID	State	Month	Day	Year	Station	Number	Exposure

B **Location Type**

Census tract:

- Street Address
- Intersection
- In Front Of
- Rear Of
- Adjacent To
- Directions
- US National Grid

8499		BINGHAM	RD-Road	
Number	Prefix	Street or Highway	Street Type	Suffix
	WARRENTON	VA	20187	
Apt./Suite/Room	City	State	Zip Code	
Cross Street				

Additional location information for this incident is provided on the Wildland Fire Module in Section B, "Alternative Location Specification."

C

### Incident Type

141-Forest, woods or wildland fire

D

### Aid Given Or Received

- 1 Mutual Aid Received
- 2 Auto. Aid Received
- 3 Mutual Aid Given
- 4 Auto. Aid Given
- 5 Other Aid Given
- None

Their FDID	Their State
Their Incident Number	

### E1 Dates and Times

Alarm	02	26	2022	13:34
Arrival	02	26	2022	13:41
Controlled	02	26	2022	16:14
Last Unit Cleared	02	26	2022	16:14

### E2 Shifts and Alarms

A Shift		0145
Shift or Platoon	Alarms	District

### E3 Special Studies

9244	3 - No, COVID 19 was not a factor
ID#	Value

<b>F Actions Taken</b>  <div style="border: 1px solid black; padding: 2px; margin-bottom: 5px;">11-Extinguishment by fire service personnel</div> Primary Action Taken	<b>G1 Resources</b> <input checked="" type="checkbox"/> Apparatus or Personnel Module is used. <table style="width:100%; border-collapse: collapse; margin-top: 5px;"> <thead> <tr> <th style="width:30%;"></th> <th style="width:35%; text-align: center;">Apparatus</th> <th style="width:35%; text-align: center;">Personnel</th> </tr> </thead> <tbody> <tr> <td>Suppression</td> <td style="border: 1px solid black; text-align: center;">11</td> <td style="border: 1px solid black; text-align: center;">19</td> </tr> <tr> <td>EMS</td> <td style="border: 1px solid black; text-align: center;">1</td> <td style="border: 1px solid black; text-align: center;">3</td> </tr> <tr> <td>Other</td> <td style="border: 1px solid black; text-align: center;">5</td> <td style="border: 1px solid black; text-align: center;">2</td> </tr> </tbody> </table> <input type="checkbox"/> Resource counts include aid received resources.		Apparatus	Personnel	Suppression	11	19	EMS	1	3	Other	5	2	<b>G2 Estimated Dollar Losses and</b> <span style="float: right; border: 1px solid black; padding: 2px;">Item E.</span> <b>Losses:</b> Required for all fires if known. Optional for all non-fires. <span style="float: right;">None</span> Property: \$ <input style="width: 100px;" type="text" value="2,000.00"/> <span style="float: right;"><input type="checkbox"/></span> Contents: \$ <input style="width: 100px;" type="text" value="0"/> <span style="float: right;"><input checked="" type="checkbox"/></span> <b>Pre-Incident Values:</b> Optional <span style="float: right;">None</span> Property: \$ <input style="width: 100px;" type="text" value="2,000.00"/> <span style="float: right;"><input type="checkbox"/></span> Contents: \$ <input style="width: 100px;" type="text"/> <span style="float: right;"><input checked="" type="checkbox"/></span>
	Apparatus	Personnel												
Suppression	11	19												
EMS	1	3												
Other	5	2												

<b>Completed Modules</b> <input type="checkbox"/> 2 - Fire <input type="checkbox"/> 3 - Structure Fire <input type="checkbox"/> 4 - Civilian Fire Cas. <input type="checkbox"/> 5 - Fire Service Cas. <input type="checkbox"/> 6 - EMS <input type="checkbox"/> 7 - HazMat <input type="checkbox"/> 8 - Wildland Fire <input type="checkbox"/> 9 - Apparatus <input type="checkbox"/> 10 - Personnel <input type="checkbox"/> 11 - Arson	<b>H1 Casualties</b> <input checked="" type="checkbox"/> None <table style="width:100%; border-collapse: collapse; margin-top: 5px;"> <thead> <tr> <th style="width:30%;"></th> <th style="width:35%; text-align: center;">Deaths</th> <th style="width:35%; text-align: center;">Injuries</th> </tr> </thead> <tbody> <tr> <td>Fire Service</td> <td style="border: 1px solid black; text-align: center;">0</td> <td style="border: 1px solid black; text-align: center;">0</td> </tr> <tr> <td>Civilian</td> <td style="border: 1px solid black; text-align: center;">0</td> <td style="border: 1px solid black; text-align: center;">0</td> </tr> </tbody> </table>		Deaths	Injuries	Fire Service	0	0	Civilian	0	0	<b>H3 Hazardous Materials Release</b> <input type="checkbox"/> 1 - Natural Gas <input type="checkbox"/> 2 - Propane Gas <input type="checkbox"/> 3 - Gasoline <input type="checkbox"/> 4 - Kerosene <input type="checkbox"/> 5 - Diesel Fuel / Fuel Oil <input type="checkbox"/> 6 - Household Solvents <input type="checkbox"/> 7 - Motor Oil <input type="checkbox"/> 8 - Paint <input type="checkbox"/> 0 - Other <input checked="" type="checkbox"/> None	<b>I Mixed Use Property</b> <input type="checkbox"/> Not Mixed <input type="checkbox"/> 10 - Assembly Use <input type="checkbox"/> 20 - Education Use <input type="checkbox"/> 33 - Medical Use <input type="checkbox"/> 40 - Residential Use <input type="checkbox"/> 51 - Row Of Stores <input type="checkbox"/> 53 - Enclosed Mall <input type="checkbox"/> 58 - Business and Residential <input type="checkbox"/> 59 - Office Use <input type="checkbox"/> 60 - Industrial Use <input type="checkbox"/> 63 - Military Use <input type="checkbox"/> 65 - Farm Use <input type="checkbox"/> 00 - Other Mixed Use
	Deaths	Injuries										
Fire Service	0	0										
Civilian	0	0										
	<b>H2 Detector</b> Required for Confined Fires <input type="checkbox"/> 1 - Detector Alerted Occupants <input type="checkbox"/> 2 - Detector Did Not Alert Them <input type="checkbox"/> 3 - Unknown											

<b>J Property Use</b> <input type="checkbox"/> None <b>Structures</b> 131 <input type="checkbox"/> Church, Place of Worship 161 <input type="checkbox"/> Restaurant or Cafeteria 162 <input type="checkbox"/> Bar/Tavern or Nightclub 213 <input type="checkbox"/> Elementary School, Kindegarten 215 <input type="checkbox"/> High School, Junior High 241 <input type="checkbox"/> College, Adult Education 311 <input type="checkbox"/> Nursing Home 331 <input type="checkbox"/> Hospital	341 <input type="checkbox"/> Clinic, Clinic-Type Infirmary 342 <input type="checkbox"/> Doctor/Dentist Office 361 <input type="checkbox"/> Prison or Jail, Not Juvenile 419 <input type="checkbox"/> 1- or 2-Family Dwelling 429 <input type="checkbox"/> MultiFamily Dwelling 439 <input type="checkbox"/> Rooming/Boarding House 449 <input type="checkbox"/> Commerical Hotel or Motel 459 <input type="checkbox"/> Residential, Board and Care 464 <input type="checkbox"/> Dormitory/Barracks 519 <input type="checkbox"/> Food and Beverage Sales	539 <input type="checkbox"/> Household Goods, Sales, Repairs 571 <input type="checkbox"/> Gas or Service Station 579 <input type="checkbox"/> Motor Vehicle/Boat Sales/Repairs 599 <input type="checkbox"/> Business Office 615 <input type="checkbox"/> Electric-Generating Plant 629 <input type="checkbox"/> Laboratory/Science Laboratory 700 <input type="checkbox"/> Manufacturing Plant 819 <input type="checkbox"/> Livestock/Poultry Storage (Barn) 882 <input type="checkbox"/> Non-Residential Parking Garage 891 <input type="checkbox"/> Warehouse
--	--	--

<b>Outside</b> 124 <input type="checkbox"/> Playground or Park 655 <input type="checkbox"/> Crops or Orchard 669 <input type="checkbox"/> Forest (Timberland) 807 <input type="checkbox"/> Outdoor Storage Area 919 <input type="checkbox"/> Dump or Sanitary Landfill 931 <input checked="" type="checkbox"/> Open Land or Field 936 <input type="checkbox"/> Vacant Lot	938 <input type="checkbox"/> Graded/Cared for Plot of Land 946 <input type="checkbox"/> Lake, River, Stream 951 <input type="checkbox"/> Railroad Right-of-Way 960 <input type="checkbox"/> Other Street 961 <input type="checkbox"/> Highway/Divided Highway 962 <input type="checkbox"/> Residential Street/Driveway 981 <input type="checkbox"/> Construction Site 984 <input type="checkbox"/> Industrial Plant Yard	<b>Property Use:</b> <input style="width: 100px;" type="text"/> <b>Description</b> Look up and enter a Property Use code and description only if you have NOT checked a Property Use box.
--	---	--

K2

**Owner**

Local Option		Person/Entity Type	Business Name (if applicable)	Phone Number
Mr., Ms., Mrs.	First Name	MI	Last Name	Suffix
Number	Prefix	Street or Highway	Street Type	Suffix
Post Office Box	Apt./Suite/Room		City	
State			Zip Code	

**L Remarks:**

Aos to find about an acre & 1/2 brush fire involving plastic barrels & a small gas motor machine. A 1 3/4 line was placed in service knocking the bulk of the fire quickly. Incident was scaled back to Co 1101 units, EMS1101, BC1101 & E1102. Once fire was knocked W1101 remained on scene awaiting the fire Marshall. Fire was deemed unintentional and caused by a power surge at the utility pole.

**M Authorization**

Officer In Charge ID	Signature	Position or Rank	Assignment	Date
C721	Hunter, Charles,Jr	Lieutenant		02/27/2022
Member Making Report ID	Signature	Position or Rank	Assignment	Date

# NFIRS-2 Fire

Item E.

**A**

06100	VA	02	26	2022	Warrenton Vol. Fire & Rescue (1101)	2201600	0
FDID	State	Month	Day	Year	Station	Number	Exposure

<p><b>B</b></p> <p><b>Property Details</b></p> <p><b>B1</b> <input type="text"/> <input type="checkbox"/> Not Residential</p> <p>Estimated number of residential living units in the building of origin whether or not all units became involved</p> <p><b>B2</b> <input type="text"/> <input type="checkbox"/> Buildings Not Involved</p> <p>Number of buildings involved</p> <p><b>B3</b> <input type="text"/> 1.5 <input type="checkbox"/> None <input type="checkbox"/> Less than 1 acre</p> <p>Acres burned (outside fires)</p>	<p><b>C</b></p> <p><b>On-Site Materials Or Products</b></p> <p><b>On-Site Materials Storage Use</b></p>
--	---

<p><b>D</b></p> <p><b>Ignition</b></p> <p><b>D1</b> <input type="text"/> 94-Open area, outside; included are farmland, field</p> <p>Area of Fire Origin</p> <p><b>D2</b> <input type="text"/> 13-Electrical arcing</p> <p>Heat Source</p> <p><b>D3</b> <input type="text"/> 72-Light vegetation - not crop, including grass</p> <p>Item First Ignited</p> <p><b>D4</b> <input type="text"/></p> <p>Type of Material First Ignited</p>	<p><b>E1</b></p> <p><b>Cause of Ignition</b></p> <p><input type="checkbox"/> 1 - Intentional</p> <p><input type="checkbox"/> 2 - Unintentional</p> <p><input checked="" type="checkbox"/> 3 - Failure of Equipment or Heat Source</p> <p><input type="checkbox"/> 4 - Act of Nature</p> <p><input type="checkbox"/> 5 - Cause Under Investigation</p> <p><input type="checkbox"/> U - Cause Undetermined After Investigation</p> <hr/> <p><b>E2</b></p> <p><b>Factors Contributing to Ignition</b></p> <p><input type="text"/> 33-Short-circuit arc from defective, worn insulation</p> <p>Factor Contributing to Ignition</p>	<p><b>E3</b></p> <p><b>Human Factors Contributing to Ignition</b></p> <p>Check all applicable boxes</p> <p><input checked="" type="checkbox"/> None</p> <p><input type="checkbox"/> 1 - Asleep</p> <p><input type="checkbox"/> 2 - Possibly impaired by alcohol or drugs</p> <p><input type="checkbox"/> 3 - Unattended person</p> <p><input type="checkbox"/> 4 - Possibly Mentally Disabled</p> <p><input type="checkbox"/> 5 - Physically Disabled</p> <p><input type="checkbox"/> 6 - Multiple Persons Involved</p> <hr/> <p><input type="checkbox"/> 7 - Age Was A Factor</p> <p>Estimated Age of Person Involved <input type="text"/></p> <p><input type="checkbox"/> Male <input type="checkbox"/> Female</p>
---	--	--

<p><b>F1</b></p> <p><b>Equipment Involved In Ignition</b></p> <p><input checked="" type="checkbox"/></p> <p><input type="text"/></p> <p>Equipment Involved</p> <p>Brand <input type="text"/></p> <p>Model <input type="text"/></p> <p>Serial # <input type="text"/></p> <p>Year <input type="text"/></p>	<p><b>F2</b></p> <p><b>Equipment Power Source</b></p> <p><input checked="" type="checkbox"/></p> <p><input type="text"/></p> <p>Equipment Power Source</p> <hr/> <p><b>F3</b></p> <p><b>Equipment Portability</b></p> <p><input type="checkbox"/> 1 - Portable</p> <p><input type="checkbox"/> 2 - Stationary</p> <p>Portable equipment normally can be moved by one or two persons.</p>	<p><b>G</b></p> <p><b>Fire Suppression Factors</b></p>
--	--	--

H1

**Mobile Property Involved**

- 1 - Not involved in ignition, but burned
- 2 - Involved in ignition, but did not burn
- 3 - Involved in ignition and burned
- None

H2

**Mobile Property Type and Make**

Mobile Property Type

Mobile Property Make

**Local Use**

- Pre-Fire Plan Available
- Arson Report Attached
- Police Report Attached
- Coroner Report Attached
- Other Reports Attached

---

---

---

---

---

Mobile Property Model  Year

State License Plate Number VIN

# NFIRS-7 HazMat

Item E.

A

06100

VA

02

26

2022

Warrenton  
Vol. Fire &  
Rescue  
(1101)

2201600

0

FDID

State

Month

Day

Year

Station

Number

Exposure



# NFIRS-9 Apparatus or Resources

Item E.

A

06100

VA

02

26

2022

Warrenton  
Vol. Fire &  
Rescue  
(1101)

2201600

0

FDID

State

Month

Day

Year

Station

Number

Exposure

B							Item E.
Apparatus/Resource	Dates/Times	Sent	Number of People	Apparatus Use	Actions Taken		
ID: BC1101 Type: 92-Chief officer car	Dispatch: 02/26/2022 13:34 Arrival: <input type="checkbox"/> <input type="checkbox"/> Clear: <input type="checkbox"/> <input type="checkbox"/>	<input type="checkbox"/> Sent	0	<input type="checkbox"/> Suppression <input type="checkbox"/> EMS <input checked="" type="checkbox"/> Other			
ID: CF1102 Type: 92-Chief officer car	Dispatch: 02/26/2022 13:34 Arrival: <input type="checkbox"/> <input type="checkbox"/> Clear: <input type="checkbox"/> <input type="checkbox"/>	<input checked="" type="checkbox"/> Sent	1	<input type="checkbox"/> Suppression <input type="checkbox"/> EMS <input checked="" type="checkbox"/> Other	86-Investigate		
ID: CF1102 Type: 00-Other apparatus/resource	Dispatch: 02/26/2022 13:37 Arrival: 02/26/2022 13:44 Clear: 02/26/2022 14:27	<input type="checkbox"/> Sent	0	<input type="checkbox"/> Suppression <input type="checkbox"/> EMS <input checked="" type="checkbox"/> Other			
ID: E1102 Type: 11-Engine	Dispatch: 02/26/2022 13:34 Arrival: <input type="checkbox"/> <input type="checkbox"/> Clear: <input type="checkbox"/> <input type="checkbox"/>	<input type="checkbox"/> Sent	3	<input checked="" type="checkbox"/> Suppression <input type="checkbox"/> EMS <input type="checkbox"/> Other	76-Provide water		
ID: E1103 Type: 11-Engine	Dispatch: 02/26/2022 13:34 Arrival: <input type="checkbox"/> <input type="checkbox"/> Clear: <input type="checkbox"/> <input type="checkbox"/>	<input type="checkbox"/> Sent	0	<input checked="" type="checkbox"/> Suppression <input type="checkbox"/> EMS <input type="checkbox"/> Other			
ID: E1107 Type: 11-Engine	Dispatch: 02/26/2022 13:34 Arrival: <input type="checkbox"/> <input type="checkbox"/> Clear: <input type="checkbox"/> <input type="checkbox"/>	<input checked="" type="checkbox"/> Sent	3	<input checked="" type="checkbox"/> Suppression <input type="checkbox"/> EMS <input type="checkbox"/> Other	93-Cancelled en route		
ID: E1107 Type: 11-Engine	Dispatch: 02/26/2022 13:39 Arrival: <input type="checkbox"/> <input type="checkbox"/> Clear: 02/26/2022 13:46	<input type="checkbox"/> Sent	0	<input checked="" type="checkbox"/> Suppression <input type="checkbox"/> EMS <input type="checkbox"/> Other			
ID: E1113 Type: 11-Engine	Dispatch: 02/26/2022 13:34 Arrival: <input type="checkbox"/> <input type="checkbox"/> Clear: 02/26/2022 13:40	<input type="checkbox"/> Sent	0	<input checked="" type="checkbox"/> Suppression <input type="checkbox"/> EMS <input type="checkbox"/> Other			
ID: ES1101 Type: 70-Medical & rescue unit, other	Dispatch: 02/26/2022 13:34 Arrival: <input type="checkbox"/> <input type="checkbox"/> Clear: <input type="checkbox"/> <input type="checkbox"/>	<input type="checkbox"/> Sent	1	<input type="checkbox"/> Suppression <input type="checkbox"/> EMS <input checked="" type="checkbox"/> Other	81-Incident command		
ID: FM1101 Type: <input type="checkbox"/>	Dispatch: 02/26/2022 13:56 Arrival: 02/26/2022 14:55 Clear: 02/26/2022 16:14	<input type="checkbox"/> Sent	0	<input type="checkbox"/> Suppression <input type="checkbox"/> EMS <input type="checkbox"/> Other			
ID: M1101	Dispatch: 02/26/2022 13:34	<input type="checkbox"/> Sent	3	<input type="checkbox"/> Suppression			

Type: 76-ALS unit	Arrival: 02/26/2022 13:42	<input checked="" type="checkbox"/> EMS <input type="checkbox"/> Other	11-Extinguishment by fire s personnel	Item E.
	Clear: 02/26/2022 14:27			
ID: RE1113	Dispatch: 02/26/2022 13:34	<input checked="" type="checkbox"/> Sent 3	<input checked="" type="checkbox"/> Suppression <input type="checkbox"/> EMS <input type="checkbox"/> Other	93-Cancelled en route
Type: 71-Rescue unit	Arrival: <input type="checkbox"/> <input type="checkbox"/>			
	Clear: <input type="checkbox"/> <input type="checkbox"/>			
ID: RE1113	Dispatch: 02/26/2022 13:36	<input type="checkbox"/> Sent 0	<input checked="" type="checkbox"/> Suppression <input type="checkbox"/> EMS <input type="checkbox"/> Other	<input type="checkbox"/>
Type: 11-Engine	Arrival: <input type="checkbox"/> <input type="checkbox"/>			
	Clear: 02/26/2022 13:46			
ID: TL1101	Dispatch: 02/26/2022 13:34	<input type="checkbox"/> Sent 2	<input checked="" type="checkbox"/> Suppression <input type="checkbox"/> EMS <input type="checkbox"/> Other	<input type="checkbox"/>
Type: 12-Truck or aerial	Arrival: <input type="checkbox"/> <input type="checkbox"/>			
	Clear: <input type="checkbox"/> <input type="checkbox"/>			
ID: W1101	Dispatch: 02/26/2022 13:36	<input type="checkbox"/> Sent 5	<input checked="" type="checkbox"/> Suppression <input type="checkbox"/> EMS <input type="checkbox"/> Other	10-Fire control or extinguishment, other
Type: 11-Engine	Arrival: 02/26/2022 13:41			
	Clear: 02/26/2022 15:01			
ID: W1110	Dispatch: 02/26/2022 13:34	<input type="checkbox"/> Sent 3	<input checked="" type="checkbox"/> Suppression <input type="checkbox"/> EMS <input type="checkbox"/> Other	93-Cancelled en route
Type: 11-Engine	Arrival: <input type="checkbox"/> <input type="checkbox"/>			
	Clear: <input type="checkbox"/> <input type="checkbox"/>			
ID: X1101	Dispatch: 02/26/2022 13:44	<input type="checkbox"/> Sent 0	<input checked="" type="checkbox"/> Suppression <input type="checkbox"/> EMS <input type="checkbox"/> Other	<input type="checkbox"/>
Type: 16-Brush truck	Arrival: <input type="checkbox"/> <input type="checkbox"/>			
	Clear: 02/26/2022 13:51			

# NFIRS-1S Supplemental

Item E.

A

06100	VA	02	26	2022	Warrenton Vol. Fire & Rescue (1101)	2201600	0
FDID	State	Month	Day	Year	Station	Number	Exposure

## Apparatus Narrative for E1107:

Engine 7 responded with 3 personnel and was cancelled enroute.

## Apparatus Narrative for RE1113:

Placed in service

## Apparatus Narrative for W1110:

Dispatched and cancelled by command during response..

Verification



# HEALTH DEPARTMENT VERIFICATION

Building Permit # \_\_\_\_\_  
 Health Department File # \_\_\_\_\_

Division of Zoning & Development Services  
 Fauquier County Department of Community Development 29  
 Ashby Street, Suite 310, Warrenton, Virginia 20186  
 Building Phone: 540-422-8230  
 Facsimile: 540-422-8231

Fauquier County Health Department Environmental  
 Health Services  
 98 Alexandria Pike, Suite 42, Warrenton, VA 20186  
 Phone: 540-347-6363  
 Facsimile: 540-347-6373

When constructing improvements on your property, or adding commercial uses, it is critical to avoid damaging the existing septic system and reserve area through discharge overloading or physical damage. The purpose of this form is to 1) ensure that property owners are fully aware of the potential hazards to the well, septic system and reserve area, and of their responsibility to protect these systems; and to 2) facilitate coordination between the Health Department and Zoning & Development Services.

**PART 1 PROPERTY AND PROJECT VERIFICATION**

Property Address: 8499 Bingham Road Warrenton, Va 20186 PIN: 6983-81-0145

Applicant Phone Number: 540-422-8835

Description of Work to be Permitted: Construct a shed 24' x 100' (maximum)

**PART 2 SEPTIC AND WELL VERIFICATION**

For all project types listed below, PART 2A must be signed by the property owner/agent and then reviewed and approved by the Health Department prior to submission of a Building/Zoning Permit to the Building office. For project types not listed, Health Department review is not required and the property owner/agent shall complete PART 2B. PLEASE CHECK ALL THAT APPLY:

- |   |   |
|---|---|
| <input type="checkbox"/> Alteration or addition which increases the number of bedrooms- exceeding the current operations permit | <input type="checkbox"/> Addition which increases the footprint of the home, except porches & decks   |
| <input type="checkbox"/> Geothermal system  | <input checked="" type="checkbox"/> Accessory structure larger than 256 sq. ft., including barns, sheds, and pools and pool houses that are proposed within 100' of well & septic |
| <input type="checkbox"/> Abandonment of a well or septic system   | <input type="checkbox"/> Other not specified  |
| <input type="checkbox"/> Change in Use or addition of commercial use to residential   |   |
| <input type="checkbox"/> Any accessory structure that includes plumbing fixtures.   |   |

**Please fill out ONLY ONE column below:**

PART 2A Health Department Verification - \$25.00	PART 2B Property Owner Verification
<p>The County's completed Building/Zoning Permit Application shall accompany the submission to the Health Department, to include one (1) copies of a location survey or plat, drawn to scale, that shows property boundaries, all existing structures, driveways and other paving, areas of proposed grading, location of new buildings and the location of the well, drainfield, reserve drainfields and all septic system components, including tanks. The Health Department will review the application for potential impacts to the well and septic system.</p> <p><i>I hereby give permission to the Health Department to enter onto the above referenced property for the purpose of processing this application and determining compliance with Health Department requirements.. I certify that, to the best of my knowledge, the attached application site sketch are true, correct, and complete.</i></p> <p><u>Michael T. Dorsey</u>                      Owner/Agent Printed Name  <u>Michael T. Dorsey</u> 11-18-16                      Owner/Agent Signature Date</p>	<p>I certify that: 1) I am not increasing the number of bedrooms with this project; 2) I know the location of the wells, drainfields, drainfield reserve areas and all septic system components, including tanks on the above referenced property; and have determined that the proposed function will not affect either system, 3) all required setbacks from such systems are being maintained and that access to the system for maintenance is not affected (see Table HD 1); and 4) I acknowledge that it is my responsibility to protect these systems.</p> <p><u>Michael T. Dorsey</u>                      Owner/Agent Printed Name  <u>Michael T. Dorsey</u> 11-18-16                      Owner/Agent Signature Date</p>

**FOR HEALTH DEPARTMENT APPROVAL ONLY:**  
[Signature] 11-30-16  
 Health Department Signature Date

**Additional Health Department Comments:**  
No Plumbing Fixtures

**Table HD 1**

**Minimum Separation Distances for Septic Tanks, Pretreatment Units, Pump Tanks, Conveyance Lines, and Header Lines**

<u>Structure or Topographic Feature</u>	<u>Minimum Horizontal Distance</u>
Property Lines	5'
Building Foundations	10'
Basements	20'
Top edge of banks and cuts (i.e. grading)	10'
Utility Lines	10'

For a complete list see: 12 VAC5-610 and Fauquier Ordinance Chapter17

**Minimum Separation Distances for Drainfield Area and Reserve Area**

<u>Structure or Topographic Feature</u>	<u>Minimum Horizontal Distance</u>
Property Lines	5'
Building Foundations	10'
Basements	20'
Top edge of banks and cuts (i.e. grading)	20'
Utility Lines	10'

For a complete list see: 12 VAC5-610 and Fauquier Ordinance Chapter17

**Minimum Separation Distances between a Well and a Structure or topographic feature**

<u>Structure or Topographic Feature</u>	<u>Class III C or IV</u>	<u>Class III A or B</u>
Property Lines	10'	10'
Building Foundation	15'	15'
Building Foundation (Termite Treated)	50'	50'
House Sewer Line	50'	50'
Sewer Main / Force Main	50'	50'
Sewerage System	50'	50'
Sewage System or other contaminant source (e.g., drainfield, underground storage tank, barnyard, hog lot, etc.)	100'	50'
Cemetery	100'	50'
Sewage Dump Station	100'	50'

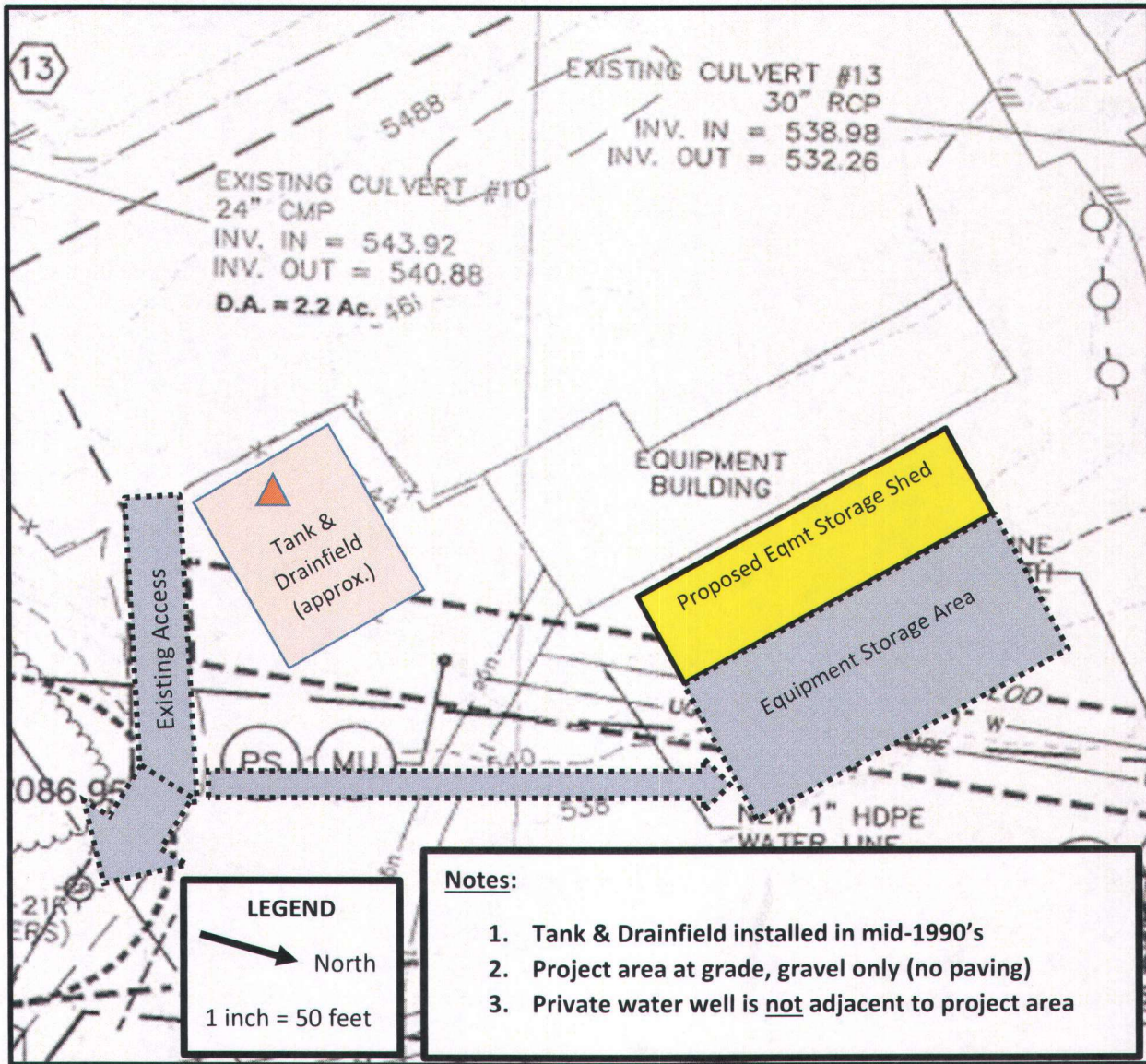
For a complete list see: 12 VAC5-630 and Fauquier Ordinance Chapter19

**Please call the Fauquier County Health Department at 540-347-6363 if you have any questions or concerns about your project and remember that it is recommended that you have your septic tank pumped every (3) three to (5) five years.**

# PROPOSED EQUIPMENT STORAGE SHED

## CORRAL FARM SANITARY LANDFILL

### FAUQUIER COUNTY





# Sewage Disposal System Construction Permit

Commonwealth of Virginia  
Department of Health

Health Department  
Identification Number SD-93-655  
Map Reference Subd

Fauquier County Health Department



### General Information

New  Repair  Expanded  Conditional  FHA  VA  Case No. \_\_\_\_\_  
 Based on the application for a sewage disposal system construction permit filed in accordance with Section 3.13.01, a construction permit is hereby issued to:  
 Owner Fauquier County Solid Waste Telephone (703) 347-6800  
 Address 78111 Lee St, Springfield, VA 22156  
 For a Type I Sewage disposal system which is to be constructed on/at entrance to land fill area  
 Subdivision Conrad Townlands Section/Block \_\_\_\_\_ Lot \_\_\_\_\_  
 Actual or estimated water use 150 gpd BR EQUIVALENT

### DESIGN

### NOTE: INSPECTION RESULTS

Water supply, existing: (describe) N/A  
signs must be posted at all spigots  
 To be installed: class III B Non Potable grouted  
 cased Salina to Rock grouted Salina to Rock

Water supply location: Satisfactory yes  no  comments \_\_\_\_\_  
 G. W. 2 Received: yes  no  not applicable

Building sewer: install 4" I.D. PVC 40, or equivalent.  
4" I.D. PVC 40, or equivalent.  
 Slope 1.25" per 10' (minimum).  
 Other smooth pipe to DB

Building sewer: yes  no  comments \_\_\_\_\_  
 Satisfactory

Septic tank: Capacity 1000 gals. (minimum).  
 Other No gauging

Pretreatment unit: yes  no  comments \_\_\_\_\_  
 Satisfactory

Inlet-outlet structure: 8" in 18" cast  
 PVC 40, 4" tees or equivalent.  
 Other Stub T" 1" Release Lids

Inlet-outlet structure: yes  no  comments \_\_\_\_\_  
 Satisfactory

Pump and pump station:  
 No  Yes  describe and show design.  
 if yes: \_\_\_\_\_

Pump & pump station: yes  no  comments \_\_\_\_\_  
 Satisfactory

Gravity mains: 6" or larger I.D., minimum 6" fall per 100', 1500 lb/ crush strength or equivalent.  
 Other \_\_\_\_\_

Conveyance method: yes  no  comments \_\_\_\_\_  
 Satisfactory

Distribution box:  
 Precast concrete with 5+ ports.  
 Other Bed on 4" concrete PPD

Distribution box: yes  no  comments \_\_\_\_\_  
 Satisfactory

Header lines:  
 Material: 4" I.D. 1500 lb. crush strength plastic or equivalent from distribution box to 2' into absorption trench.  
 Slope 2" minimum.  
 Other \_\_\_\_\_

Header lines: yes  no  comments \_\_\_\_\_  
 Satisfactory

Percolation lines:  
 Gravity 4" plastic 1000 lb. per foot bearing load or equivalent, slope 2" 4" (min. max.) per 100'.  
 Other \_\_\_\_\_

Percolation lines: yes  no  comments \_\_\_\_\_  
 Satisfactory

Absorption trenches:  
 Square ft. required 672; depth from ground surface to bottom of trench 48"; aggregate size 1/2 to 1";  
 Trench bottom slope 2.4" per 100';  
 center to center spacing 9'; trench width 3'  
 Depth of aggregate 13.1";  
 Trench length 56'; Number of trenches 4

Absorption trenches: yes  no  comments \_\_\_\_\_  
 Satisfactory

Date \_\_\_\_\_ Inspected and approved by: \_\_\_\_\_

Sanitarian

Health Department Identification Number

SD-93-655

Schematic drawing of sewage disposal system and topographic features.

PAGE 2 OF 2

Show the lot lines of the building lot and building site, sketch of property showing any topographic features which may impact on the design of the system, all existing and/or proposed structures including sewage disposal systems and wells within 100 feet of sewage disposal system and reserve area. The schematic drawing of the sewage disposal system shall show sewer lines, pretreatment unit, pump station, conveyance system, and subsurface soil absorption system, reserve area, etc. When a nonpublic drinking water supply is to be located on the same lot show all sources of pollution within 100 feet.

1 BR EQUIV. 1500 GA

SEWAGE DISPOSAL SYSTEM WELL

LOCAL FARM LANDFILL

The information required above has been drawn on the attached copy of the sketch submitted with the application. Attach additional sheets as necessary to illustrate the design.

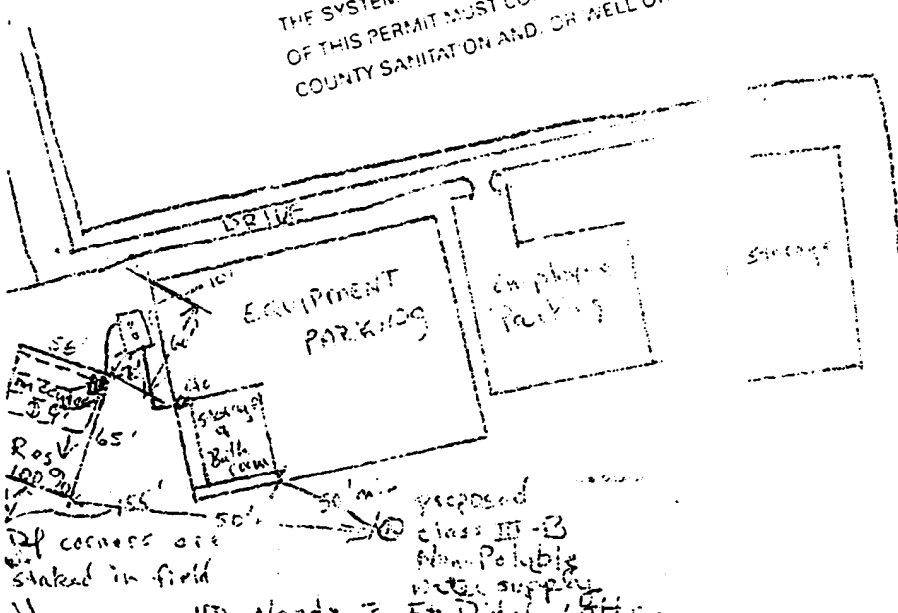
SEWAGE SYSTEM IS FOR EQUIPMENT WASH-DOWN AND RESTROOM FACILITIES ONLY. WATERLESS HAND-CLEANERS AND BOTTLED DRINKING WATER REQUIRED.

LANDFILL WELLS

THE SYSTEM TO BE INSTALLED BY THE AUTHORITY OF THIS PERMIT MUST CONFORM TO THE FOLLOWING COUNTY SANITATION AND/OR WELL ORDINANCES.

- SEWAGE PERMIT REQUIREMENTS
1. Sewerage disposal system...
2. Designated for residential plumbing...
3. Sewer lines...
4. Sewer manholes...
5. Sewer pipe...
6. Sewer pipe...
7. Sewer pipe...
8. Sewer pipe...
9. Sewer pipe...
10. Sewer pipe...

- WELL PERMIT REQUIREMENTS
1. Wells...
2. Wells...
3. Wells...
4. Wells...
5. Wells...
6. Wells...
7. Wells...
8. Wells...
9. Wells...
10. Wells...



Handwritten notes: 'HD Needs 3-Ft Ditch', 'Proposed class III-B Non-Polybig pipe supply', '2nd corner are staked in field', 'WI'

The sewage disposal system is to be constructed as specified by the permit or attached plans and specifications.

This sewage disposal system construction permit is null and void if (a) conditions are changed from those shown on the application (b) conditions are changed from those shown on the construction permit.

No part of any installation shall be covered or used until inspected, corrections made if necessary, and approved, by the local health department or unless expressly authorized by the local health-dept. Any part of any installation which has been covered prior to approval shall be uncovered, if necessary, upon the direction of the Department.

Date: 12/17/93 Issued by: [Signature]

Date: 12/17/93 Reviewed by: [Signature]

This Construction Permit Valid until 12/31/94

If FHA or VA financing
Reviewed by Date Supervisory Sanitarian Date Regional Sanitarian

## **Update – ES Projects**

### **Landfill Gas**

- SCS Engineers (proposal submitted for funding)
- Planning (review existing wells & production)
- New flare
- Additional wells
- Leachate recirculation coordination
- Air permit

### **Leachate Management**

- Resource International (proposals being developed)
- Leachate sampling/analysis (annual requirement for treatment plants)
- Generator certification
- Leachate Management Plan (NOV, LF #575)
- Rebuild ponds
- Evaporation demonstration (New Waste Concepts)
- Treatment (Aqualitec, other; RFP?)
- Recirculation/Atomizing

### **Landfill #149 - NOV**

- Joyce Engineering (waiting on Consent Order scope of work)
- Contractor estimate
- Consent Order terms
- Leachate Management Plan

### **Landfill #149 – Mining v. Closure Evaluation Report**

- Draper Aden Associates
- Waiting on fines tests
- Mining – pros/cons; costs
- Closure/Post-Closure – costs

### **Transfer Construction**

- Joyce Engineering
- Goal - January advertisement
- Replacement shed

Item E.

|« « 1 » »| Parcel 1 of 1

[Back to List \(/Results?page=1\)](#)

**Parcel Detail for PIN 6983-81-0145-000**

**Street Address:** 8499 BINGHAM RD

**Legal Description:** RESIDUE

**Current Assessment Summary**

Improvements Value	Land Value	Deferment	Total Taxable Value
\$1,110,400	\$4,645,200	\$0	\$5,755,600

Parcel	Improvements	Land	Transfers
--------	--------------	------	-----------

**Owners :** FAUQUIER COUNTY BD OF SUPERVISORS

**Subdivision :**

**Map Sheet :** 6983.00

**Landscape :** AVERAGE

**Road Type :** PAVED

**Topography :** ON GRADE  
ROLLING

**Book/Page & Instrument :** 869/1863DEDICATION

**Ancestors :** 6983-61-8156-000 (/Details/6983618156000)

**Mailing Address :** 40 CULPEPER ST  
WARRENTON, VA 20186-3206

**Neighborhood :**

**Neighborhood Group :** 0004

**Tax District :** CEDAR RUN

**Class :** GOVERNMENT

**Acreage :** 218.2593

**Utilities :** WELL WATER  
SEPTIC TANK

**Zoning :** AGRICULTURE DISTRICT  
RES, 1 DWELL/AC

**Descendents :**

[View 1 more](#)



# COMMONWEALTH of VIRGINIA

IN COOPERATION WITH THE  
STATE DEPARTMENT OF HEALTH

*Fauquier County Health Department*

(540) 347-6363

ENVIRONMENTAL HEALTH  
320 HOSPITAL DRIVE - SUITE 21  
WARRENTON, VIRGINIA 20186

January 23, 2001

Mr. Roger Boswell  
Building Official  
40 Culpeper St  
Warrenton, Va. 20186

RE: Environmental Services Offices - Waste Management - Map No. 6983-81-0145

Dear Mr. Boswell,

This letter is written in regards to a request for permission for the above referenced property to be connected onto an existing well that now serves this property to another building on the property.

This office has no objections to this connection being made.

If you have any questions please feel free to call me at 347-6375.

Sincerely,

John R. Largent  
Environmental Health Supervisor

6983-81-0145

**Private Well Construction Permit**  
 Health Department ID Number: SD-12-438

<b>Owner Information</b>		
Fauquier County Landfill 6438 College St Warrenton VA 20187 Phone 422-8840 Fax 422-8841	Phone:	

<b>Location Information</b>			
Subdivision Name:	8499 Bingham Rd	Tax Map:	6983-81-0145
Property Address:	Fauquier Off Rt. 29 left on College Street	GPIN:	
County:	Straight on Bingham Road	Legal Description:	Subdivision Section Block Lot
Directions:			

<b>General Information</b>			
Well Class:	<b>Class IV</b>	Minimum Casing Depth:	<b>20</b>
		Minimum Grout Depth:	<b>20</b>

**Comments:**

This proposed well is classified "Class IV" (non domestic use). The proposed use is dust supression, for the Construction and Demolition materials processing plant of the Fauquier County Landfill.

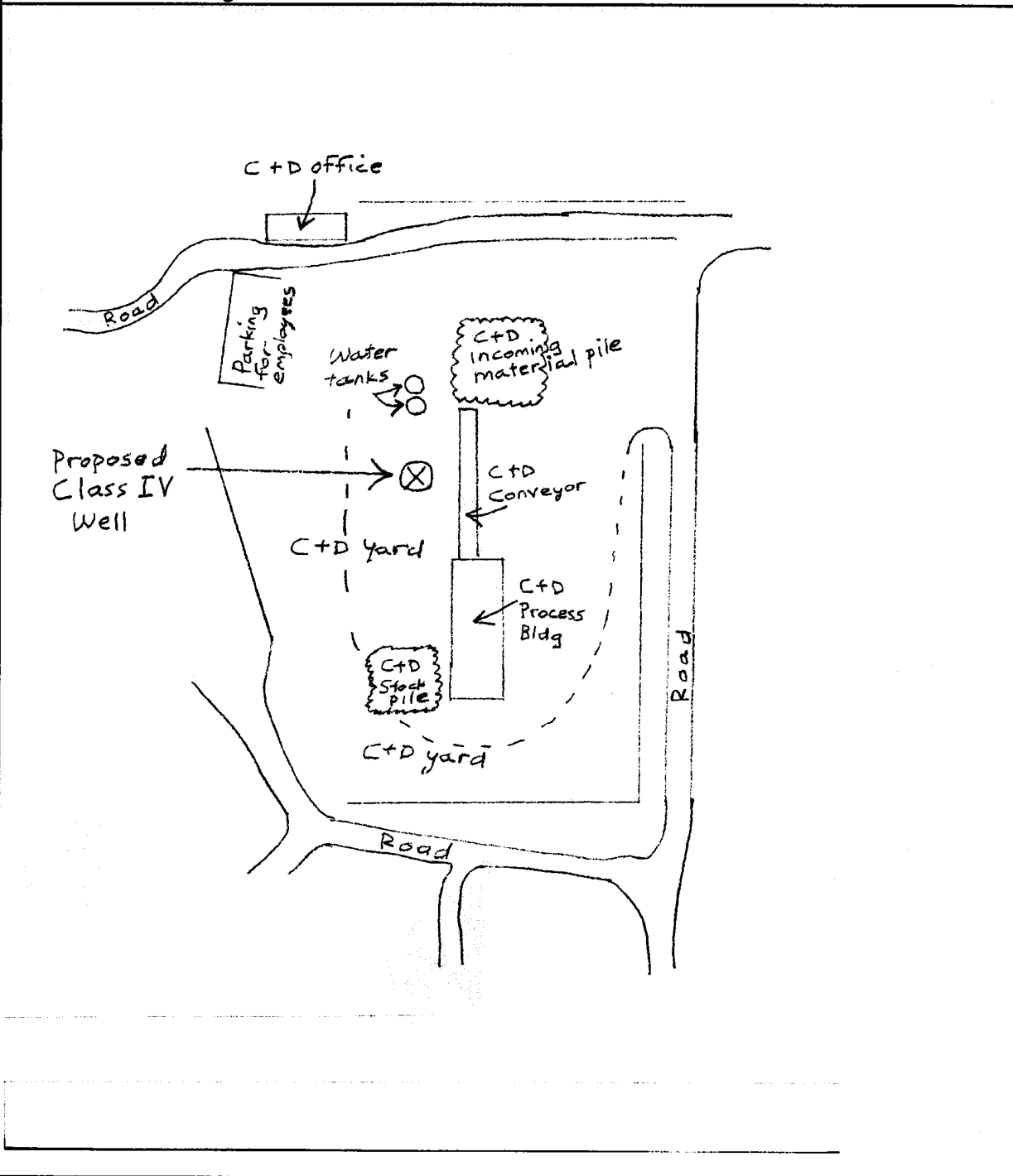
**Notice:** The Virginia Department of Health may revoke or modify this permit if, at a later date, it finds the conditions that formed the basis for issuing the permit do not substantially comply with the *Private Well Regulations* , 12 VAC 5-630-10 et seq., or if the well would threaten public health or the environment.

**Owner Information**

Fauquier County Landfill  
6438 College St  
Warrenton, VA 20187

Phone: (540)  
HD ID #: SD-12-438

**Construction Drawing**



Site Evaluation Conducted By: Don Jeanrenaud

Issued by: Don Jeanrenaud  
Environmental Health Specialist

December 10, 2012  
Issue Date

December 10, 2013  
Expiration Date

**Fauquier County  
Department of Environmental Services**

**DAVINA BRATCHER**  
*Administrative/Accounting Manager*

6438 College Street  
Warrenton, VA 20187

Phone: 540-422-8840  
Fax: 540-422-8841

E-mail: [davina.bratcher@fauquiercounty.gov](mailto:davina.bratcher@fauquiercounty.gov)  
Website: [www.fauquiercounty.gov](http://www.fauquiercounty.gov)





# Commonwealth of Virginia

Application for:  Sewage System  Water Supply

VDH Use Only  
Health Department ID# SD-12-438  
Due Date \_\_\_\_\_

Item E.

Owner FAUQUIER County Landfill

Phone 540-428-6171

Mailing Address 6438 College Street

~~Phone 540-428-8840~~

WARRENTON Va 20187

Fax 540-422-8841

Agent CONTACT: BUTCH GRIMSKY

Phone 540-428-6171

Mailing Address 6438 College Street

Phone 540-422-8840 ✓

WARRENTON Va 20187

Fax 540-422-8941

Site Address 8499 BINGHAM ROAD

Email BUTCH.GRIMSKY@FAUQUIERCOUNTY.GOV

WARRENTON Va 20187

Directions to Property: OFF US ROUTE 29 LEFT ON COLLEGE STREET STRAIGHT ON BINGHAM ROAD

Subdivision \_\_\_\_\_ Section \_\_\_\_\_ Block \_\_\_\_\_ Lot \_\_\_\_\_

Tax Map 698-23-444 Other Property Identification \_\_\_\_\_ Dimension/Acreage of Property 218.2523

698-81-0145

### Sewage System (New Construction)

Construction permits are valid for 18-months. Owners are advised to apply for a construction permit if they intend to build within 18 months of completing this application. Certification letters do not expire, may be recorded in the land records, and transfer with a property sale. For which are you applying?  Certification Letter  Construction Permit

### Sewage System (Existing Construction)

Check all that apply:  Repair  Modification  Expansion  Replacement  Upgrade

Do you wish to apply for a betterment loan eligibility letter? \_\_\_\_\_ If yes, there is a \$50.00 fee for determination of eligibility.

### Sewage System (New or Existing Construction)

Single Family Home (Number of Bedrooms \_\_\_)  Multi-Family Dwelling (Total Number of Bedrooms \_\_\_)

Other (describe) \_\_\_\_\_

Basement? Yes/No (circle one). Walk-out Basement? Yes/No (circle one) Fixtures in Basement? Yes/No (circle one).

Conditional permit desired? Yes/No (circle one). If yes, which conditions do you want?

Reduced water flow  Limited occupancy  Intermittent of seasonal use  Seasonal or temporary use not to exceed 1 year

### Water Supply

Will the water supply be Public or Private (circle one). Is the water supply Existing or Proposed (circle one).

If proposed, is this a replacement well? Yes/No (circle one). Will the old well be abandoned? Yes/No (circle one). N/A

Will any buildings within 50' of the proposed well be termite treated? Yes/No (circle one).

Note: For sewage systems, a plat of the property may be required and a site sketch is always expected. For water supplies, a plat of the property is not required and a site sketch is always expected. The site sketch should show your property lines, actual and/or proposed buildings and the desired location of your well and/or sewage system. Your property lines, building location and the proposed well and sewage system sites must be clearly marked and sufficiently visible to see the topography.

I give permission to the Virginia Department of Health to enter onto the property during normal business hours for the purpose of processing this application and to perform quality assurance checks of evaluations and designs until an operation permit is approved.

[Signature]  
Signature of Owner/Agent

11/29/12  
Date

TAG SHEET

6983-81-0145

Item E.

SD- 12-438

TAX MAP ID.

~~018412200484~~

NAME:

Imp. Info. Handoff

Application For: Construction Permit

& will only

Certification Letter

OFFICE SUPPORT

Application Received:

11-30-12

INITIALS

dy

Fee: Amount Collected:

—

dy

Receipt Number:

11-30-12

dy

Application Reviewed:

11-30-12

dy

Applicant Given Site

11-30-12

dy

Evaluation Info Sheet:

11-30-12

dy

Application Entered into VENIS:

Assigned To EHS: Don

ENVIRONMENTAL SPECIALIST

Site Visit Scheduled:

12-10-12

dy

Applicant Reminded of Site

Preparation Requirements:

Initial Site Visit Made:

12-10-12

dy

Level I AOSE Review

Application Deactivated:

Purpose:

Administrative Denial Issued:

Revised AOSE Report Received:

Reactivation:

Follow Up Visit:

Follow Up Visit:

Follow Up Visit:

Data Entry into VENIS:

12-10-12

dy

Issue/Deny Drafted:

12-10-12

dy

Issue/Deny Reviewed:

Issue/Deny Countersigned:

Issue/Deny Sent to Applicant:

Mark One: Mailed  Faxed  Picked Up

Other Emailed to

Butch. Grimsley

1:55PM

Inspection Requested

Inspection Performed

Alternative Insp. Fee Collected:

Operations Permit Issued:

Contractors Name: \_\_\_\_\_

License Number: \_\_\_\_\_

Water Supply, existing: (describe) \_\_\_\_\_

To be installed: \_\_\_\_\_

Class: \_\_\_\_\_

Cased: \_\_\_\_\_

Grouted: \_\_\_\_\_

Satisfactory: Y N

Building Sewer: \_\_\_\_\_

Size: \_\_\_\_\_

Type: \_\_\_\_\_

(I.D. PVC Schedule 40, or equivalent.)

Fall: \_\_\_\_\_

(1 1/4" per 10' required)

Satisfactory: Y N

Septic Tank: \_\_\_\_\_

Capacity: \_\_\_\_\_ gals.

Manufacturer: \_\_\_\_\_

Other Notes: \_\_\_\_\_

Satisfactory: Y N

Inlet-Outlet Structure: \_\_\_\_\_

Inlet Tee: \_\_\_\_\_ Outlet Tee: \_\_\_\_\_

(1" - 2" fall req. in tees)

Effluent Filter: \_\_\_\_\_

Other Notes: \_\_\_\_\_

Satisfactory: Y N

Pump and Pump Station: \_\_\_\_\_

Capacity: \_\_\_\_\_ gals.

Manufacturer: \_\_\_\_\_

Pump Size: \_\_\_\_\_

Other Notes: \_\_\_\_\_

Satisfactory: Y N

Gravity Mains: \_\_\_\_\_

Material/Size: \_\_\_\_\_

Fall in Line: \_\_\_\_\_

Other Notes: \_\_\_\_\_

Satisfactory: Y N

Distribution Box: \_\_\_\_\_

# of Boxes: \_\_\_\_\_ Ports: \_\_\_\_\_

Other Notes: \_\_\_\_\_

Satisfactory: Y N

Header Lines: \_\_\_\_\_

Smooth bore pipe required for header ditches

Material: 4" I.D. 1500 lb. crush strength plastic or equivalent

2' into the absorption trench required; 2" per 100' fall req.

Satisfactory: Y N

Percolation Lines: \_\_\_\_\_

Other Notes: \_\_\_\_\_

Material/Size: \_\_\_\_\_

(slope 2" - 4" per 100' required)

Min Fall: \_\_\_\_\_ Max Fall: \_\_\_\_\_

Satisfactory: Y N

Absorption Trenches: \_\_\_\_\_

Square ft. req: \_\_\_\_\_ Trench Bottom: \_\_\_\_\_ in.

Aggregate size/depth: \_\_\_\_\_

# of Trenches: \_\_\_\_\_ Length: \_\_\_\_\_

Width of Trench: \_\_\_\_\_ Center to Center: \_\_\_\_\_

Sidewall of ditches are consistent with soil study Y N

100% of ditches open on inspection Y N

If No, please describe: \_\_\_\_\_

Other Notes: \_\_\_\_\_

Satisfactory: Y N





Copyright 2010 Esri. All rights reserved. Mon Dec 10 2012 12:21:43 PM.

Item E.

# Fauquier County Real Estate Online

**Results Detail**      ¶ ◀ Parcel: 1      Go ▶ ▶ | Parcel 1 of 1      [Back to List](#)      [New](#)

**PIN:** 6983-81-0145-000    **Street Address:** 8499 BINGHAM RD  
**Legal Description:** RESIDUE

Parcel    Improvements    Land    Transfers

### Current Assessment Summary

Improvements Value	Land Value	Deferment	Total Taxable Value
\$998,000	\$4,441,200	\$0	\$5,439,200

<p><b>Owners:</b> FAUQUIER COUNTY BD OF SUPERVISORS</p> <p><b>Subdivision:</b>  <b>Map Sheet:</b> 6983.00  <b>Landscape:</b> AVERAGE  <b>Road Type:</b> PAVED</p> <p><b>Topography:</b> ON GRADE                  ROLLING</p> <p><b>Book/Page &amp; Instrument:</b> 692/431 DEED                  709/963 CERTIFICATE OF TAKE</p> <p><b>Ancestors:</b> 6983-61-8156-000</p>	<p><b>Mailing Address:</b> 40 CULPEPER ST                  WARRENTON, VA 20186-3206</p> <p><b>Neighborhood:</b> SECTION 4 SOUTHERN CENTRAL</p> <p><b>Tax District:</b> CEDAR RUN</p> <p><b>Class:</b> GOVERNMENT</p> <p><b>Acreage:</b> 218.2593</p> <p><b>Utilities:</b> WELL WATER                  SEPTIC TANK</p> <p><b>Zoning:</b> AGRICULTURE DISTRICT                  RES, 1 DWELL/AC</p> <p><b>Descendents:</b></p>
---	--

**Transfer Notes:** 1998-47.4176AC FROM 267.1927AC OF FAUQ CO BD OF SUP LVING 219.7751AC THEN 47.4176AC MERGED W/ STATE BD FOR COMM COLLEGES TO MK 50AC DB 789/1738 PL 1744 2001-PLAT RECRD WHEREAS 1.5207 AC PUBLIC STREET USE -DB 869/1863

### Land Conservation Easement Summary

Virginia Outdoors Foundation (VOF)	Purchase of Development Rights (PDR)	Nature Conservancy (NC)	Open Space (OPS)
<input type="checkbox"/>	<input type="checkbox"/>	<input type="checkbox"/>	<input type="checkbox"/>

# Fauquier County Real Estate Online

**Results Detail**

Parcel: 1 | [Go](#) | Parcel 1 of 1

[Back to List](#)

[New](#)

**PIN:** 6983-81-0145-000 **Street Address:** 8499 BINGHAM RD  
**Legal Description:** RESIDUE

Parcel    Improvements    Land    Transfers

Improvement: 1 | [Go](#) | Improvement 1 of 15

### Improvement Value Summary

Total Improvements	Undepreciated Value	Depreciated Value
15	\$615,898	\$998,000

### Detail - Improvement 1

Undepreciated Value	Valuation Method	Depreciation Factors			Other Factors	
		Physical %	Functional %	Economic %	Market Adj.	% Complete
\$176,226	COMMERCIAL	69				

**Building Use:** COMMERCIAL  
**Condition:**  
**Grade:**  
**Stories:** 1.0  
**Year Built:** 1930  
**Effective Year:** 1960  
**Rooms:**  
**Bedrooms:**  
**Full Baths:**  
**Half Baths:**

**Structure:** 1 STY FRAME DWG  
**Occupancy:**  
**Heating Type:**  
**Heating Fuel:**  
**Roof Style:**  
**Roof Material:**  
**Foundation:**  
**% Air Conditioned:**  
**Fireplace Opens:**  
**Chimney Stacks:**

**Style:**  
**Quality:** FAIR  
**Fireplace Types:**   
**Floor Cover:**   
**Interior Walls:**   
**Exterior Wall:**

Building Sections	Square Feet	Stories
OFFICE BLDG-FRAME	2688	1.0
ENCLOSED PORCH	45	1.0
OFFICE BLDG-FRAME	444	1.0
CARPORT	444	1.0



# COMMONWEALTH of VIRGINIA

IN COOPERATION WITH THE  
STATE DEPARTMENT OF HEALTH

## Fauquier County Health Department

ENVIRONMENTAL HEALTH  
320 HOSPITAL DRIVE - SUITE 21  
WARRENTON, VIRGINIA 20186

(540) 347-6363

April 18, 2002

Mr. Roger Boswell  
Building Official  
40 Culpeper Street  
Warrenton, Va. 20186

RE: Portable Toilet Placement - Map Reference: 6983-81-0145

Dear Mr. Boswell:

This letter is written to confirm receipt of written contracts for a Portable Toilet Placement, bottled water and waterless hand cleaner to be used Habitat for Humanity.

This office hereby approves the use of this for the period of time specified by the County of Fauquier for the warehouse.

If this office can be of any further assistance, please call us at 347-6375.

Sincerely,  
*John R. Largent*  
John R. Largent  
Environmental Health Supervisor

*revised  
done*

6983-81-0145





# COMMONWEALTH of VIRGINIA

IN COOPERATION WITH THE  
STATE DEPARTMENT OF HEALTH

*Fauquier County Health Department*

ENVIRONMENTAL HEALTH  
320 HOSPITAL DRIVE - SUITE 21  
WARRENTON, VIRGINIA 20186

(540) 347-6363

April 18, 2002

Mr. Roger Boswell  
Building Official  
40 Culpeper Street  
Warrenton, Va. 20186

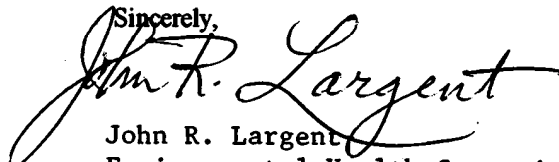
RE: Portable Toilet Placement - Map Reference: 6983-81-0145

Dear Mr. Boswell:

This letter is written to confirm receipt of written contracts for a Portable Toilet Placement, bottled water and waterless hand cleaner to be used Habitat for Humanity.

This office hereby approves the use of this for the period of time specified by the County of Fauquier for the warehouse.

If this office can be of any further assistance, please call us at 347-6375.

Sincerely,  
  
John R. Largent  
Environmental Health Supervisor



# Habitat for Humanity

Item E.

...1991 - 2002 over a decade of service to people in need

---

P.O. Box 3189 Warrenton, VA 20188 (540) 341-4952

April 18, 2002

Fauquier County Health Department  
Environmental Services  
Warrenton Virginia 20186

Re: Portable Toilet Placement

Fauquier Habitat for Humanity is currently leasing a warehouse from the county located behind the Environmental Services Building at the landfill. We have outfitted the warehouse with electrical power for lighting and other utility use under Permit No. S02-13117. We are unable to hook into the nearby septic system due to its limited capacity or provide potable water because of the proximity of the warehouse to the county landfill.

Fauquier Habitat requests permission install bottled water for drinking and to site a portable toilet supplied by Allied Portable Toilet Rentals for the convenience of our volunteers. A copy of the Agreement to provide the portable toilet is attached.

Sincerely,

Jack Flikeid  
Executive Director

C:\My Documents\Landfill Warehouse\Warehouse Toilet.doc



# ALLIED PORTABLE TOILET RENTALS

Item E.

1321 N. Delphine Avenue • P.O. Box 280 • Waynesboro, VA 22980  
Toll Free (800) 868-8386 • Fax (540) 885-3280

Date: Feb 12, 2002

Fauquier Habitat  
P. O. Box 3189  
Warrenton, VA 20188

Re: Fauquier Co. Landfill

We are pleased to quote you on your portable toilet requirements for the above referenced project as follows:

Description	Monthly Rental
Standard Polyethylene Portable Toilets w/Large Capacity Holding Tanks	\$ 70.00 /EA
Same as above with Hand Washing Facilities	\$ /EA
Handicap Accessible Toilets	\$ /EA
140 Gallon Capacity Trailer Holding Tank	\$ /EA
250 Gallon Capacity Trailer Holding Tank	\$ /EA
Extra Service on Standard Toilet (in addition to your regular one (1) time weekly service)	\$ EA/Week

**NOTES:** All units are serviced professionally on a weekly basis. Our prices are subject to Virginia Sales Tax, if applicable. Terms net 30 days. Lead time 2-3 days after receiving order.

It is the responsibility of Allied Portable Toilets to pump, haul away, and dispose of all waste from the portable toilets at an approved waste water treatment facility.

Please call Darby Boyers or Bobby Simmons at 1-800-868-8386 and allow us the opportunity to provide you with the service you deserve.

Very truly yours,

ALLIED READY MIX COMPANY

*Darby G. Boyers*  
Darby G. Boyers

# Water Supply and/or Sewage Disposal System Construction Permit

Commonwealth of Virginia  
 Department of Health  
 Fauquier County Health Department

Health Department  
 Identification Number SD-96-386  
 Map Reference 6983-~~11-727~~ 81-0145

## General Information

Water Supply System: New  Repair  Public  FHA  VA  Case No. \_\_\_\_\_  
 Sewage Disposal System: New  Repair  Expanded  Conditional  Public   
 Based on the application for a sewage disposal system construction permit filed in accordance with Section 2.13 E, of the Sewage Handling and Disposal Regulations and/or Section 2.13 of the Private Well Regulations a construction permit is hereby issued to:  
 Owner County of Fauquier 20186-3112 Telephone 347-6820  
 Address c/o 223 W. Shirley Ave, Warrenton, For a Type F Sewage Disposal System or Well to be constructed on/at 215 @ Corral farm to site straight ahead.  
 Subdivision \_\_\_\_\_ Section/Block \_\_\_\_\_ Lot \_\_\_\_\_ Actual or estimated water use 300 gpd equiv.

DESIGN	NOTE: SEWAGE DISPOSAL SYSTEM INSPECTION RESULTS
<b>Water supply, existing:</b> (describe) <u>3c</u> <u>see notes pg 2</u> <b>To be installed:</b> class <u>N/A</u> cased <input type="checkbox"/> grouted <input type="checkbox"/>	<b>Water supply location:</b> Satisfactory yes <input type="checkbox"/> no <input type="checkbox"/> comments _____ <b>Completion Report</b> G. W. 2 Received: yes <input type="checkbox"/> no <input type="checkbox"/> not applicable <input type="checkbox"/>
<b>Building sewer:</b> <u>c/o at new Bldg location</u> <u>4"</u> I.D. PVC Schedule 40, or equivalent. Slope 1.25" per 10' (minimum). <input checked="" type="checkbox"/> Other <u>smooth pipe to DB</u>	<b>Building sewer:</b> yes <input type="checkbox"/> no <input type="checkbox"/> comments _____ Satisfactory
<b>Septic tank:</b> Capacity <u>1125</u> gals. (minimum). <input checked="" type="checkbox"/> Other <u>To match ex. S.T.</u>	<b>Pretreatment unit:</b> yes <input type="checkbox"/> no <input type="checkbox"/> comments _____ Satisfactory
<b>Inlet-outlet structure:</b> <u>8" in 18" out</u> PVC Schedule 40, 4" tees or equivalent. <input checked="" type="checkbox"/> Other <u>Stub T's 1" Below Lid</u>	<b>Inlet-outlet structure:</b> yes <input type="checkbox"/> no <input type="checkbox"/> comments _____ Satisfactory
<b>Pump and pump station:</b> No <input checked="" type="checkbox"/> Yes <input type="checkbox"/> describe and show design. if yes: _____	<b>Pump &amp; pump station:</b> yes <input type="checkbox"/> no <input type="checkbox"/> comments _____ Satisfactory
<b>Gravity mains:</b> <u>6"</u> or larger I.D., minimum 6" fall per 100', 1500 lb. crush strength or equivalent. <input checked="" type="checkbox"/> Other <u>New c/o at junction w/ Ex. Conv. Line</u>	<b>Conveyance method:</b> yes <input type="checkbox"/> no <input type="checkbox"/> comments _____ Satisfactory
<b>Distribution box:</b> Precast concrete with _____ ports. <input type="checkbox"/> Other _____	<b>Distribution box:</b> yes <input type="checkbox"/> no <input type="checkbox"/> comments _____ Satisfactory
<b>Header lines:</b> Material: 4" I.D. 1500 lb. crush strength plastic or equivalent from distribution box to 2' into absorption trench. Slope 2" minimum. <input type="checkbox"/> Other _____	<b>Header lines:</b> yes <input type="checkbox"/> no <input type="checkbox"/> comments _____ Satisfactory
<b>Percolation lines:</b> Gravity 4" plastic 1000 lb. per foot bearing load or equivalent, slope 2" 4" (min. max.) per 100'. <input type="checkbox"/> Other _____	<b>Percolation lines:</b> yes <input type="checkbox"/> no <input type="checkbox"/> comments _____ Satisfactory
<b>Absorption trenches:</b> Square ft. required _____; depth from ground surface to bottom of trench _____; aggregate size _____; Trench bottom slope _____; center to center spacing _____; trench width _____; Depth of aggregate _____; Trench length _____; Number of trenches _____	<b>Absorption trenches:</b> yes <input type="checkbox"/> no <input type="checkbox"/> comments _____ Satisfactory  Date _____ Inspected and approved by: _____ _____ Sanitarian

6983-~~11-727~~ 81-0145  
 6983-81-0145





# Sewage Disposal System Construction Permit

Commonwealth of Virginia  
Department of Health



Health Department  
Identification Number  
Map Reference

SD-93-141

Fauquier Co Health Department

82/53

### General Information

New  Repair  Expanded  Conditional  FHA  VA  Case No. \_\_\_\_\_  
 Based on the application for a sewage disposal system construction permit filed in accordance with Section 3.13.01, a construction permit is hereby issued to:  
 Owner B. G. Sowder, Trustee Telephone 347-1097  
 Address Rt. 3 Box 1320, Gainesville, Va. 22065  
 For a Type I Sewage disposal system which is to be constructed on/at 295 @ at LFCC  
to Dublin, 15 Rear of Property  
 Subdivision \_\_\_\_\_ Section/Block \_\_\_\_\_ Lot \_\_\_\_\_  
 Actual or estimated water use ~~450 gal 2 BR equivalent~~ 2 BR 2 BR 300 gal

### DESIGN

### NOTE: INSPECTION RESULTS

Water supply, existing: (describe) TIC

Water supply location: Satisfactory yes  no  comments \_\_\_\_\_

To be installed: class N/A  
cased grouted

G. W. 2 Received: yes  no  not applicable

Building sewer:  
EXISTING I.D. PVC 40, or equivalent.  
Slope 1.25" per 10' (minimum).  
 Other Ferroc sch 40 pvc (4") to exist bldg sewer

Building sewer: Satisfactory SCH 40 yes  no  comments Ferroc coupling to terra cotta sewer

Septic tank: Capacity 900 gals. (minimum).  
 Other No septic tank disposal

Pretreatment unit: Satisfactory TAPP 1125XR yes  no  comments C/O of inlet

Inlet-outlet structure: 8" in 18" out  
PVC 40, 4" tees or equivalent.  
 Other Stub 15 1" Below lid

Inlet-outlet structure: Satisfactory good pipe yes  no  comments 41" 43 1/2"

Pump and pump station:  
No  Yes  describe and show design.  
if yes: \_\_\_\_\_

Pump & pump station: Satisfactory N/A yes  no  comments \_\_\_\_\_

Gravity mains: 6" or larger I.D., minimum 6" fall per 100', 1500 lb crush strength or equivalent.  
 Other Sch 40 required

Conveyance method: Satisfactory SCH 40. yes  no  comments \_\_\_\_\_

Distribution box:  
Precast concrete with 6+ ports.  
 Other bedded on 4" concrete pad

Distribution box: Satisfactory bedded on concrete pad yes  no  comments dial-a-flow, hy hydrant cement

Header lines:  
Material: 4" I.D. 1500 lb. crush strength plastic or equivalent from distribution box to 2' into absorption trench.  
Slope 2" minimum.  
 Other \_\_\_\_\_

Header lines: Satisfactory SCH 40 ! yes  no  comments \_\_\_\_\_

Percolation lines:  
Gravity 4" plastic 1000 lb. per foot bearing load or equivalent, slope 2" 4" (min. max.) per 100'.  
 Other can w/ untreated paper

Percolation lines: Satisfactory paper cover yes  no  comments \_\_\_\_\_

Absorption trenches:  
Square ft. required 1000; depth from ground surface to bottom of trench 30"; aggregate size 1/2".  
Trench bottom slope 2 to 4" per 100'; center to center spacing 7'; trench width 2'.  
Depth of aggregate 13"; Trench length 100'; Number of trenches 5

Absorption trenches: Satisfactory depth good / soil good yes  no  comments \_\_\_\_\_

Date 4-13-93 Inspected and approved by: [Signature] + TB  
Sanitarian

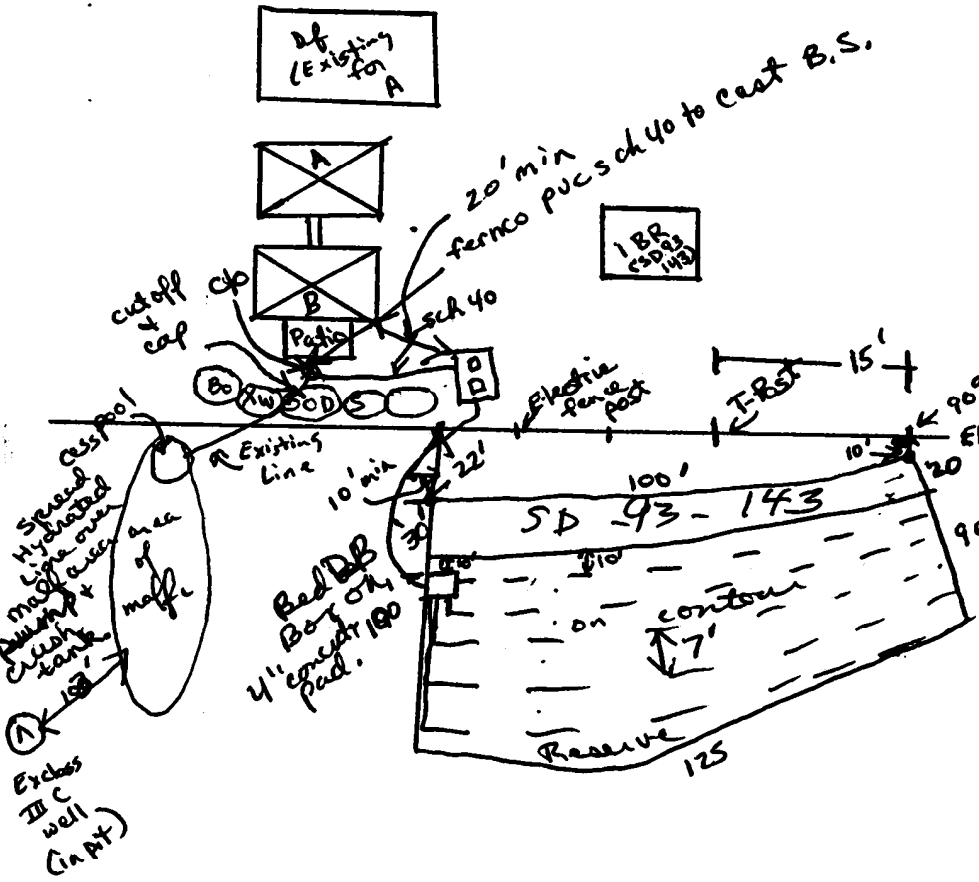
S. 82/53

**Schematic drawing of sewage disposal system and topographic features.**

Show the lot lines of the building lot and building site, sketch of property showing any topographic features which may impact on the design of the system, all existing and/or proposed structures including sewage disposal systems and wells within 100 feet of sewage disposal system and reserve area. The schematic drawing of the sewage disposal system shall show sewer lines, pretreatment unit, pump station, conveyance system, and subsurface soil absorption system, reserve area, etc. When a nonpublic drinking water supply is to be located on the same lot show all sources of pollution within 100 feet.

*Septic Expansion Only*      *Leak Closing*

The information required above has been drawn on the attached copy of the sketch submitted with the application. Attach additional sheets as necessary to illustrate the design.



- \* Drawing not to scale.
- \* Permit void if building location interferes with approved drainfield location.
- \* Designed for basement plumbing? YES NO
- \* Drainfield to be 100+ feet from Class IIIC wells and 50 feet from all Class IIIA&B wells.
- \* Install 5-100 lines, ON CONTOUR, in 2'-wide trenches, on 7' centers.
- \* Install trenches 30" deep.
- \* Smooth-walled header pipes recommended.
- \* Extend header pipes 24" into gravel.
- \* Use single size gravel 0.5" to 1.5" diam.
- \* No parking or driving on drainfield system
- \* Divert roof drains away from drainfield.
- \* No trees within 10' of system.
- \* Pump septic tank every 3 - 5 years.

**WELL REQUIREMENTS**

- \* Install Class \_\_\_ well \_\_\_' + away from drainfield, reserve, treated foundation, and all sources of contamination.
- \* All well grouts to be witnessed by environmental health specialist.
- \* Water to be tested for potability.

\* See plat for reserve

The sewage disposal system is to be constructed as specified by the permit  or attached plans and specifications .

This sewage disposal system construction permit is null and void if (a) conditions are changed from those shown on the application (b) conditions are changed from those shown on the construction permit.

No part of any installation shall be covered or used until inspected, corrections made if necessary, and approved, by the local health department or unless expressly authorized by the local health dept. Any part of any installation which has been covered prior to approval shall be uncovered, if necessary, upon the direction of the Department.

Date: 4/7/93 Issued by: [Signature]

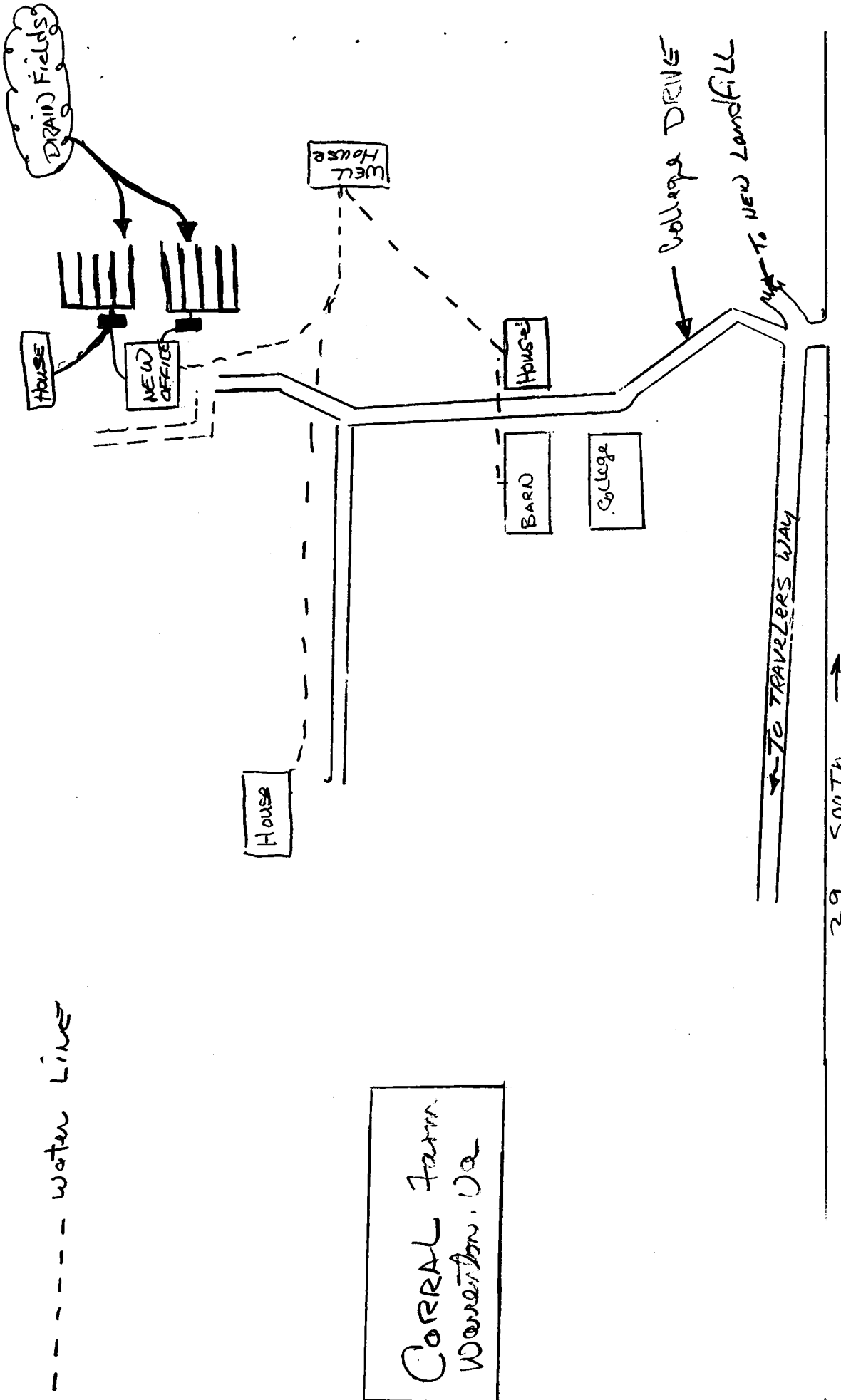
Date: 4/7/93 Reviewed by: [Signature]  
Supervisory Sanitarian

This Construction Permit Valid until 4/7/94

If FHA or VA financing

Reviewed by Date \_\_\_\_\_ Date \_\_\_\_\_





COUNTY OF FAYETTE  
 OPERATIONS SERVICES  
 223 W. SHIRLEY AVE SUITE 15  
 WARRINGTON, VA 22186  
 PHONE 347-6880 FAX 341-0364

CUSTODIAL SYSTEM TOTALS REPORT  
07/01/95 thru 06/14/96

Item E.

System Name	Total Cost
FAUQUIER COUNTY SCHOOLS	88,507.75
FAUQUIER COUNTY	7,385.16
	95,892.91

# Completion Statement

Commonwealth of Virginia  
State Department of Health

Item E.

Health Department  
Identification Number

SD 93-143

Fauquier Co. Health Department

Name of Company/Corporation/Individual:

Jim Eicher

Address:

Rt 1 Box 307 Bealeton, VA, Telephone: 347-2274

Owner's Name

B. Sowder / trustee

Owner's Address

Rt 3, Box 1320, Gainesville, VA

Location of Installation: Lot

Block

82/53

lots

37+38

Subdivision:

Corral Farm / Lee's Crossing

Other:

I hereby certify that the onsite sewage disposal system has been installed and completed in accordance with the construction permit issued (date) 4-7-93 and is in compliance with Part D of the Sewage Handling and Disposal Regulations and when appropriate the plans and specifications for the project.

4-13-93

Date

James L. Eicher  
Signature and Title

622

## Soil Evaluation Form

PAGE 1 OF 2Commonwealth of Virginia  
Department of HealthHealth Department  
Identification Number SD 93 141  
Tax Map Number sub d

## General Information

Date 4/6/93 Fauquier Co. Health Department  
 Applicant \_\_\_\_\_ Telephone No. \_\_\_\_\_  
 Address \_\_\_\_\_  
 Owner \_\_\_\_\_ Address \_\_\_\_\_  
 Location \_\_\_\_\_  
 Subdivision Subd - Lee's Crossing Block/Section II Lot \_\_\_\_\_

## Soil Information Summary

1. Position in landscape satisfactory Yes  No  Describe sideslope (southern)
2. Slope 12-14 %
3. Depth to rock/impervious strata Max. \_\_\_\_\_ Min. \_\_\_\_\_ None
4. Depth to seasonal water table (gray mottling or gray color) No  Yes  \_\_\_\_\_ inches
5. Free water present No  Yes  \_\_\_\_\_ range in inches
6. Soil percolation rate estimated Yes  No  Texture group I II  III IV  
 Estimated rate 60 min/inch
7. Percolation test performed Yes  No  Number of percolation test holes \_\_\_\_\_  
 Depth of percolation test holes \_\_\_\_\_  
 Average percolation rate \_\_\_\_\_
- Name and title of evaluator: C A Jackson JR EHS 05194
- Signature: [Signature]

## Department Use

Site Approved: Drainfield to be placed at 30" depth at site designated on permit.

Site Disapproved:

## Reasons for rejection:

1.  Position in landscape subject to flooding or periodic saturation.
2.  Insufficient depth of suitable soil over hard rock.
3.  Insufficient depth of suitable soil to seasonal water table.
4.  Rates of absorption too slow.
5.  Insufficient area of acceptable soil for required drainfield, and/or Reserve Area.
6.  Proposed system too close to well.
7.  Other Specify \_\_\_\_\_

□

79" - 83"

88 1/2" - 94"

102" - 107"

115" - 120"

---

78" - 81"



# Application for a Sewage Disposal System Construction P Item E.

Commonwealth of Virginia  
Department of Health

For Department Use Only

Health Department  
Identification Number SD-93-141  
Map Reference Subd.

Jeeg Co Health Department ROK 491

Date Received 4-6-93

**To Be Completed By The Applicant**

Type sewage system:  New  Repair  Expanded  Conditional  
FHA/VA yes  no

Owner R.G. Sowden Trustee Address RT 3, Box 1320 Phone 347-1097  
Gainesville VA  
22065

Agent Same Address \_\_\_\_\_ Phone \_\_\_\_\_

Directions to Property 29 S. right on College road go  
straight back to Dupont, take right driveway to white  
house, site on right of house.  
Subdivision Cornal Farm Section \_\_\_\_\_ Block \_\_\_\_\_ Lot \_\_\_\_\_

Other Property Identification Lees Cring 82/53

Dimensions/size of Lot/Property 235 acres (old lots 37 and 38)

**Other Application Information**

**I. Building/facility**  New  Existing  
Intermittent Use  Yes  No If yes, describe: old system, need  
new lines and Distribution system

**II. Residential Use**  Yes  No  
Termite Treatment  Yes  No  
 Single Family  Multifamily Number of Units 1 Number of Bedrooms 2  
Basement  Yes  No  
Fixtures in Basement  Yes  No

**III. Commercial Use**  Yes  No Describe: Farm residence and 1/2 school  
College.  
Commercial/Wastewater  Yes  No Number of Patrons \_\_\_\_\_ Number of Employees \_\_\_\_\_

**IV. Water Supply:**  Public  New Describe: Well  
 Private  Existing

**V. Proposed Installation:**  Septic tank and drainfield  Other repair  
If other, describe add new lines and Distribution

**SITE PLAN** Attach a site plan (rough sketch) showing dimensions of property, proposed and/or existing structures and driveways, underground utilities, adjacent soil absorption systems, bodies of water, drainage ways, and wells and springs within 200 feet radius of the center of the proposed building or drainfield. Distances may be paced or estimated.

The property lines and building location are clearly marked and the property is sufficiently visible to see the topography. I give permission to the Department to enter onto the property described for the purpose of processing this application.

R. S. Sowden Signature of owner/agent 4/6/93 Date 626

OSD 93 141

ROUTE SHEET

PERMIT I.D. NO. SD-93-141

Tag Sheet

	<u>Initials</u>	<u>Date</u>
APPLICATION RECEIVED:	<u>PK</u>	<u>4-6-93</u>
APPLICATION REVIEWED:	<u>PK</u>	<u>4-6-93</u>
FEE DETERMINATION:	<u>PK</u>	<u>4-6-93</u>
ASSIGNED TO:	<u>CAJ</u>	<u>4-6-93</u>
SITE VISIT SCHEDULED:	<u>CAJ</u>	<u>4/6/93</u>
SITE VISIT MADE:	<u>CAJ</u>	<u>4/6/93</u>
FOLLOW-UP VISIT:		
ISSUE/DENY DRAFTED:	<u>CAJ</u>	<u>4/7/93</u>
ISSUE/DENY REVIEWED:	<u>CAJ</u>	<u>4/7/93</u>
ISSUE/DENY COUNTERSIGNED:	<u>CAJ</u>	<u>4/7/93</u>
ISSUE/DENY - MAILED/PICKED UP	<u>CAJ</u>	<u>4/8/93</u>





# Water Supply and/or Sewage Disposal System Construction Permit

Commonwealth of Virginia  
Department of Health  
FAUQUIER CO. Health Department

Health Department  
Identification Number SD-96-513  
Map Reference 6984-23-9484

### General Information

Water Supply System: New  Repair \_\_\_\_\_ Public \_\_\_\_\_ FHA \_\_\_\_\_ VA \_\_\_\_\_ Case No. \_\_\_\_\_  
Sewage Disposal System: New  Repair \_\_\_\_\_ Expanded \_\_\_\_\_ Conditional \_\_\_\_\_ Public \_\_\_\_\_  
Based on the application for a sewage disposal system construction permit filed in accordance with Section 2.13 E, of the Sewage Handling and Disposal Regulations and/or Section 2.13 of the Private Well Regulations a construction permit is hereby issued to:  
Owner FAUQ. DEPT. SOLID WASTE MANAGEMENT Telephone 347-6812  
Address 78 W. LEE ST. WARRENTON, VA. For a Type I Sewage Disposal System or Well to be constructed on/at Corral Farm Landfill  
Subdivision CORRAL FARM LANDFILL Section/Block \_\_\_\_\_ Lot 664-23-9484 Actual or estimated water use 150 gpcd / 1BR equip.

### DESIGN

### NOTE: SEWAGE DISPOSAL SYSTEM INSPECTION RESULTS

Water supply, existing: (describe) N/A  
spec to be witnessed by HP  
To be installed: class 3B this will be a non-potable  
cased SD in synthetic pipe appropriate  
grouted 50mm

Water supply location: Satisfactory yes  no  comments \_\_\_\_\_  
Completion Report  
G. W. 2 Received: yes  no  not applicable

Building sewer: 4" FNPT  
4" I.D. PVC Schedule 40, or equivalent.  
Slope 1.25" per 10' (minimum).

Building sewer: yes  no  comments \_\_\_\_\_  
Satisfactory

Septic tank: Capacity 750 gals. (minimum).  
 Other No garbage Disposals

Pretreatment unit: yes  no  comments \_\_\_\_\_  
Satisfactory Temp 1050 - less than 15" from surface

Inlet-outlet structure: 8" in 18" out  
PVC Schedule 40, 4" tees or equivalent  
 Other Stub 1 1/2" below lids

Inlet-outlet structure: yes  no  comments \_\_\_\_\_  
Satisfactory In 8.68 Out 8'8"

Pump and pump station:  
No  Yes  describe and show design.  
if yes: \_\_\_\_\_

Pump & pump station: yes  no  comments \_\_\_\_\_  
Satisfactory

Gravity mains 4" or larger I.D., minimum 6" fall per 100', 1500 lb. crush strength or equivalent.  
 Other \_\_\_\_\_

Conveyance method: yes  no  comments \_\_\_\_\_  
Satisfactory Schedule 40

Distribution box:  
Precast concrete with 6 ports.  
 Other Bed in ground earth

Distribution box: yes  no  comments \_\_\_\_\_  
Satisfactory 4 extra ports

Header lines:  
Material: 4" I.D. 1500 lb. crush strength plastic or equivalent from distribution box to 2' into absorption trench. Slope 2" minimum.  
 Other \_\_\_\_\_

Header lines: yes  no  comments \_\_\_\_\_  
Satisfactory

Percolation lines:  
Gravity 4" plastic 1000 lb. per foot bearing load or equivalent, slope 2" 4" (min. max.) per 100'.  
 Other cover w/ approved material

Percolation lines: yes  no  comments \_\_\_\_\_  
Satisfactory 10.85/10.95/10.85/10.85/10.8  
11.05/11.15/11.04/11.1.0/11.2

Absorption trenches:  
Square ft. required 650; depth from ground surface to bottom of trench 45"; aggregate size 1/2 to 1 1/2 SA  
Trench bottom slope 2-4" per 100'; center to center spacing 6'; trench width 2'  
Depth of aggregate 13"; Trench length 45; Number of trenches 5

Absorption trenches: yes  no  comments \_\_\_\_\_  
Satisfactory liner fabric

Date 1/31/97 Inspected and approved by: Heidi Ralston  
Sanitarian

0904-23-9484

**Schematic drawing of sewage disposal and/or water supply system and topographic features.**

Show the lot lines of the building site, sketch of property showing any topographic features which may impact on the design of the well or sewage disposal system, including existing and/or proposed structures and sewage disposal systems and wells within 200 feet. The schematic drawing of the well site or area and/or sewage disposal system shall show sewer lines, pretreatment unit, pump station, conveyance system, and subsurface soil absorption system, reserve area, etc. When a nonpublic drinking water supply is to be permitted, show all sources of pollution within 200 feet.

The information required above has been drawn on the attached copy of the sketch submitted with the application. Attach additional sheets as necessary to illustrate the design.

PIN 6984-23-9484  
 prop 1 BR equivalent 1150 sq ft  
 Warrenton Service District (100% Rese.)

**SEWAGE PERMIT REQUIREMENTS**

- \* Drawing not to scale.
- \* Permit void if building location interferes with approved drainfield location.
- \* Designed for basement plumbing YES **(NO)**
- \* Drainfield to be 100+ feet from all Class IIIA&B wells,
- \* Install 5 - 65 feet lines, ON CONTOUR, in 2 feet-wide trenches on 6 feet centers.
- \* Trench bottoms installed 45" inches deep.
- \* Smooth-walled header pipes recommended.
- \* Extend header pipes 24 inches into gravel.
- \* Use single size gravel 0.5 to 1.5 inch diameter.
- \* No parking or driving on drainfield system.
- \* No trees within 10 feet of system.

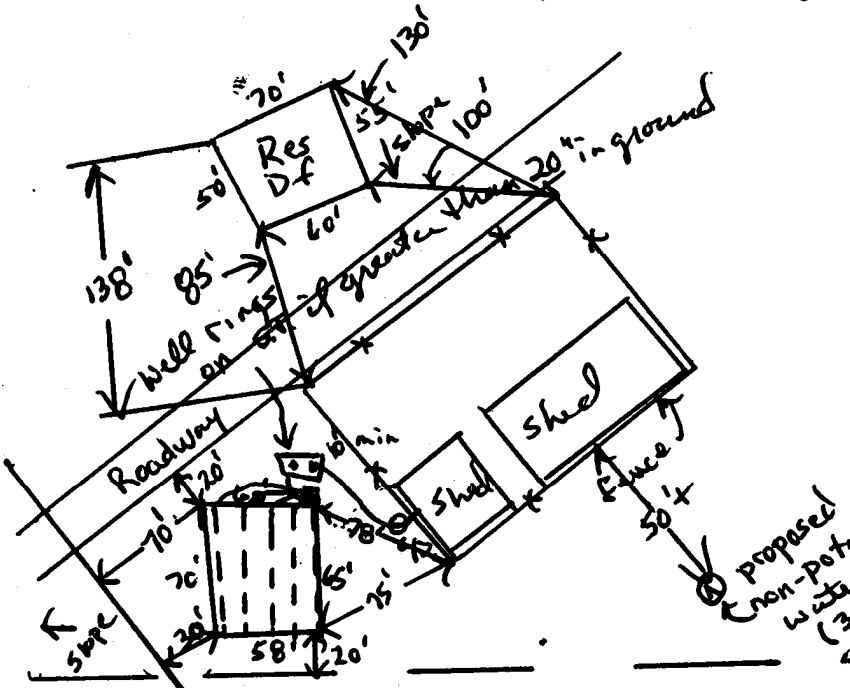
Pump septic tank and distribution box every 3 - 5 years.

**NO WET WEATHER CONSTRUCTION**

Note: well location sited by private engineer, not Health Dept.

**WELL REQUIREMENTS**

- \* Install Class 3B well 50 + feet away from drainfield, reserve, treated foundation and all sources of contamination.
- \* All well grouts to be witnessed by environmental health specialist.
- \* Water to be tested for potability.



proposed non-potable water well (3B)

Power Easement

THE SYSTEM TO BE INSTALLED BY THE AUTHORITY OF THIS PERMIT MUST CONFORM TO THE FAUQUIER COUNTY SANITATION AND/OR WELL ORDINANCES

Note: No additional cuts allowed in D of area

This sewage disposal system and/or water supply is to be constructed as specified by the permit  or attached plans and specifications \_\_\_\_\_.

This sewage disposal system and/or well construction permit is null and void if (a) conditions are changed from those shown on the application (b) conditions are changed from those shown on the construction permit.

No part of any installation shall be covered or used until inspected, corrections made if necessary, and approved, by the local health department or unless expressly authorized by the local health dept. Any part of any installation which has been covered prior to approval shall be uncovered, if necessary, upon the direction of the Department.

Date: 1/17/97 Issued by: drilled. [Signature]  
 Date: 1/17/97 Reviewed by: [Signature]  
 Sanitarian EHSRIA  
 Supervisor Sanitarian

This Construction Permit Valid until 1/17/98

If FHA or VA financing

Reviewed by Date \_\_\_\_\_ Date \_\_\_\_\_  
 Supervisory Sanitarian Regional Sanitarian



Item E.

# COMMONWEALTH of VIRGINIA

IN COOPERATION WITH THE  
STATE DEPARTMENT OF HEALTH

*Fauquier County Health Department*

ENVIRONMENTAL HEALTH  
320 HOSPITAL DRIVE - SUITE 21  
WARRENTON, VIRGINIA 22186

(703) 347-6363

## SEWAGE DISPOSAL SYSTEM OPERATION PERMIT

Commonwealth of Virginia  
Department of Health

Health Department ID # SD-96-513  
Fauquier County Environmental Health Department

PIN# 6984-23-9484

County of Fauquier Dept of Solid Waste Mgmt hereby granted permission to operate a Type I Sewage Disposal System having a design capacity of 150 gpd. This permit is issued in accordance with the Provisions of 32.1, Chapter 6 of the Code of Virginia as amended and Section(s) 3.22 of the Virginia Sewage Handling and Disposal Regulations of the Virginia Department of Health and any variances or conditions granted issuance of and Operating Permit does not imply or guarantee that the Sewage Disposal will function for any specified period of time.

Variance granted


None     See Attached

Special Conditions

None     See Attached

8/21/97

Effective Date

  
HEALTH OFFICIAL

# Completion Statement

Commonwealth of Virginia  
State Department of Health

Health Department  
Identification Number SD-96-513

Fauquier Count Health Department

Name of Company/Corporation/Individual: R.L. ~~Ryder~~ Ryder

Address: #36 Marshall St Warrenton VA 20186 Telephone: 377-1611

Owner's Name Fauq. Dept. Solid Waste Mgt.

Owner's Address 28 W Lee St Warrenton VA

Location of Installation: Lot \_\_\_\_\_ Block \_\_\_\_\_

Section: Corral Farm Landfill Subdivision: \_\_\_\_\_

Other: 6984-23-9484

I hereby certify that the onsite sewage disposal system has been installed and completed in accordance with the construction permit issued (date) 1/31/97 and is in compliance with Part D of the Sewage Handling and Disposal Regulations and when appropriate the plans and specifications for the project.

1/31/97  
Date

James E. Lee Jr.  
Signature and Title

# Record of Inspection - Private Water Supply System

Item E.

Commonwealth of Virginia  
Department of Health

Health Department  
I.D. Number SD-96-513

F.H.A. or V.A. Case Number  
If Applicable

Date 1/17/97 Local Health Department Fauquier

Owner Fauq DEPT of Solid Waste Mgm Address \_\_\_\_\_ Phone \_\_\_\_\_

Exact Location of Premises \_\_\_\_\_

Subdivision \_\_\_\_\_ Section/Block \_\_\_\_\_ Lot \_\_\_\_\_

Class of nonpublic drinking water well. 1) Class III A   
2) Class III B   
3) Class III C   
4) Other   
Date of installation 2/27/97

## CONSTRUCTION INFORMATION

If information in any item below is secured from other sources (i.e. well log, etc.), so note.

- Water well completion report filed as required by Sec. 2.18 Yes  No
- Well Location: Distances from sources of pollution (See Table 3.1, Minimum Separation Distances) and Section 3.4 of the Private Well Regulations.  
Building Sewer SD+ Pretreatment Unit SD+  
Conveyance System 80'+ Subsurface Soil Absorption System 80'+  
(nearest point). Property Line 10'+ Other landfill = 500+  
Site graded where necessary to divert water away from well? Yes  No  N/A
- Construction, General: (see Section 3.6 and 3.7 Private Well Regulations).  
Total depth of well 225 feet. Type of casing steel  
Depth of casing 75 feet. Diameter of casing 6 1/4 inches.  
Casing extends inches above ground ~12". Exterior space sealed with neat cement grout to a depth of 50 feet. Screens constructed of \_\_\_\_\_  
free of rough edges and irregularities, with positive watertight seal between screen and casing?  
Yes  No  N/A  Well head and opening to the interior protected? Yes  No   
Type of well seal perm, vented Pitless adapter used? Yes  No  N/A   
Properly installed? Yes  No  N/A  Proper venting? Yes  No  N/A
- Quantity: Yield and drawdown determined by continuous pumping of 2 hours. Drawdown 15 feet. Yield 25 GPM. Type of storage well only
- Quality: Sample tap provided at entry into system? Yes  No  Samples(s) collected? Yes  No  Results of samples. Satisfactory  Unsatisfactory  (attach copy of results of this form)

Based on the inspection of this water supply system and the information contained on the water well completion report attached, this water supply meets  does not meet  the requirements of the Private Well Regulations.

Remarks: Best approved using neat cement grout. Well approved on construction only on basis of driller's log - 2.  
Leigh Valley Inc. - 2/27 3/1/97.

Date 3/1/97

Signed [Signature]  
Sanitarian

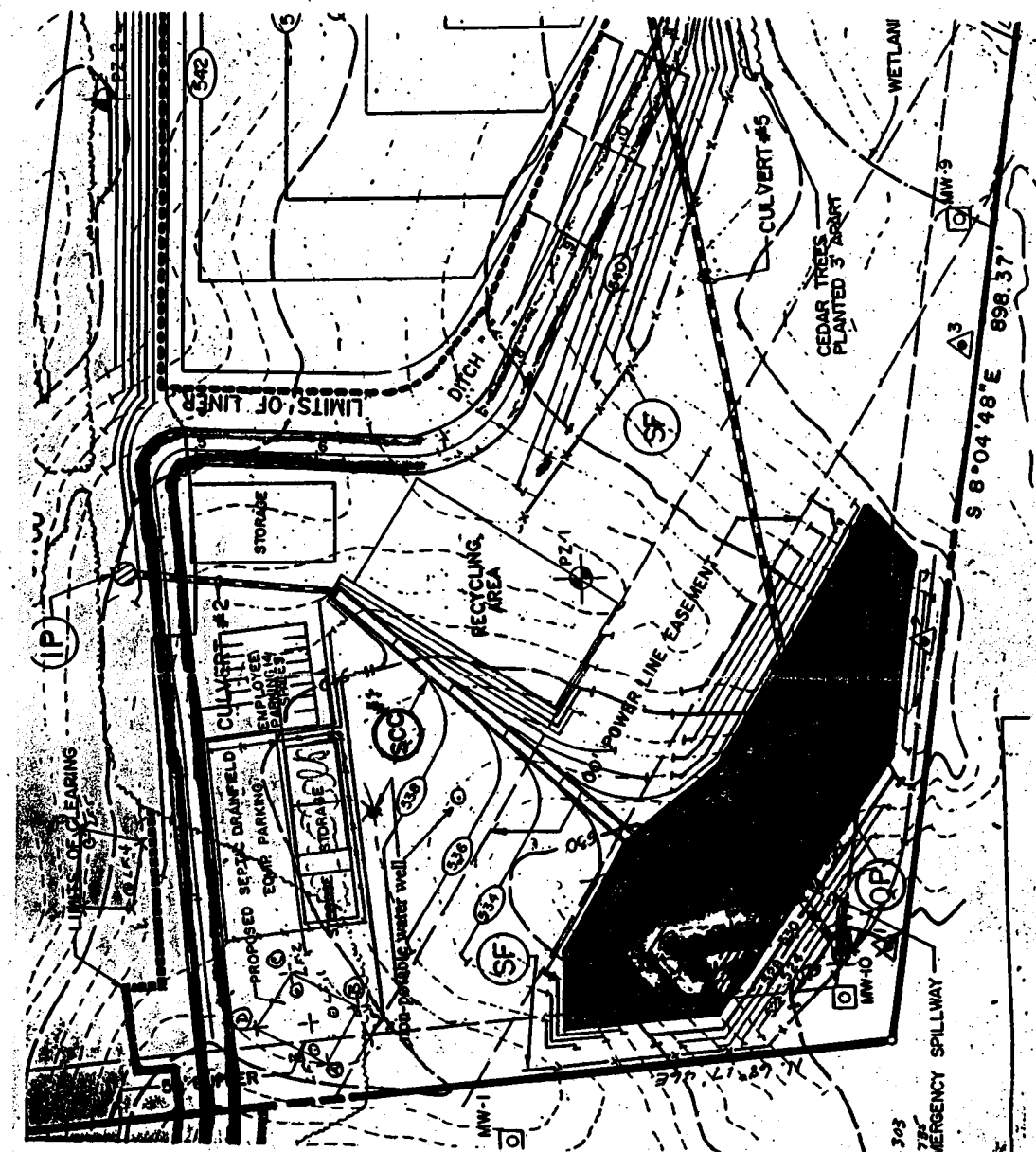
Date 3/1/97

Signed [Signature]  
Supervisory Sanitarian

Date \_\_\_\_\_

Signed \_\_\_\_\_  
Regional Sanitarian (If V.A. or F.H.A.)

6  
1305  
650



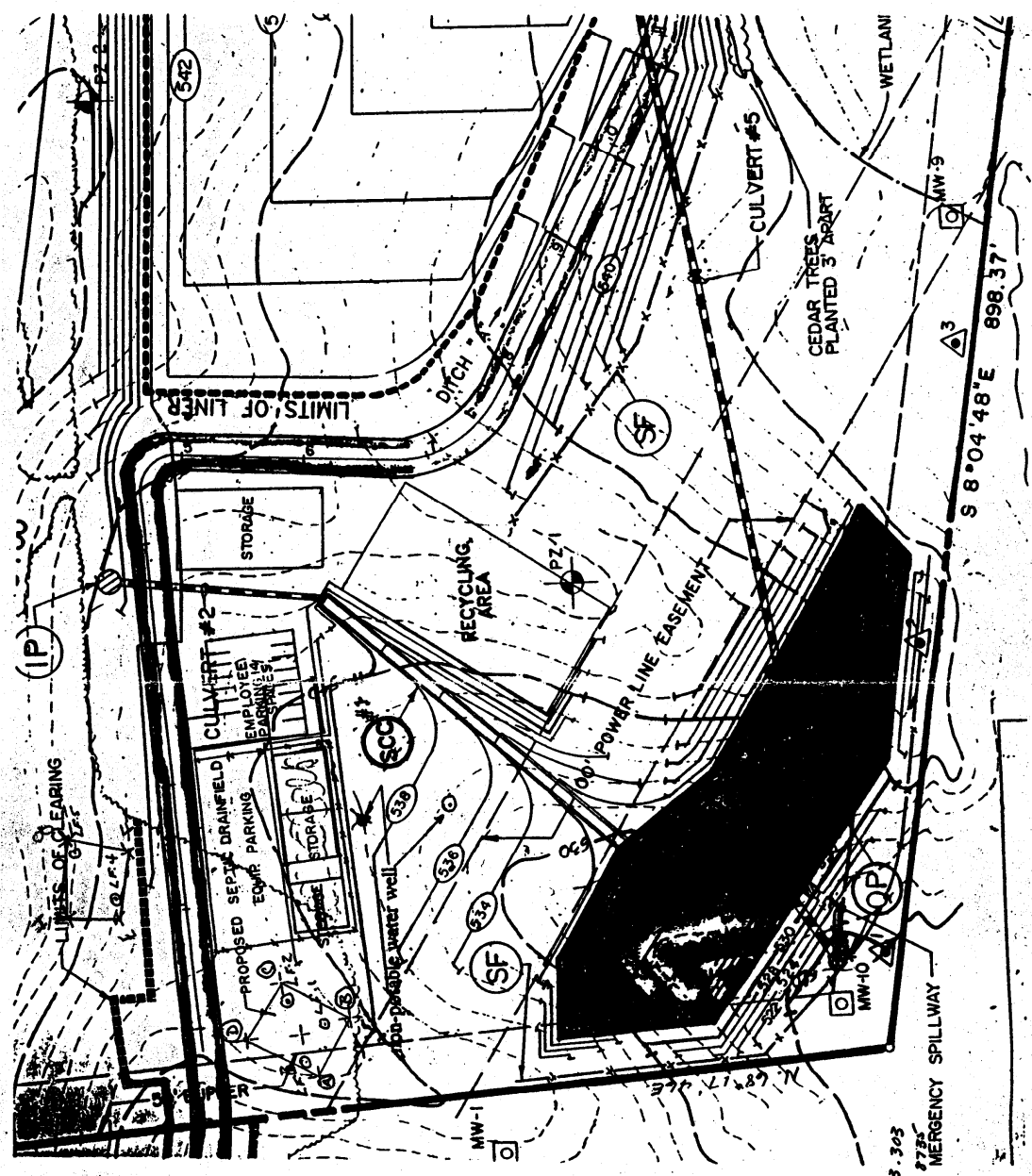
1" = 100'

PROPOSED	SAPIC	DRAINFIELD
A	12357.6136	10586.5161
B	12448.1871	10628.9207
C	12451.2932	10558.4537
D	12464.0255	10546.5326
LF #1	12445.4522	10547.3052
LF #2	12468.1234	10551.3740
LF #3	12422.2520	10617.2063
PROPOSED 100% RESERVE DRAINFIELD		
E	12546.6602	10362.7420
F	12472.1112	10374.7453
G	12474.9762	10320.4129
H	12525.1478	10307.7291
LF #4	12507.9472	10362.5247
LF #5	10523.7243	10312.0004

N. 12553.303  
E. 1024.272  
EMERGENCY SPILLWAY

PROPOSED SEPTIC DRAINAGE FIELD	
A	12397.4136 10586.5121
B	12448.1887 10602.9207
C	12451.2932 10550.4539
D	12404.0255 10516.5336
LF#1	12445.4530 10547.3052
LF#2	12448.1234 10551.3740
LF#3	12422.3530 10617.3063

PROPOSED 100% RESERVE DRAINAGE FIELD	
E	12541.6602 10363.1460
F	12492.1112 10374.7653
G	12474.9762 10380.4139
H	12525.1473 10307.7291
LF#4	12507.9472 10368.5943
LF#5	12523.7243 10312.0004



1305  
650







# COMMONWEALTH of VIRGINIA

IN COOPERATION WITH THE  
STATE DEPARTMENT OF HEALTH

Fauquier County Health Department

ENVIRONMENTAL HEALTH  
320 HOSPITAL DRIVE - SUITE 21  
WARRENTON, VIRGINIA 22186

(703) 347-6363

## SEWAGE DISPOSAL SYSTEM OPERATION PERMIT

Commonwealth of Virginia  
Department of Health

Health Department ID # SD-96-513  
Fauquier County Environmental Health Department

PIN# 6984-23-9484

Fauquier County Dept of Solid Waste mgmt hereby granted permission to operate a Type I Sewage Disposal System having a design capacity of 150 gpd. This permit is issued in accordance with the Provisions of 32.1, Chapter 6 of the Code of Virginia as amended and Section(s) 3.22 of the Virginia Sewage Handling and Disposal Regulations of the Virginia Department of Health and any variances or conditions granted issuance of and Operating Permit does not imply or guarantee that the Sewage Disposal will function for any specified period of time.

Variance granted  
 None  See Attached

Special Conditions  
 None  See Attached

3/11/97  
Effective Date

HEALTH OFFICIAL

Conditions  
① Operation permit limited to 60 days from 3/11/97 to allow permit holder to secure monitoring well permits and data to be delivered to health department. Failure to deliver will void this OP and all activities connected with this permit must cease.

growth and development edging in our direction. We look with pity and disappointment on the once lovely counties of Loudoun and Prince William, now far-down the path to overgrowth, over-development and overpopulation. Did anyone happen to read the front page story in *The Washington Post* a few weeks ago that focused on

writers of this letter are "elitist no-growthers." The question back is: "Why are we elitist just because we want to save our way of life?" We're not wealthy. We have full-time jobs — in Bethesda, Md. But that commute is worth the trip just to escape the

might be stating that the County. We've been where over-development takes you and we don't ever want to go there again.

**Alancy Browning Freeman**  
**Andre J. Freeman**  
Warrenton

## Landfill concerns

Today we are crying for help. These isn't a day in our family's life that the landfill isn't staring us straight in the face. There is a 200-foot mountain of waste reaching into every aspect of our lives. Our water is polluted, we don't dare drink it. Our property has been inundated with landfill run-off, methane gas has invaded our home. The thought alone is enough to invoke fear.

The landfill has removed so many trees from behind our home that we can now count the number of methane vents that are present there. The methane levels alone at the landfill are cause for sheer terror. It is a fact that methane can migrate 2,000 feet from its source. It has already been in our home. Did anyone know that the methane probes on the west side of the landfill have shown levels at 50 times the explosive limit every month for the last 2 1/2 years? Now probes on the south side are active. The methane is rampant, always has been, always will be. And here we are, just feet away, possibly minutes away from a methane explosion.

The county constructed a pond 150 feet from our well that collects stormwater run-off from the landfill. This pond has levels of contaminants in it that would scare you. The water from this pond has been routed to flow directly through the middle of our property. The entire topography of the land behind us has been changed, making our property an extension of the

landfill.

Perhaps no one is aware that the landfill has operated in blatant violation of its permit for over a year. In December 1995, the landfill submitted a proposal to the Virginia Department of Environmental Quality to amend its permit. This permit amendment proposed changes in the way the landfill would monitor the ground water for pollutants. By state law, these changes are not to be placed in effect without approval or consent from the director of DEQ. Yet, without approval or consent, two wells have ceased to have the water from them tested for over a year. These two wells are highly polluted and located directly behind our home. The water that is supposed to be tested from these wells is the same water that flows into our well. Also without DEQ approval or consent, the landfill constructed two new wells, 300 feet down from the old ones and completely off the permitted landfill area. These new wells are fully operational and are being tested in place of the two polluted, permitted wells.

Any changes in the permitted groundwater monitoring system constitutes a major permit amendment, and according to state law, the landfill cannot make any major permit amendments without DEQ approval or consent. Also, the landfill is required to inform the citizens of its proposals within 14 days of submission to DEQ by way of publication in a local paper and a public hearing. This has not been done and the landfill continues to

## Sewer and money

I was at the House of Delegates subcommittee hearing Feb. 10 when attorney Ben Jones, who works for the developers of Waterfield, testified for the board of supervisors and the Fauquier County Water and Sanitation Authority against Sen. Edd Houck's (D-Spotsylvania) bill.

Mr. Jones told the legislators that he was putting his money where his mouth is: "I own a place where I hope to retire to down in Lancaster County down on the Rappahannock River. And I own a stream, and the stuff that comes down the river comes right up to my house, my front yard. And I crab here and I eat the

operate in direct violation of its permit the state law, and without regard as much as a phone call from our supervisors to check on our concerns or well-being. They know we are here. They have not made any effort to inspect our property which has been destroyed by landfill run-off. They have never bothered to ask us about the pollution in our water. Knowing we live downhill from the landfill and the water from the landfill flows into our well. They have not even inquired whether or not our two small children are well. Not once did any of

oysters from there, so I'm, I'm not worried about this. I know there's not — there's nothing wrong with it, there's nothing wrong with there's nothing wrong with standards that the Water Control Board uses."

Mr. Jones is presently in Fauquier County and will make the money from this county and its citizens to retire to the house of his dreams somewhere else. Fauquier and its citizens, who would like to spend the rest of their lives here, are left to pay for the disasters he helps to create. He is putting his money on Fauquier County taxpayers' money where his amount is?

**Denise R. Williams**  
Warrenton

them call when the evacuation from methane was ordered by the county's hazardous materials response team. We are out there in harm's way and our board of supervisors could control less.

Today we are angry because we are left to live next to a landfill where the county government does everything it can to promote the landfill's longevity, prosperity and security. The things we thought it was supposed to work toward for its citizens.

**Bruce W. Cooner**  
**Sonya L. Sanchez**  
Warrenton

Tim Bridges  
3/13/97  
9:50 AM

Requested  
apps +  
all pertinent  
info.

Item E.

# Completion Statement

Item E.

Commonwealth of Virginia  
State Department of Health

Health Department  
Identification Number

SD-96-513

*Farmington County Health Department*

Name of Company/Corporation/Individual:

*R.L. Rhee*

Address: *#36 Marshall St Warrenton VA 97146 Telephone: 377-1611*

Owner's Name *Farmington County Solid Waste Mgt.*

Owner's Address *78 W Lee St Warrenton VA*

Location of Installation: Lot \_\_\_\_\_ Block \_\_\_\_\_

Section: *Corral Farm Landfill* Subdivision: \_\_\_\_\_

Other: *6984-23-9484*

I hereby certify that the onsite sewage disposal system has been installed and completed in accordance with the construction permit issued (date) *1/17/97* and is in compliance with Part D of the Sewage Handling and Disposal Regulations and when appropriate the plans and specifications for the project.

*1/31/97*

Date

*James E. Rhee*

Signature and Title

639

**Commonwealth of Virginia**  
**Application for a Sewage Disposal and/or Water Supply Permit**

Item E.

Health Department ID SD-96-513

**To Be Completed By The Applicant**

Type of sewage system:  New  Repair  Expanded  Conditional  
 FHA/VA yes  no  Case No. \_\_\_\_\_

Owner Faug. Co. Dept. of Solid Waste Management Address 78 W Lee St. Warrenton, Va. Phone (347) 681-2

Agent \_\_\_\_\_ Address \_\_\_\_\_ Phone \_\_\_\_\_

Directions of Property 295 (L) LFCA/gcc entrance to landfill bldg

Subdivision Corralo Farm Landfill Section \_\_\_\_\_ Block \_\_\_\_\_ Lot \_\_\_\_\_

Other Property Identification \_\_\_\_\_

Dimension/size of Lot/Property 6984-23-9484

**Other Application Information**

**I. Building/facility**  New  Existing  
 Intermittent Use  Yes  No If yes, describe \_\_\_\_\_

**II. Residential Use**  Yes  No  
 Termite Treatment  Yes  No Equip Shed  
 Single Family  Multi-family  
 (Number of Bedrooms \_\_\_\_\_) (Number of Units \_\_\_\_\_)

Basement  Yes  No  
 Fixtures in Basement  Yes  No

**III. Commerical Use**  Yes  No Describe: \_\_\_\_\_

Commerical/Wastewater  Yes  No Number of Patrons \_\_\_\_\_  
 Number of Employees \_\_\_\_\_

If yes, give volumes and describe \_\_\_\_\_

**IV. Water Supply:**  Public  ~~Private~~  New  Existing  
 Private  New  Existing

Describe: \_\_\_\_\_

**V. Proposed Sewage Disposal Method:**

Onsite Sewage Disposal System:  Septic Tank Drainfield  LPD  Mound  Other

Public Sewerage System

Attach a site plan (rough sketch) showing dimensions of property, proposed and/or existing structures and driveways, underground utilities, adjacent soil absorption system, bodies of water, drainage ways, and wells and springs within 200 feet radius of the center of the proposed well or drainfield. Distances may be paced or estimated.

The property lines and building location are clearly marked and the property is sufficiently visible to see the topography. I give permission to the Department to enter onto the property described for the purpose of processing this application.

[Signature] 9/25/96  
 Signature of Owner/Agent Date

6984-23-9484

COMMONWEALTH OF VIRGINIA  
Department of Health

Z10023

Item E.

PCMS Pt. #

Faugnier Co. Health Department Date: 9-25-96

Received of: Faug. Co. Dept of Solid Waste

Two Hundred - Ninety Dollars & 00/100 Dollars \$ 290.00 CASH  # 046449

For: Septic & Well Permit Local Use: \_\_\_\_\_ CHECK  MONEY ORDER

Services Given For: Corrall Farm Landfill

Received By: J. Brown

Codes	Amt.	Codes	Amt.
	\$ _____	02116	\$ 10.00
	\$ _____	02119	\$ 40.00
02116	\$ 65.00	02345	\$ 173.00

641



County of Fauquier  
Department of Solid Waste Management

Ellis D. Bingham  
Solid Waste Manager

78 W. Lee Street (Suite 100)  
Warrenton, Virginia 22186  
(703) 347-6810  
Fax: (703) 341-7129

Jill Genco  
Accounting

Benji Brackman  
Recycling Coordinator  
(703) 347-6830

Lori Shremshock  
Support Services

September 11, 1996

**SPECIAL CHECK REQUEST**

**DATE:** September 11, 1996  
**DEPARTMENT:** Solid Waste Management  
**PAYEE:** Commonwealth of Virginia, Department of Health  
**AMOUNT:** \$290.00  
**CHARGE CODE:** 4-513-42710-6055 (Permitting Fees)

**PURPOSE:** (Please list why a special check is needed versus the next available A/P Bill Run)

*Drainfield permit renewal.*


Permit is needed ASAP to continue construction of operations building and recycling building at new landfill.

**SEND THE CHECK TO:  
NAME & ADDRESS:**

Call Jill (x 6813). Department of Solid Waste Management will pick up to mail with required forms.

(Original Invoice Must Accompany This Request)

V22056  
912968

  
Director, Solid Waste Management

# Sewage Disposal System Construction Permit

Commonwealth of Virginia  
Department of Health

Fauquier Co ENV. Health Department



Health Department  
Identification Number  
Map Reference

SD-93-655

Subd

**General Information**

New  Repair  Expanded  Conditional  FHA  VA  Case No. \_\_\_\_\_  
Based on the application for a sewage disposal system construction permit filed in accordance with Section 3.13.01, a construction permit is hereby issued to:  
Owner Fauquier County Solid Waste Telephone (703) 347-6800  
Address 78 W Lee St, Suite 100, Warrenton, VA 22186  
For a Type I Sewage disposal system which is to be constructed on/at 295 @ LFCC/gcc  
entrance to landfill  
Subdivision Conrad Farm Landfill Section/Block \_\_\_\_\_ Lot \_\_\_\_\_  
Actual or estimated water use 150 gpd 1 BR EQUIVALENT

**DESIGN**

**NOTE: INSPECTION RESULTS**

Water supply, existing: (describe) <u>N/A</u> <u>signs must be posted at all spigots stating Non-Potable</u> To be installed: class <u>II B</u> Non Potable <u>grout to be</u> cased <u>50' min to Rock</u> grouted <u>50' min to Rock</u>	Water supply location: Satisfactory yes <input type="checkbox"/> no <input type="checkbox"/> comments _____ G. W. 2 Received: yes <input type="checkbox"/> no <input type="checkbox"/> not applicable <input type="checkbox"/>
Building sewer: <u>Install 4" at End.</u> <u>4" I.D. PVC 40, or equivalent.</u> Slope 1.25" per 10' (minimum). <input type="checkbox"/> Other <u>smooth pipe to DB</u>	Building sewer: yes <input type="checkbox"/> no <input type="checkbox"/> comments Satisfactory
Septic tank: Capacity <u>1000</u> gals. (minimum). <input checked="" type="checkbox"/> Other <u>No garbage Disposals</u>	Pretreatment unit: yes <input type="checkbox"/> no <input type="checkbox"/> comments Satisfactory
Inlet-outlet structure: <u>8" in 18" out</u> PVC 40, 4" tees or equivalent. <input checked="" type="checkbox"/> Other <u>Stub T" 1" Below Lids</u>	Inlet-outlet structure: yes <input type="checkbox"/> no <input type="checkbox"/> comments Satisfactory
Pump and pump station: No <input checked="" type="checkbox"/> Yes <input type="checkbox"/> describe and show design. if yes: _____	Pump & pump station: yes <input type="checkbox"/> no <input type="checkbox"/> comments Satisfactory
Gravity mains: <u>6"</u> or larger I.D., minimum 6" fall per 100', 1500 lb crush strength or equivalent. <input type="checkbox"/> Other _____	Conveyance method: yes <input type="checkbox"/> no <input type="checkbox"/> comments Satisfactory
Distribution box: Precast concrete with <u>5+</u> ports. <input checked="" type="checkbox"/> Other <u>Bed on 4" concrete PAD</u>	Distribution box: yes <input type="checkbox"/> no <input type="checkbox"/> comments Satisfactory
Header lines: Material: 4" I.D. 1500 lb. crush strength plastic or equivalent from distribution box to 2' into absorption trench. Slope 2" minimum. <input type="checkbox"/> Other _____	Header lines: yes <input type="checkbox"/> no <input type="checkbox"/> comments Satisfactory
Percolation lines: Gravity 4" plastic 1000 lb. per foot bearing load or equivalent, slope 2" 4" (min. max.) per 100'. <input type="checkbox"/> Other _____	Percolation lines: yes <input type="checkbox"/> no <input type="checkbox"/> comments Satisfactory
Absorption trenches: Square ft. required <u>672</u> ; depth from ground surface to bottom of trench <u>48"</u> ; aggregate size <u>1/2 to 1 1/2"</u> ; Trench bottom slope <u>2-4" per 100'</u> ; center to center spacing <u>9'</u> ; trench width <u>3'</u> Depth of aggregate <u>13"</u> ; Trench length <u>56'</u> ; Number of trenches <u>4</u>	Absorption trenches: yes <input type="checkbox"/> no <input type="checkbox"/> comments Satisfactory
Date <u>6/15/93</u> Inspected and approved by: _____ Sanitarian	



Health Department  
Identification Number

SD-93-655

**Schematic drawing of sewage disposal system and topographic features.**

PAGE 2 OF 2

Show the lot lines of the building lot and building site, sketch of property showing any topographic features which may impact on the design of the system, all existing and/or proposed structures including sewage disposal systems and wells within 100 feet of sewage disposal system and reserve area. The schematic drawing of the sewage disposal system shall show sewer lines, pretreatment unit, pump station, conveyance system, and subsurface soil absorption system, reserve area, etc. When a nonpublic drinking water supply is to be located on the same lot show all sources of pollution within 100 feet.

IBR EQUIV. 150gpd

SEWAGE - NON-POTABLE WELL

CORAL FARM LANDFILL

The information required above has been drawn on the attached copy of the sketch submitted with the application. Attach additional sheets as necessary to illustrate the design.

SEWAGE SYSTEM IS FOR  
EQUIPMENT WASH-DOWN  
AND RESTROOM FACILITIES  
ONLY. WATERLESS HAND-CLEANERS  
AND BOTTLED DRINKING  
WATER REQUIRED.

LANDFILL  
CELLS

THE SYSTEM TO BE INSTALLED BY THE AUTHORITY  
OF THIS PERMIT MUST CONFORM TO THE FAUQUIER  
COUNTY SANITATION AND/OR WELL ORDINANCES.

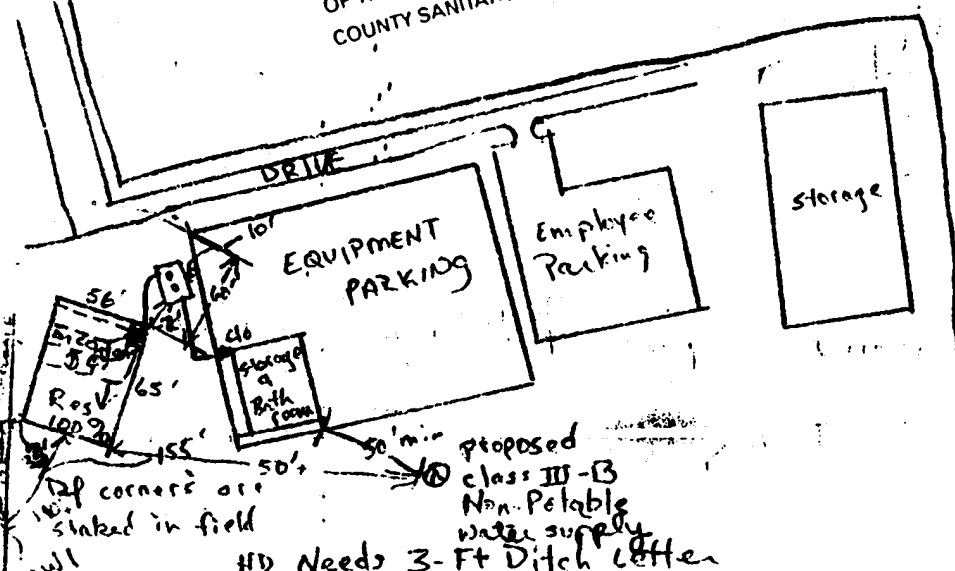
**SEWAGE PERMIT REQUIREMENTS**

- \* Drawing not to scale
- \* Permit void if building location interferes with approved drainfield location.
- \* Designed for basement plumbing? YES NO
- \* Drainfield to be 100' from Class III wells and 50' from all Class II/IIA wells.
- \* Install 4 56' lines, IN CONTINUOUS, in 3' wide trenches, on 9' centers.
- \* Install trenches 48" deep.
- \* Smooth-walled header pipes recommended.
- \* Extend header pipes 24" into gravel.
- \* Use single size gravel 0.5" to 1.5" diam.
- \* No parking or driving on drainfield system
- \* Divert roof drains away from drainfield.
- \* No trees within 10' of system.
- \* Pump septic tank every 2 - 3 years

**WELL PERMIT REQUIREMENTS**

- \* Install Class III well 50' feet + away from drainfield, reserve, treated foundation and all sources of contamination
- \* All well grants to be witnessed by environmental health specialist

\* water is for equipment cleaning + toilet-flushing only.



The sewage disposal system is to be constructed as specified by the permit  or attached plans and specifications .

This sewage disposal system construction permit is null and void if (a) conditions are changed from those shown on the application (b) conditions are changed from those shown on the construction permit.

No part of any installation shall be covered or used until inspected, corrections made if necessary, and approved, by the local health department or unless expressly authorized by the local health dept. Any part of any installation which has been covered prior to approval shall be uncovered, if necessary, upon the direction of the Department.

Date: 12/7/93 Issued by: [Signature]

Date: 12/7/93 Reviewed by: [Signature]  
Supervisory Sanitarian

This Construction Permit Valid until 12/7/94

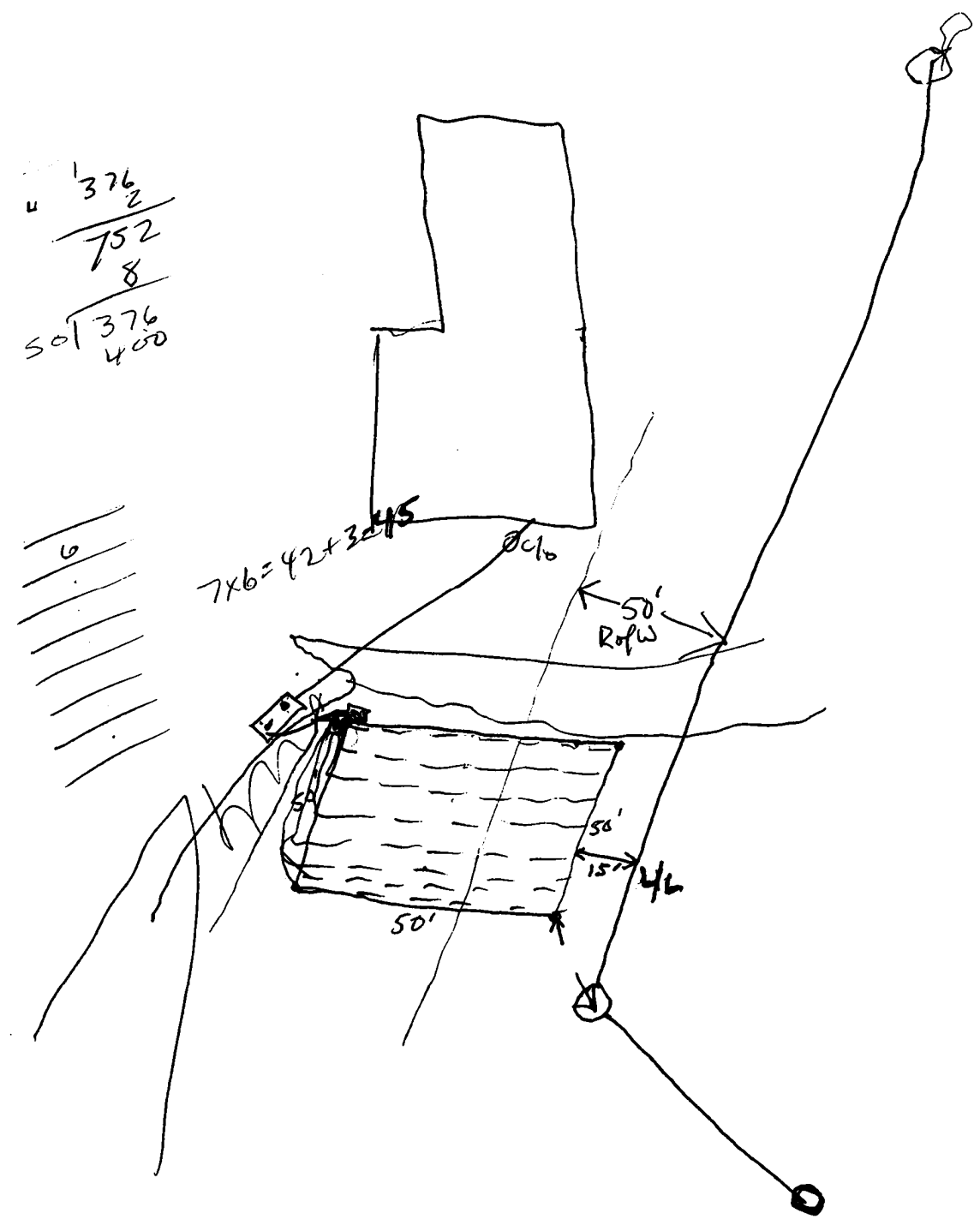

If FHA or VA financing

Reviewed by Date \_\_\_\_\_ Date \_\_\_\_\_

Supervisory Sanitarian

Regional Sanitarian

$\sqrt[4]{\frac{376}{2}}$   
 $\frac{752}{8}$   
 $\sqrt[50]{\frac{376}{400}}$



# Soil Evaluation Form

Commonwealth of Virginia  
Department of Health

Health Department  
Identification Number \_\_\_\_\_  
Tax Map Number \_\_\_\_\_

Land Fill \_\_\_\_\_

### General Information

Date # 11/1/96 Fauquier County Health Department  
Applicant Fauquier County Board of Supervisors Telephone No. (703) 347-8660  
Address 40 Culpeper Street, Warrenton, VA 22186  
Owner same Address \_\_\_\_\_  
Location \_\_\_\_\_  
Subdivision N/A Block/Section \_\_\_\_\_ Lot \_\_\_\_\_

### Soil Information Summary

- Position in landscape satisfactory: Yes  No  Describe Man-made Ridgetop (profiles 1.2.3) and Sideslope (profiles 4.5) \_\_\_\_\_
- Slope Original-3%; Reserve-8%
- Depth to rock/impervious strata Max >60" Min. None
- Depth to seasonal water table (gray mottling or gray color) No  Yes
- Free Water present No  Yes  \_\_\_\_\_ range in inches
- Soil percolation rate estimated Yes  Texture group I II III IV  
No  Estimated rate 45 min inch
- Percolation test performed Yes  Number of percolation test holes \_\_\_\_\_  
No  Depth of percolation test holes \_\_\_\_\_  
Average percolation rate \_\_\_\_\_

Name and title of evaluator: Danny R. Hatch VCPSS: Fauquier County Soil Scientist + C A Jackson Jr 245-SR1A  
Signature: Danny R Hatch CA Jackson Jr

### Department Use

- Site Approved: Drainfield to be placed at 45" depth at site designated on permit.  
 Site Disapproved:

#### Reasons for rejection:

- Position in landscape subject to flooding or periodic saturation.
- Insufficient depth of suitable soil over hard rock.
- Insufficient depth of suitable soil to seasonal water table. N/A
- Rates of absorption too slow.
- Insufficient area of acceptable soil for required drainfield, and/or Reserve Area.
- Proposed system too close to well.
- Other Specify \_\_\_\_\_

Date of Evaluation 10/30/96

**Profile Description  
SOIL EVALUATION REPORT**

Where the local health department conducts the soil evaluation the location of profile holes may be shown on the schematic drawing on the construction permit or the sketch submitted with the application. If soil evaluations are conducted by a private soil scientist, locations of profile holes and sketch of the area investigated including all structural features i.e., sewage disposal systems, wells, ect., within 100 feet of site (See section 4) and reserve site shall be shown on the reverse side of this page or prepared on a separate page and attached to this form.

- See application sketch       See construction permit       See sketch on reverse side or page attached to this form.

Hole #	Horizon	Depth (Inches)	Description of, color, texture, etc.	Texture Group
1	Fill	0-20		
	Bt	20-41	Red (10R4/6) silty clay loam+. moderate medium subangular blocky structure: friable: few faint clay films	III
	C	41-60	Red (2.5YR4/6) loam. structureless massive: friable	II
2	Ap	0-7	Brown to dark brown (7.5YR4/4) loam. compacted: firm	II
	Bt	7-22	Red (2.5YR4/6) silty clay loam. compacted: firm	III
	BC	22-33	Red (2.5YR4/6) loam+, weak medium subangular blocky structure: friable	II
	C	33-60	Red (2.5YR4/8) loam with common medium distinct brownish yellow (10YR6/8) mottles. structureless massive: friable: few manganese stains	II
3	Bt	0-14	Red (2.5YR4/6) silty clay loam+, compacted: firm: common manganese stains	III
	C	14-60	Strong brown (7.5YR5/6) loam with few coarse prominent red (10R4/6) mottles. structureless massive: friable: common manganese stains	II
4	A	0-5	Reddish brown (5YR4/4) silt loam: friable	II
	Bt	5-30	Red (2.5YR4/8) clay-. moderate medium subangular blocky structure: friable: few faint clay films	IV
	BC	30-40	Mottled red (2.5YR5/8) and reddish yellow (7.5YR6/8) clay loam. weak medium subangular blocky structure; friable: few manganese stains	III
	C	40-60	Mottled red (2.5YR5/8) and reddish yellow (7.5YR6/8) loam+. structureless massive: friable: few manganese stains	II
5	A	0-6	Reddish brown (5YR4/4) silt loam: friable	II
	Bt	6-30	Red (2.5YR4/8) clay, moderate medium subangular blocky structure: friable: few faint clay films	IV
	BC	30-42	Mottled red (2.5YR4/8) and brownish yellow (10YR6/8) clay loam: friable	III
	C	40-60	Mottled red (2.5YR5/8) and reddish yellow (7.5YR6/8) loam+. structureless massive: friable: few manganese stains	II

**Remarks:** Trench bottom should be 30" to 45" deep  
*Not to scale TB=45"*

$$\begin{array}{r} A-D \quad 12404 \\ \quad \quad 12397 \\ \hline \quad \quad \quad 7 \end{array}$$

$$\begin{array}{r} B-C \quad 12451 \\ \quad \quad 12448 \\ \hline \quad \quad \quad 3 \end{array}$$



# MORTON BUILDINGS, INC.

18478 Industrial Rd. • Culpeper, Virginia 22701-4114

Item E.  
540/825-3633

Fax: 540/825-3699

DEPARTMENT OF COMMUNITY DEVELOPMENT  
ZONING OFFICE  
40 CULPEPER STREET  
WARRENTON, VA 22186  
(540) 347-8674

SUBJECT: 2500 Gallon Tank

Zoning Permit 40801NF Storage Building / Landfill Recycling  
(Building Permit S96-05487)

Fauquier Board of Supervisors, Owner

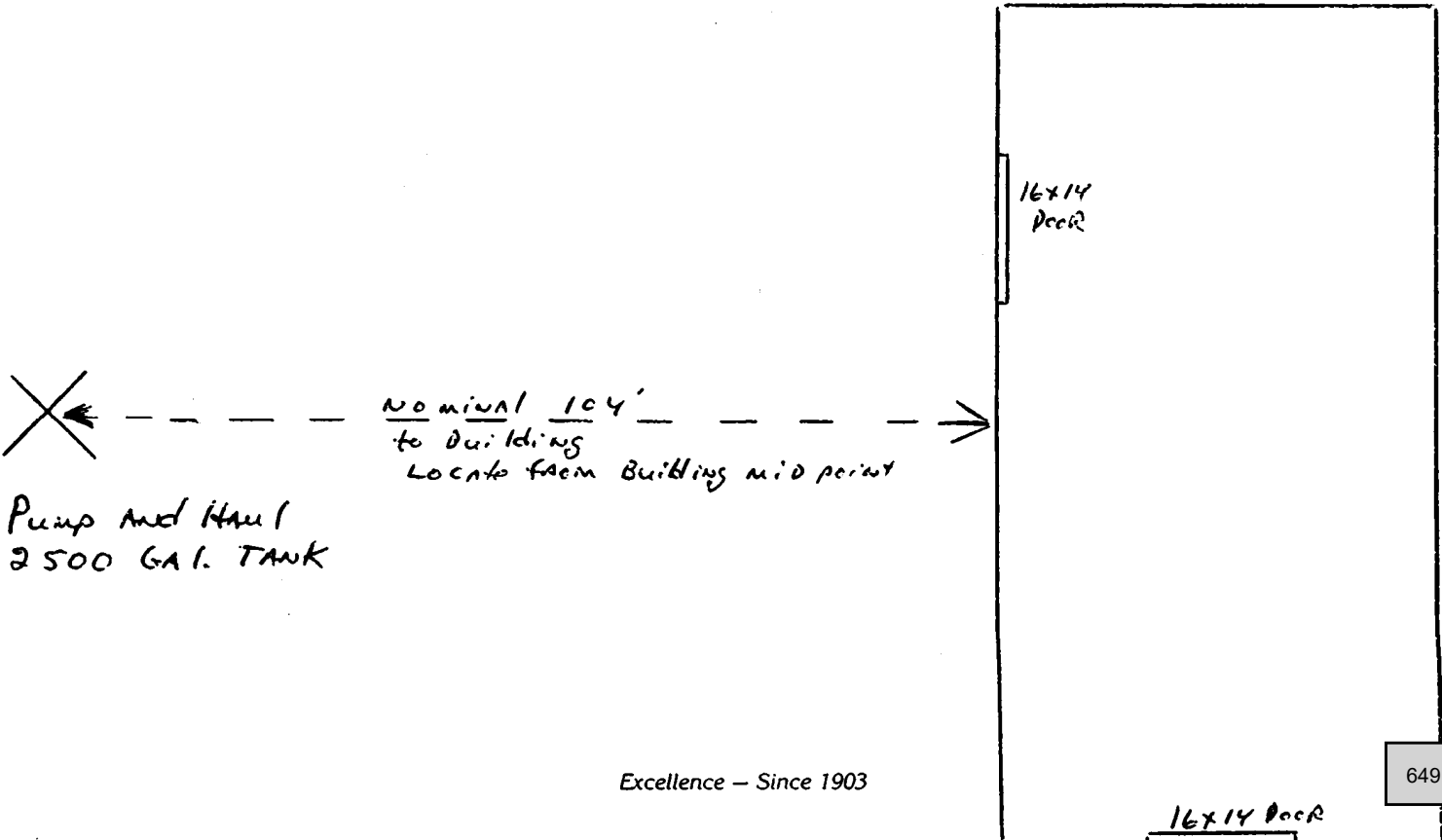
REC'D  
JAN 20 1997  
FAUQUIER COUNTY  
BUILDING DEPT

Tank shown on plans should have been identified as a "pump and haul" tank.  
See notation below clarifying location of installed tank.

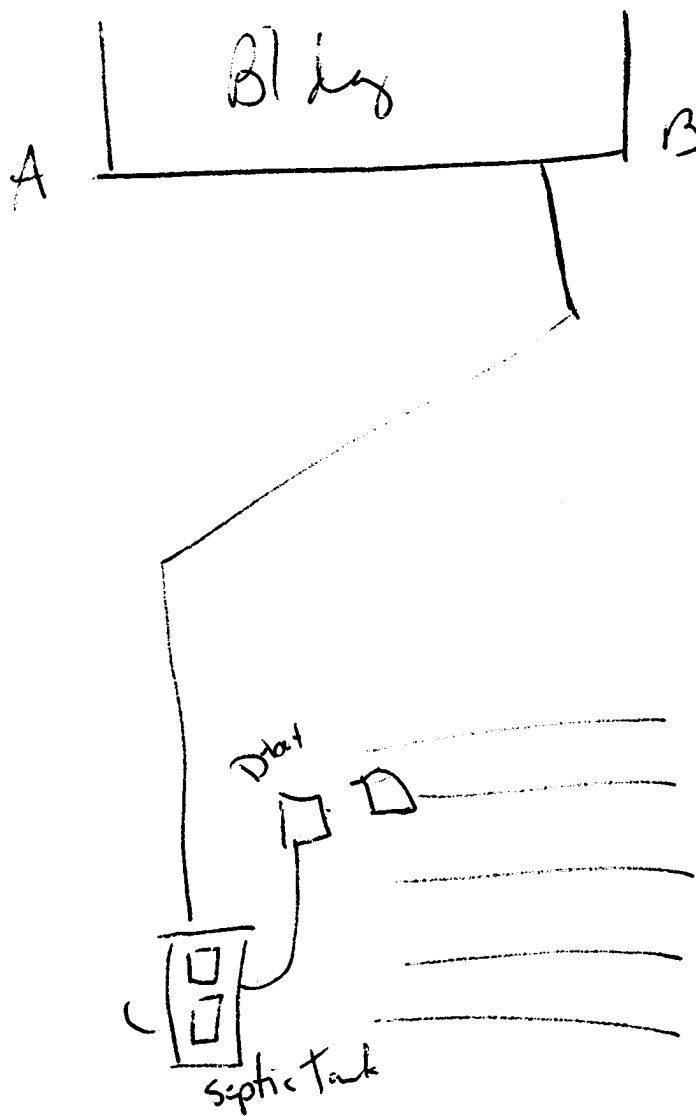
Mike M... Mgr.  
Signature

1-28-97  
Date

North ←



1/31/97 As Built - 6984-23-9484  
 Fauquier County  
 Land Fill  
 Correll Farm



AC = 64.5'  
 BC = 99'

AD = 51'  
 BD = 84.5'

**Commonwealth of Virginia  
Uniform Water Well Completion Report**

Item E.

Owner Baker Const Co, Inc  
 Address Warrenton, Va. 20186  
 Phone \_\_\_\_\_  
 Location \_\_\_\_\_

Tax Map ID \_\_\_\_\_  
 VDH Permit SP-96-513  
 WVCB Permit \_\_\_\_\_  
 WVCB ID 6924239484  
 County Fauquier  
Class III B

\* Well Data \*

**General Information**  
 Drilling Method Rotary  
 Depth to Bedrock 63  
 Static Water Level 15  
 Well Disinfected (Y or N) Y

Date Completed 2/27/97  
 Yield 25 (GPM)  
 Stabilized Water Level \_\_\_\_\_  
 Disinfectant Used NTH

Total Depth of Well 235  
 Length of Test 2 hours  
 Natural Flow (Rate) \_\_\_\_\_  
 Amount Used 147

**Casing**  
 From \_\_\_\_\_ to 75  
 Size 6 1/4 Material Steel  
 Weight/Schedule 13.188 wall

From \_\_\_\_\_ to \_\_\_\_\_  
 Size \_\_\_\_\_ Material \_\_\_\_\_  
 Weight/Schedule \_\_\_\_\_

From \_\_\_\_\_ to \_\_\_\_\_  
 Size \_\_\_\_\_ Material \_\_\_\_\_  
 Weight/Schedule \_\_\_\_\_

**Gravel Pack**  
 From \_\_\_\_\_ to \_\_\_\_\_

From \_\_\_\_\_ to \_\_\_\_\_

From \_\_\_\_\_ to \_\_\_\_\_

**Grout**  
 From 0 to 50  
 Bore Hole Size 10" O.D.  
 Type \_\_\_\_\_  
 Method constant pressure

From \_\_\_\_\_ to \_\_\_\_\_  
 Bore Hole Size 6.75-7.35  
 Type \_\_\_\_\_  
 Method \_\_\_\_\_

From \_\_\_\_\_ to \_\_\_\_\_  
 Bore Hole Size \_\_\_\_\_  
 Type \_\_\_\_\_  
 Method \_\_\_\_\_

**Water Zones or Screened Intervals**  
 From 80 to 72  
 Mesh Size \_\_\_\_\_ Diam. \_\_\_\_\_  
 From \_\_\_\_\_ to \_\_\_\_\_  
 Mesh Size \_\_\_\_\_ Diam. \_\_\_\_\_

From 130 to 133  
 Mesh Size \_\_\_\_\_ Diam. \_\_\_\_\_  
 From \_\_\_\_\_ to \_\_\_\_\_  
 Mesh Size \_\_\_\_\_ Diam. \_\_\_\_\_

From 218 to 220  
 Mesh Size \_\_\_\_\_ Diam. \_\_\_\_\_  
 From \_\_\_\_\_ to \_\_\_\_\_  
 Mesh Size \_\_\_\_\_ Diam. \_\_\_\_\_

\* Use Data \*

Private Well: Domestic \_\_\_\_\_ Agricultural \_\_\_\_\_ Industrial \_\_\_\_\_ Monitoring \_\_\_\_\_  
 Public Well: Community \_\_\_\_\_ Non Community \_\_\_\_\_



Drillers Log  
(Use additional sheets if necessary)

Item E.

Depth	Description of Formation or Sediment	Remarks
0-63 63-235	over Bender Rock	

I certify that the information contained here is true and that this well was installed and constructed in accordance with the permit and further that the well complies with all applicable state and local regulations, ordinances and laws.

Drilling Contractor Walter Dillinger, Inc.  
Address P.O. Box 388 Farmington, Va. 22734  
Phone 434-3030  
Drillers Signature [Signature] Date 2/28/97  
Representing [Signature]  
Virginia Contractors License Number 020-358



# COMMONWEALTH of VIRGINIA

IN COOPERATION WITH THE  
STATE DEPARTMENT OF HEALTH

*Fauquier County Health Department*

ENVIRONMENTAL HEALTH  
320 HOSPITAL DRIVE - SUITE 21  
WARRENTON, VIRGINIA 22186

(703) 347-6363

March 27, 1997

Ms. Val Negley  
County of Fauquier Building Office  
40 Culpeper Street  
Warrenton, Virginia 20186

RE: Potable Water Status of Well at Corral Farm Landfill

Dear Ms. Negley:

This letter is written per your request for verification that the new well drilled at the above referenced landfill as described on SD96-513 was changed by this office from a non-potable well to a Class 3B potable water supply and that it meets all the criteria set forth in the Private Well Regulations. If this office can be of further assistance, please call (540) 347-6369.

Sincerely,

A handwritten signature in black ink, appearing to read "C.A. Jackson Jr.", written over a horizontal line.

C.A. Jackson Jr.  
EHS-Senior/A

Pin No. 6984-23-9484

Subd. \_\_\_\_\_

Old tax Map \_\_\_\_\_

**TAG SHEET**

NAME Dept of Waste Mgt.

Construction Permit ✓  
Remodeling \_\_\_\_\_

Lot Certification \_\_\_\_\_  
Repair \_\_\_\_\_

	<u>INITIALS</u>	<u>DATE</u>
Application Received	<u>9/25/96</u>	<u>JB</u>
Application Reviewed	<u>9/25/96</u>	<u>JB</u>
Fee Determination	<u>9/25/96</u>	<u>JB</u>
E.H.S. assigned to	_____	_____
Site visit scheduled	_____	_____
Site visit made	<u>11/1/96</u>	<u>CDJ</u>
Follow-up visit	_____	_____
<u>Issue/Deny Drafted</u>	<u>1/17/97</u>	<u>CDJ</u>
<u>Issue/Deny Reviewed</u>	<u>1/17/97</u>	<u>CDJ</u>
<u>Issue/Deny Countersigned</u>	<u>1/17/97</u>	<u>CDJ</u>
Lot Cert placed in pending	_____	_____
E.H.S. signing plat	_____	_____
Lot Cert and/or <u>permit</u> picked up <u>mailed</u>	<u>1/17/97</u>	<u>Per</u>

**FAUQUIER COUNTY SANITARY LANDFILL  
FAUQUIER COUNTY, VIRGINIA**

**WELL COMPLETION REPORT**

**DAA PROJECT NO. 5308.28**

Prepared for:

**FAUQUIER COUNTY**  
Fauquier County, Virginia

Prepared by:

**DRAPER ADEN ASSOCIATES**  
Glen Allen, Virginia

December, 1995


**FAUQUIER COUNTY SANITARY LANDFILL  
FAUQUIER COUNTY, VIRGINIA**

**WELL COMPLETION REPORT**

**DAA PROJECT NO. 5308.28**

This document, including all attachments, was prepared by Draper Aden Associates in accordance with a contract between Draper Aden Associates and Fauquier County. This document has been prepared by Draper Aden Associates in accordance with generally accepted standards of environmental practice for the exclusive use of Fauquier County for specific application to the referenced site. No other warranty is either expressed or implied.

Any reuse of this document by other parties, or for purposes other than those specified, without written authorization from Draper Aden Associates, will be at the sole risk of the party or parties utilizing this document. Draper Aden Associates shall incur no liability resulting from any and all claims, damages, losses, and expenses that might arise from unauthorized use of this document.



---

Donna Lancaster  
Project Geologist

---

Leonard N. Ford, Jr. (PhD, PG)  
Project Manager

## **TABLE OF CONTENTS**

- 1.0 SUMMARY
- 2.0 DRILLING
- 3.0 SOIL AND ROCK SAMPLING
- 4.0 WELL CONSTRUCTION
- 5.0 ANCILLARY REQUIREMENTS
- 6.0 WELL DEVELOPMENT
- 7.0 SURVEY DATA
- 8.0 LIMITATIONS

## **APPENDICES**

- 1.0 TABLES
- 2.0 GEOLOGIC BORING LOGS

**FAUQUIER COUNTY SANITARY LANDFILL  
FAUQUIER COUNTY, VIRGINIA**

**WELL COMPLETION REPORT**

**DAA PROJECT NO. 5308.28**

**1.0 SUMMARY**

On September 14, and September 15, 1995, Badger Drilling, Inc., advanced two borings at the subject site and constructed two groundwater monitoring wells (MW-13, MW-14) within the boreholes. Draper Aden personnel documented all well drilling and well construction procedures.

The monitoring wells were constructed in general accordance with the specifications outlined in the *Invitation For Bids: Drilling and Well Construction*, as prepared by Draper Aden Associates (dated September, 1995).

On September 21, 1995, Draper Aden personnel obtained static water levels and measured construction parameters in each of the monitoring wells. On September 21, 1995, Draper Aden personnel developed the two new monitoring wells. On November 8, 1995, Draper Aden personnel surveyed the locations and elevations of the groundwater monitoring wells and other relevant site features.

Well locations are shown on SHEET 1 (in pocket at back of report). Well specifications are presented in TABLE 1 (APPENDIX 1). Survey data are presented in TABLE 2 (APPENDIX 1). Static water level data are shown in TABLE 3 (APPENDIX 1). Geologic boring logs, which also illustrate monitoring well as-built data, are presented in APPENDIX 2.

## **2.0 DRILLING**

### **2.1 Nominal Borehole Diameter**

All boreholes were approximately 9.5 to 10 inches in diameter in order to help ensure that, when using 2-inch wellpipe, the minimum width of the annulus around the wellpipe would be greater than 2 inches.

### **2.2 Drilling Methods**

Each boring was advanced using hollow stem auger drilling methods. The depth of each boring is listed on TABLE 1.

### **2.3 Cuttings**

Drilling was performed in a manner that minimized the spreading of soil cuttings.



### **3.0 SOIL AND ROCK SAMPLING**

#### **3.1 Split Spoon Sampling**

During drilling, soil materials were obtained using standard split-spoon samplers. In general, split-spoon samples were obtained at 5.0 foot intervals between the surface and the bottom of the borehole.

#### **3.2 Cuttings**

Cuttings were generally kept clear of the borehole and were stockpiled near the borehole upon completion of the monitoring well.

#### **3.3 Continuous Coring**

Not applicable.

#### **3.4 Sample Disposition**

After describing the contents of the split-spoon samplers, Draper Aden personnel placed the soil samples in plastic bags. The samples are archived at the offices of Draper Aden Associates, Glen Allen, Virginia.

## **4.0 WELL CONSTRUCTION**

### **4.1 Construction Method**

All wells were constructed within the hollow stem augers. The filter sand and the bentonite seal were not placed by the tremie pipe method; however, the depth from the ground surface to the top of each layer was carefully measured using a 100 foot tape (graduated in tenths of a foot). The observed procedure appeared to ensure that the filter sand and the bentonite seal were placed at the appropriate depths. A tremie pipe was used to place the cement-bentonite backfill.

### **4.2 Wellpipe and Screen**

Each monitoring well was constructed of pre-cleaned Schedule 40 PVC pipe having an inner diameter of 2 inches.

The base of each well terminates with a factory-slotted PVC screen having a length of 10 feet and threaded PVC plug. Slots in the screen are 0.01 inch in width.

The driller wore clean, surgical-type gloves whenever handling PVC wellpipe, and the pipe was maintained in a clean manner.

In order to provide a smooth cut, a PVC pipe-cutter was used wherever it was necessary to shorten sections of PVC wellpipe.

### **4.3 Sandpack**

The filter sand (No. 2, Drillers Service, Inc.) appeared to be a clean sand, with no fraction exceeding a nominal diameter of approximately 0.25 inches.

Filter sand was placed in the annulus around the well riser to a point approximately 2 feet above the top of the screen in the monitoring well.

#### 4.4 Bentonite Seal

The annulus around the wellpipe was sealed with a layer of bentonite pellets, which was placed directly above the sand filter pack. The minimum thickness of the bentonite layer in each monitoring well is two (2) feet.

#### 4.5 Grout

Following hydration of the bentonite seal, each boring was sealed with a Portland Type I bentonite/cement slurry, using the tremie-pipe method.

#### 4.6 Surface Completion

Each well was completed with a concrete apron, capped PVC well riser, and outer protective casing.

The outer protective casing is constructed of steel, is square in cross-section, has a hinged lid (that can be lifted upward, then to either side, to gain access to the well), and has a diagonal dimension of not less than 8 inches.

Each concrete apron has the following approximate dimensions: 3 feet x 3 feet x 3.5 inches. A form was used in constructing each apron. The form was approximately centered with respect to the protective steel casing.

A spike was placed into each concrete apron for surveying purposes.

A vent hole was drilled through the PVC riser at a point approximately 2 inches ( $\pm$  1 inch) below its top.

A drain hole was drilled through each outer protective casing just above the surface of the concrete apron.

The outer protective casings are lockable. The driller provided a lock for each protective casing cap. Both locks are keyed identically.

## **5.0 ANCILLARY REQUIREMENTS**

### **5.1 Extraneous Material**

The driller took reasonable care to help ensure that each boring was free from all materials other than those required for well construction. "Materials required for well construction" is defined in the specification to include polyvinyl chloride (PVC), sand, bentonite, Portland cement, and natural soil materials.

### **5.2 Decontamination**

All drilling equipment (drillsteel, bits, casing materials), and any additional equipment that contacts subsurface formations, was decontaminated prior to on-site use and between consecutive well installations.

Steam cleaning with potable hot water and biodegradable detergent (Alconox) was used to clean the equipment and was conducted in a manner that appeared to minimize overspray and runoff.

### **5.3 Disposition of Waste Water**

Not applicable.

### **5.4 Cleanup**

The driller removed all refuse from each well site.

### **5.5 Health and Safety**

Smoking was not permitted within 100 feet of the borehole.

Fauquier County Sanitary Landfill  
Well Completion Report  
DAA Project No. 5308.28  
December, 1995  
Page 7

## 6.0 WELL DEVELOPMENT

On September 21, 1995, Draper Aden personnel developed the two new monitoring wells to remove fine sediment by repeatedly surging and purging groundwater from the well. At a minimum, three well volumes of groundwater were removed from each monitoring well during well development.

## 7.0 SURVEY DATA

On November 8, 1995, Draper Aden personnel surveyed the locations and elevations of the groundwater monitoring wells and other relevant site features. In order to relate water levels to elevation, a reference point having a known elevation was selected as a bench mark.

Four points were surveyed at each monitoring well location: ground surface, the spike in the concrete pad, the top of the open protective steel casing, and the top of the PVC wellpipe. The surveyed points are presented on TABLE 2 (APPENDIX 1).

## 8.0 LIMITATIONS

This report has been prepared for the exclusive use of the referenced client for specific application to the subject site. This report should in no way be construed as our recommendation to either purchase, sell, or develop the project site. This report represents a statement of observations and shall not be regarded as certification of the presence of contamination or lack thereof.

The report was prepared in accordance with generally accepted standards of practice for environmental and geological services as conducted by engineering firms of similar size and having similar resources. No other warranty, either expressed or implied, is made.

Our conclusions and recommendations are based upon information provided to us by others, our observations, and professional judgement. To the best of our knowledge, information provided by others is true and correct, unless otherwise noted; however, Draper Aden Associates is not responsible for the verification of information provided by others.

Our on-site observations pertain only to specific locations at specific times on specific dates. Our observations and conclusions do not reflect variations in subsurface conditions that may exist between sampling locations, in unexplored areas of the site, or at times other than those represented by our observations.

It is the responsibility of the client to notify the appropriate government agencies of our findings, as may be required by law. It is not the responsibility of Draper Aden Associates to report these findings to any federal, state and/or local agency, including such conditions as may present a potential danger to public health, safety, or the environment.

**APPENDIX 1**  
**TABLES**



TABLE 1  
 CLIENT: FAUQUIER COUNTY SANITARY LANDFILL  
 PROJECT: WELL COMPLETION REPORT  
 WELL SPECIFICATIONS

WELL	TYPE	NORTHING	EASTING	D <sub>s</sub>	TD <sub>s</sub>	SAND	BNT	DEPTH <sub>m</sub>	STICKUP	DEPTH <sub>s</sub>	ELEV <sub>sp</sub>	ELEV <sub>mp</sub>
MW-1	2MW10	12388.44	10744.15	9.25	30	17	15	31.98	1.98	30	535.72	537.70
MW-2	2MW10	11106.81	10898.34	9.25	25	12	10	26.98 28.27	1.98 3.27	25	515.05 516.92	517.03 520.19
MW-3	2MW10	10761.46	11060.80	9.25	20	7	5	21.17	1.17	20	500.68	501.85
MW-4	2MW10	12055.70	9811.25	9.25	20	7.5	5.5	22.53	2.53	20	512.25	514.78
MW-5	2MW10	10198.48	10621.36	9.25	30	18	16	30.86	0.86	30	512.96	513.82
MW-6	2MW10	11642.43	9895.39	9.25	50	37.5	35.5	49.90	-0.10	50	547.90	547.80
MW-7	2MW10	12091.41	10503.4	9.25	25	12	10.7	26.92	1.92	25	539.49	541.41
MW-12	2MW10	10774.60	10503.40	7.2	39	27	25	41.15	2.15	39	527.26	529.41
MW-13	2MW10	10574.21	10688.00	9.25	42.0	27	25	41.80	1.58	40.22	522.50	524.44
MW-14	2MW10	10847.99	10951.50	9.25	37.0	20	17	35.0	1.82	33.18	505.28	507.23

NOTES:

- MW - monitoring well (prefix = pipe diameter, suffix = screen length)
- D<sub>s</sub> - borehole diameter
- TD<sub>s</sub> - total depth of borehole
- SAND - top of sandpack
- BNT - top of bentonite seal
- DEPTH<sub>m</sub> - measured well depth (relative to measuring point)
- DEPTH<sub>s</sub> - corrected well depth (relative to ground surface) = depth<sub>m</sub> - stickup
- ELEV<sub>sp</sub> - elevation: ground surface
- ELEV<sub>mp</sub> - elevation: measuring point (top PVC)
- ◆ - replaces monitoring well MW-12
- ♣ - replaces monitoring well MW-2

1.98 \ 3.27 - original \ adjusted

Elevation in feet.

TABLE 2

CLIENT: FAUQUIER COUNTY SANITARY LANDFILL  
PROJECT: WELL COMPLETION REPORT

## SURVEY DATA

WELL	NORTHING	EASTING	ELEV <sub>gs</sub>	ELEV <sub>cp</sub>	ELEV <sub>oc</sub>	ELEV <sub>mp</sub>
MW-1	12388.44	10744.15	535.72	■	■	537.70
MW-2	11106.81	10898.34	516.92♣	517.12♣	520.91♣	520.19♣
MW-3	10761.46	9642.93	500.68	■	■	501.85
MW-4	12055.70	11060.80	512.25	■	■	514.78
MW-5	10198.48	9811.25	512.96	■	■	513.82
MW-6	11642.43	10621.36	547.90	■	■	547.80
MW-7	12091.41	9895.39	539.49	■	■	541.41
MW-12	10774.60	10503.40	527.26	■	■	529.41
MW-13♦	10574.21	10688.00	522.50	522.87	524.49	524.44
MW-14♣	10847.99	10951.50	505.28	505.42	506.84	507.23

## NOTES:

- ELEV<sub>gs</sub> - elevation of the ground surface  
 ELEV<sub>cp</sub> - elevation of concrete pad or nail (spike) set in pad  
 ELEV<sub>oc</sub> - elevation of the open protective casing  
 ELEV<sub>mp</sub> - elevation of the measuring point (top PVC wellpipe)  
 ■ - elevation data unavailable

All measurements in feet.

- ♣ - new data: well has been modified  
 ♦ - replaces monitoring well MW-12  
 ♣ - replaces monitoring well MW-2

survey.308

TABLE 3

CLIENT: FAUQUIER COUNTY SANITARY LANDFILL  
PROJECT: WELL COMPLETION REPORT

## STATIC WATER LEVELS

DATE: 09-21-95

WELL	ELEV <sub>mp</sub>	DTW	STICKUP	DTW <sub>c</sub>	ELEV <sub>gs</sub>	ELEV <sub>gw</sub>
MW-13 ♦	524.44	24.85	1.58	23.27	522.50	499.59
MW-14 ♣	507.23	7.85	1.82	6.03	505.28	499.38

## NOTES:

ELEV<sub>mp</sub> - elevation of measuring reference point (top of PVC wellpipe)  
DTW - depth to water (relative to reference point)  
DTW<sub>c</sub> - depth to water (relative to ground surface)  
ELEV<sub>gs</sub> - elevation of the ground surface  
ELEV<sub>gw</sub> - elevation of the groundwater table

♦ - replaces existing monitoring well MW-12  
♣ - replaces existing monitoring well MW-2

sw092195.308

**APPENDIX 2**  
**GEOLOGIC BORING LOGS**

Project Number: **5308.28**

Client: <b>Fauquier County</b>			Drilling Company: <b>Badger Drilling</b>		
Project: <b>Fauquier County Landfill</b>			Driller: <b>J. Davis</b>		
Location: <b>Rt. 674</b>			Boring Method: <b>6.25" HSA</b>		
North: <b>10574.2</b>		East: <b>10688.0</b>		Logged by: <b>D. Lancaster</b>	
Total Depth: <b>42.0'</b>	Elev GS: <b>522.5</b>	Reference: <b>ground surface</b>		Completion Date: <b>September 13, 1995</b>	

Samp ID	Blow Counts	N Value	Depth Scale	SOIL DESCRIPTION (ASTM)	Stratum Elev	PID (ppm)	WELL LOG	H2O	REMARKS
S1	6	20		V stiff, red-brown, CLAY, trace gravel (quartz, angular), plant fragments; moist. (CL)					RESIDUAL SOIL.
	7		2						
	13		4						
	14								
S2	8	17		Increasing sand.					
	8		6						
	9		8						
	8								
S3	3	12	10	MnOx-staining.					Grout.
	5		12						
	7		14						
	10								
S4	3	13		Stiff, red-yellow (layered), SILT, trace sand, extensive MnOx-staining, relict texture present; v moist. (ML)	507.5				SAPROLITE. Parent = gneiss.
	5		16						
	8		18						
	9								
S5	6	23	20	Becoming v stiff.					
	10		22						
	13								
	17								
								500.2	
									SWE: 09-15-95.

Project Number: **5308.28**

Client: <b>Fauquier County</b>		Drilling Company: <b>Badger Drilling</b>	
Project: <b>Fauquier County Landfill</b>		Driller: <b>J. Davis</b>	
Location: <b>Rt. 674</b>		Boring Method: <b>6.25" HSA</b>	
North: <b>10574.2</b>	East: <b>10688.0</b>	Logged by: <b>D. Lancaster</b>	
Total Depth: <b>42.0'</b>	Elev GS: <b>522.5</b>	Reference: <b>ground surface</b>	Completion Date: <b>September 13, 1995</b>

Samp ID	Blow Counts	N Value	Depth Scale	SOIL DESCRIPTION (ASTM)	Stratum Elev	PID (ppm)	WELL LOG	H2O	REMARKS	
S6	6 7 12 17	19	19	SILT.					Cuttings + bentonite.	
			26	Becoming wet.					DDW: 09-14-95.	
			28							Bentonite.
			30							Sandpack.
S7	6 12 18 10	30	30							
			32							
			34							
			36							
S8	4 14 20 31	34	36	Becoming hard, yellow-brown.					Screen: 0.01" slotted, 2" Sch 40 PVC.	
			38						Cuttings.	
			40							
			42							
S9	5 5 4 14	9	40	Becoming stiff.						
			42	Boring terminated at 42 feet. Groundwater encountered. Well MW-13 constructed at 39.5 feet.	480.5				480.5	
			44							
			46							

Project Number: **5308.28**

Client: <b>Fauquier County</b>		Drilling Company: <b>Badger Drilling</b>	
Project: <b>Fauquier County Landfill</b>		Driller: <b>J. Davis</b>	
Location: <b>Rt. 674</b>		Boring Method: <b>6.25" HSA</b>	
North: <b>10848.0</b>	East: <b>10951.5</b>	Logged by: <b>C. Campana</b>	
Total Depth: <b>37.0'</b>	Elev GS: <b>505.3</b>	Reference: <b>ground surface</b>	Completion Date: <b>September 14, 1995</b>

Samp ID	Blow Counts	N Value	Depth Scale	SOIL DESCRIPTION (ASTM)	Stratum Elev	PID (ppm)	WELL LOG	H2O	REMARKS
S1	8	16	0	V stiff, red-brown, SILT with v fine sand, trace gravel (quartz, angular), root fragments; moist. (ML)					RESIDUAL SOIL.
	9		1						
	7		2						
	5		3						
			4						
S2	1	5	5	Becoming mottled (lt gr, y, r-br, br) with MnOx-filled joints.				▼	SWE: 09-15-95.
	2		6						
	3		7						
	4		8						
S3	3	19	10	Becoming mottled (r-br, br) with extensive MnOx-stained joints.					
	9		11						
	10		12						
	14		14						
S4	5	19	16	V stiff, mottled (y-br, r-br, r-blk), micaceous, fine sandy SILT with MnOx-filled joints (< 2 mm) and MnOx-staining; moist. (SM)	490.3			488.3	SAPROLITE. Parent = schist.
	9		17						
	10		18						
	13		19						
S5	6	15	20	Becoming stiff, mottled (or-br, y-br, tan) with MnOx planes, indistinct relict texture; wet.				487.3	DDW: 09-15-95.
	7		21						
	8		22						
	8		23						
			22					482.3	Sandpack.

Project Number: **5308.28**

Client: <b>Fauquier County</b>			Drilling Company: <b>Badger Drilling</b>		
Project: <b>Fauquier County Landfill</b>			Driller: <b>J. Davis</b>		
Location: <b>Rt. 674</b>			Boring Method: <b>6.25" HSA</b>		
North: <b>10848.0</b>		East: <b>10951.5</b>		Logged by: <b>C. Campana</b>	
Total Depth: <b>37.0'</b>	Elev GS: <b>505.3</b>	Reference: <b>ground surface</b>		Completion Date: <b>September 14, 1995</b>	

Samp ID	Blow Counts	N Value	Depth Scale	SOIL DESCRIPTION (ASTM)	Stratum Elev	PID (ppm)	WELL LOG	H2O	REMARKS
S6	12	46		Sandy SILT.  Becoming hard, increasing gravel (angular, > 5 mm).					Screen: 0.01" slotted, 2" Sch 40 PVC.
	18		26						
	28		28						
	43								
S7	12	34	30						
	16		32						
	18								
	19								
S8	12	32	34						
	16		36						
	16								
	20								
			38	Boring terminated at 37 feet. Groundwater encountered. Well MW-14 constructed at 33 feet.	468.3				
			40						
			42						
			44						
			46						
								472.4 472.3	Sandpack.
								470.3	Cuttings.
								468.3	





# COMMONWEALTH of VIRGINIA

IN COOPERATION WITH THE  
STATE DEPARTMENT OF HEALTH

## *Fauquier County Health Department*

ENVIRONMENTAL HEALTH  
320 HOSPITAL DRIVE - SUITE 21  
WARRENTON, VIRGINIA 20186

(540) 347-6363

May 30, 2007

Mr. Charles Cooper  
Building Official  
40 Culpeper Street  
Warrenton, Va. 20186

RE: Temporary Pit Privy – Map Reference 6983-81-0145 – 6438 College St., Warrenton, Va.

Dear Sir :

This letter is written to confirm receipt of written contracts for a temporary privy, bottled water and waterless hand cleaner to be used by C & D Recycle Center.

This office hereby approves the use of the temporary trailer for the period of time specified by the County of Fauquier.

If this office can be of any further assistance, please call us at 347-6375.

Sincerely,

A handwritten signature in black ink that reads "John R. Largent".

John R. Largent  
Environmental Health Supervisor

FAUQUIER CO ENVIRONMENTAL HEALTH DEPT.

TEMPORARY PRIVY APPLICATION

Name of Event or Project: CT D RECYCLE CENTER

Coordinator's Name: DON NUCKOLS

Coordinator's Address: 6438 COLLEGE ST, WARRENTON, OR 20187

P.I.N. # 6983-81-0145

Name of Privy Company: ACTON MOBIL INDUSTRIES

Number of Privies: (1)

(Va Regs require 1 Privy per 100 people for Mass Gathering)  
1 Privy per 25 People for Construction Site)

Fees:

Administrative fee: \$35.00-includes 1<sup>st</sup> Privy

\$15.00 each for Privies 2-20 (Maximum of \$100.00)

\$15.00 each for Privies 21 and Greater

Signature of Property Owner: \_\_\_\_\_ Date: \_\_\_\_\_

Signature of Coordinator-Agent: D. L. Jones Date: 5/17/07

Date Application Evaluated and approved: \_\_\_\_\_

EHS Supervisor

John F. Largent

FAUQUIER CO ENVIRONMENTAL HEALTH DEPT.

TEMPORARY PRIVY APPLICATION

Name of ~~Event~~ or Project: CY D RECYCLE CENTER

Coordinator's Name: DON NUCKOLS

340-270-5575 *cell*

Coordinator's Address: 6438 COLLEGE ST, WARRENTON, VA 20187

P.I.N. # 6983-81-0145

Name of Privy Company: ACTON MOBIL INDUSTRIES

Number of Privies: (1)

(Va Regs require 1 Privy per 100 people for Mass Gathering)  
1 Privy per 25 People for Construction Site)

Fees:

Administrative fee: \$35.00-includes 1<sup>st</sup> Privy

\$15.00 each for Privies 2-20 (Maximum of \$100.00)

\$15.00 each for Privies 21 and Greater

Signature of Property Owner: \_\_\_\_\_ Date: \_\_\_\_\_

Signature of Coordinator-Agent: *D. L. Jones* Date: 5/17/07

Date Application Evaluated and approved: \_\_\_\_\_

EHS Supervisor \_\_\_\_\_

4-13-93

Memo to file on one bedroom  
cottage -

Item E.

building sewer exits back  
of cottage and does not appear to  
head towards old cesspool.

Apparently, it is served by a  
system on the other side of  
the two houses.

MJC

COMMONWEALTH OF VIRGINIA  
DEPARTMENT OF HEALTH

Item E.

# MEMO SHEET

Date \_\_\_\_\_

Time: \_\_\_\_\_

To \_\_\_\_\_

\_\_\_\_\_

- |   |   |                                      |
|---|---|--------------------------------------|
| <input type="checkbox"/> Initial and return | <input type="checkbox"/> Please call    | <input type="checkbox"/> Information |
| <input type="checkbox"/> Handle             | <input type="checkbox"/> Reply for Sig. | <input type="checkbox"/> Comments    |
| <input type="checkbox"/> File               | <input type="checkbox"/> As discussed   | <input type="checkbox"/> Approval    |
| <input type="checkbox"/> Discuss with me    | <input type="checkbox"/> As requested   | <input type="checkbox"/> Signature   |

\_\_\_\_\_

\_\_\_\_\_

\_\_\_\_\_

\_\_\_\_\_

\_\_\_\_\_

N13800000

Rev 2/90

680

\_\_\_\_\_  
Signature

PO 7/8/16

Item E.

Chuck,

Mr. Escher called.

He said he can get  
drainfield in the  
right place but  
may have to  
move septic tank  
on cottage to

(L) hand side instead  
of (R) hand side

because of plumbing  
in house and  
therefore would  
have to move dis. box

to (L) on cottage  
instead of (R). It  
said that would be  
OK if all regs are  
met. Then  
John

681

# Application for a Sewage Disposal System Construction Item E.

Commonwealth of Virginia  
Department of Health

For Department Use Only

Health Department  
Identification Number SD-93-143  
Map Reference Subd.

Fauquier County Health Department

Date Received 4-6-93

**To Be Completed By The Applicant**

Type sewage system:  New  Repair  Expanded  Conditional  
 FHA/VA yes  no

Owner B. G. Sander Trustee Address Rt 3 Box 1320 Phone 347-1097  
Gainesville VA 22065

Agent \_\_\_\_\_ Address \_\_\_\_\_ Phone \_\_\_\_\_

Directions to Property 295 @ College Road, to back of property

Subdivision Conal Farm Section \_\_\_\_\_ Block \_\_\_\_\_ Lot \_\_\_\_\_

Other Property Identification (Lee's Crossing) 82/53

Dimensions/size of Lot/Property 235 Acres (old lots 37 & 38)

**Other Application Information**

- I. Building/facility  New  Existing  
 Intermittent Use  Yes  No If yes, describe: \_\_\_\_\_
- II. Residential Use  Yes  No  
 Termite Treatment  Yes  No  
 Single Family  Multifamily Number of Units 1 Number of Bedrooms 1  
 Basement  Yes  No  
 Fixtures in Basement  Yes  No
- III. Commercial Use  Yes  No Describe: \_\_\_\_\_  
 Commercial/Wastewater  Yes  No Number of Patrons \_\_\_\_\_ Number of Employees \_\_\_\_\_  
 If yes, give volumes and describe \_\_\_\_\_

IV. Water Supply:  Public  Private  New  Existing Describe: \_\_\_\_\_

V. Proposed installation:  Septic tank and drainfield  Other  
 If other, describe \_\_\_\_\_

**SITE PLAN** Attach a site plan (rough sketch) showing dimensions of property, proposed and/or existing structures and driveways, underground utilities, adjacent soil absorption systems, bodies of water, drainage ways, and wells and springs within 200 feet radius of the center of the proposed building or drainfield. Distances may be paced or estimated.

The property lines and building location are clearly marked and the property is sufficiently visible to see the topography. I give permission to the Department to enter onto the property described for the purpose of processing this application.

Signature of owner/agent \_\_\_\_\_

4/6/93 682  
Date

O SD 93 143

# Application for a Sewage Disposal System Construction Item E.

Commonwealth of Virginia  
Department of Health

For Department Use Only

Health Department  
Identification Number SD-93-143  
Map Reference Subd.

Fauquier County Health Department

Date Received 4-6-93

### To Be Completed By The Applicant

Type sewage system:  New  Repair  Expanded  Conditional  
FHA/VA yes  no

Owner B. G. Sander Trustee Address Rt 3 Box 1320 Phone 347-1097  
Gainesville VA 22065

Agent \_\_\_\_\_ Address \_\_\_\_\_ Phone \_\_\_\_\_

Directions to Property 295 @ College Road, to back of property

Subdivision Conal Farm Section \_\_\_\_\_ Block \_\_\_\_\_ Lot \_\_\_\_\_

Other Property Identification (Lee's Crossing) 82/53

Dimensions/size of Lot/Property 235 Acres (old lots 37 & 38)

### Other Application Information

I. Building/facility  New  Existing  
Intermittent Use  Yes  No If yes, describe: \_\_\_\_\_

II. Residential Use  Yes  No  
Termite Treatment  Yes  No  
 Single Family  Multifamily Number of Units 1 Number of Bedrooms 1  
Basement  Yes  No  
Fixtures in Basement  Yes  No

III. Commercial Use  Yes  No Describe: \_\_\_\_\_

Commercial/Wastewater  Yes  No Number of Patrons \_\_\_\_\_ Number of Employees \_\_\_\_\_  
If yes, give volumes and describe \_\_\_\_\_

IV. Water Supply:  Public  Private  New  Existing Describe: \_\_\_\_\_

V. Proposed Installation:  Septic tank and drainfield  Other  
If other, describe \_\_\_\_\_

SITE PLAN Attach a site plan (rough sketch) showing dimensions of property, proposed and/or existing structures and driveways, underground utilities, adjacent soil absorption systems, bodies of water, drainage ways, and wells and springs within 200 feet radius of the center of the proposed building or drainfield. Distances may be paced or estimated.

The property lines and building location are clearly marked and the property is sufficiently visible to see the topography. I give permission to the Department to enter onto the property described for the purpose of processing this application.

Signature of owner/agent

4/6/93  
Date

683



# Application for a Sewage Disposal System Construction Permit

Item E.

Commonwealth of Virginia  
Department of Health

For Department Use Only

Health Department  
Identification Number SD-93-113  
Map Reference Subd.

Fauquier County Health Department

Date Received 4-6-93

### To Be Completed By The Applicant

Type sewage system:  New  Repair  Expanded  Conditional  
FHA/VA yes  no

Owner B. G. Sander Trustee Address Rt 3 Box 1320 Phone 347-1097  
Gainesville VA 22065

Agent \_\_\_\_\_ Address \_\_\_\_\_ Phone \_\_\_\_\_

Directions to Property 295 @ College Road, to back of property

Subdivision Coral Farm Section \_\_\_\_\_ Block \_\_\_\_\_ Lot \_\_\_\_\_

Other Property Identification (Lee's Crossing) 37/53

Dimensions/size of Lot/Property 235 Acres (old lots 37 & 38)

### Other Application Information

I. Building/facility  New  Existing  
Intermittent Use  Yes  No If yes, describe: \_\_\_\_\_

II. Residential Use  Yes  No  
Termite Treatment  Yes  No  
 Single Family  Multifamily Number of Units 1 Number of Bedrooms 1  
Basement  Yes  No  
Fixtures in Basement  Yes  No

III. Commercial Use  Yes  No Describe: \_\_\_\_\_

Commercial/Wastewater  Yes  No Number of Patrons \_\_\_\_\_ Number of Employees \_\_\_\_\_  
If yes, give volumes and describe \_\_\_\_\_

IV. Water Supply:  Public  New Describe: \_\_\_\_\_  
 Private  Existing \_\_\_\_\_

V. Proposed Installation:  Septic tank and drainfield  Other  
If other, describe \_\_\_\_\_

**SITE PLAN** Attach a site plan (rough sketch) showing dimensions of property, proposed and/or existing structures and driveways, underground utilities, adjacent soil absorption systems, bodies of water, drainage ways, and wells and springs within 200 feet radius of the center of the proposed building or drainfield. Distances may be paced or estimated.

The property lines and building location are clearly marked and the property is sufficiently visible to see the topography. I give permission to the Department to enter onto the property described for the purpose of processing this application.

Signature of owner/agent

4/6/93  
Date

684

# Sewage Disposal System Construction Permit

Commonwealth of Virginia  
Department of Health

Fauquier

Health Department



Health Department

Identification Number SD 93 143

Map Reference subd

### General Information

New  Repair  Expanded  Conditional  FHA  VA  Case No. \_\_\_\_\_  
 Based on the application for a sewage disposal system construction permit filed in accordance with Section 3.13.01, a construction permit is hereby issued to:  
 Owner Bj Sander Trustee Telephone \_\_\_\_\_  
 Address \_\_\_\_\_  
 For a Type I Sewage disposal system which is to be constructed on/at 295 @ LFCC  
 Subdivision Reed Crossing Section/Block \_\_\_\_\_ Lot \_\_\_\_\_  
 Actual or estimated water use 150 gpd 1 BR

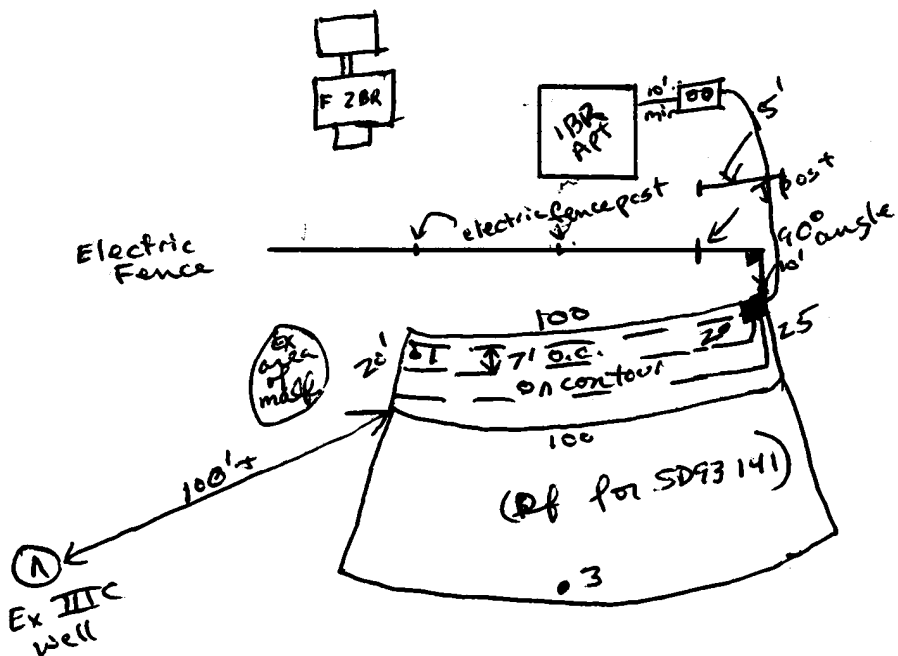
DESIGN	NOTE: INSPECTION RESULTS
Water supply, existing: (describe) <u>III C</u>	Water supply location: Satisfactory yes <input type="checkbox"/> no <input type="checkbox"/> comments _____ G. W. 2 Received: yes <input type="checkbox"/> no <input type="checkbox"/> not applicable <input type="checkbox"/>
To be installed: class _____ cased _____ <u>grouted</u> <u>A</u>	
Building sewer: <u>EXISTING</u> I.D. PVC 40, or equivalent. Slope 1.25" per 10' (minimum). <input checked="" type="checkbox"/> Other <u>sch 40 to DB Box</u>	Building sewer: yes <input type="checkbox"/> no <input type="checkbox"/> comments Satisfactory
Septic tank: Capacity <u>250</u> gals. (minimum). <input checked="" type="checkbox"/> Other <u>No garbage Disposals</u>	Pretreatment unit: yes <input type="checkbox"/> no <input type="checkbox"/> comments Satisfactory
Inlet-outlet structure: <u>8" in 18" out</u> PVC 40, 4" tees or equivalent. <input checked="" type="checkbox"/> Other <u>stubs 1" below lids</u>	Inlet-outlet structure: yes <input type="checkbox"/> no <input type="checkbox"/> comments Satisfactory
Pump and pump station: No <input checked="" type="checkbox"/> Yes <input type="checkbox"/> describe and show design. if/yes: _____	Pump & pump station: yes <input type="checkbox"/> no <input type="checkbox"/> comments Satisfactory
Gravity mains: <u>6"</u> or larger I.D., minimum 6" fall per 100', 1500 lb. crush strength or equivalent. <input type="checkbox"/> Other _____	Conveyance method: yes <input type="checkbox"/> no <input type="checkbox"/> comments Satisfactory
Distribution box: Precast concrete with <u>4</u> ports. <input checked="" type="checkbox"/> Other <u>beds on 4" concrete pad</u>	Distribution box: yes <input type="checkbox"/> no <input type="checkbox"/> comments Satisfactory
Header lines: Material: 4" I.D. 1500 lb. crush strength plastic or equivalent from distribution box to 2' into absorption trench. Slope 2" minimum. <input type="checkbox"/> Other _____	Header lines: yes <input type="checkbox"/> no <input type="checkbox"/> comments Satisfactory
Percolation lines: Gravity 4" plastic 1000 lb. per foot bearing load or equivalent, slope 2" 4" (min. max.) per 100'. <input checked="" type="checkbox"/> Other <u>cover w/ untreated paper</u>	Percolation lines: yes <input type="checkbox"/> no <input type="checkbox"/> comments Satisfactory
Absorption trenches: Square ft. required <u>600</u> ; depth from ground surface to bottom of trench <u>30"</u> ; aggregate size <u>1/2 to 1/2"</u> Trench bottom slope <u>2 to 4 inches per 100'</u> ; center to center spacing <u>7'</u> ; trench width <u>2'</u> Depth of aggregate <u>13"</u> ; Trench length <u>100</u> ; Number of trenches <u>3</u>	Absorption trenches: yes <input type="checkbox"/> no <input type="checkbox"/> comments Satisfactory
Date _____ Inspected and approved by: _____ Sanitarian	

**Schematic drawing of sewage disposal system and topographic features.**

Show the lot lines of the building lot and building site, sketch of property showing any topographic features which may impact on the design of the system, all existing and/or proposed structures including sewage disposal systems and wells within 100 feet of sewage disposal system and reserve area. The schematic drawing of the sewage disposal system shall show sewer lines, pretreatment unit, pump station, conveyance system, and subsurface soil absorption system, reserve area, etc. When a nonpublic drinking water supply is to be located on the same lot show all sources of pollution within 100 feet.

*Sec 82 Per 53*

The information required above has been drawn on the attached copy of the sketch submitted with the application. Attach additional sheets as necessary to illustrate the design.



- \* Drawing not to scale.
- \* Permit void if building location interferes with approved drainfield location.
- \* Designed for basement plumbing? YES NO
- \* Drainfield to be 100+' from Class IIIC wells and 50' from all Class IIIA&B wells.
- \* Install 3-100 lines, ON CONTOUR, in 2'-wide trenches, on 7' centers.
- \* Install trenches 30" deep.
- \* Smooth-walled header pipes recommended.
- \* Extend header pipes 24" into gravel.
- \* Use single size gravel 0.5" to 1.5" diam.
- \* No parking or driving on drainfield system
- \* Divert roof drains away from drainfield.
- \* No trees within 10' of system.
- \* Pump septic tank every 3 - 5 years.

**WELL REQUIREMENTS**

- \* Install Class III well 10'+ away from drainfield, reserve, treated foundation, and all sources of contamination.
- \* All well grouts to be witnessed by environmental health specialist.
- \* Water to be tested for potability.

*\* see plat for reserve*

The sewage disposal system is to be constructed as specified by the permit  or attached plans and specifications .

This sewage disposal system construction permit is null and void if (a) conditions are changed from those shown on the application (b) conditions are changed from those shown on the construction permit.

No part of any installation shall be covered or used until inspected, corrections made if necessary, and approved, by the local health department or unless expressly authorized by the local health dept. Any part of any installation which has been covered prior to approval shall be uncovered, if necessary, upon the direction of the Department.

Date: 4/7/93 Issued by: [Signature]  
 Date: 4/17/93 Reviewed by: [Signature]  
 Supervisory Sanitarian

This Construction Permit Valid until 4/7/94

If FHA or VA financing

Reviewed by Date \_\_\_\_\_ Date \_\_\_\_\_

# Sewage Disposal System Construction Permit

Commonwealth of Virginia  
Department of Health

Fauquier Health Department



Health Department

Identification Number 5093141

Map Reference sube

### General Information

New  Repair  Expanded  Conditional  FHA  VA  Case No. \_\_\_\_\_  
 Based on the application for a sewage disposal system construction permit filed in accordance with Section 3.13.01, a construction permit is hereby issued to:  
 Owner Bj Sewer Trustee Telephone \_\_\_\_\_  
 Address \_\_\_\_\_  
 For a Type I Sewage disposal system which is to be constructed on/at 295 CCA LFCC  
 Subdivision Beach Cross Section/Block \_\_\_\_\_ Lot \_\_\_\_\_  
 Actual or estimated water use 150 gpd 1 BR

### DESIGN

09

### NOTE: INSPECTION RESULTS

Water supply, existing: (describe) <u>III C</u> To be installed: class <u>N/A</u> cased <u>grouted</u>	Water supply location: Satisfactory yes <input type="checkbox"/> no <input type="checkbox"/> comments _____ G. W. 2 Received: yes <input type="checkbox"/> no <input type="checkbox"/> not applicable <input type="checkbox"/>
Building sewer: <u>EXISTING</u> I.D. PVC 40, or equivalent. Slope 1.25" per 10' (minimum). <input checked="" type="checkbox"/> Other <u>sch 40 to DB Box</u>	Building sewer: yes <input type="checkbox"/> no <input type="checkbox"/> comments _____ Satisfactory
Septic tank: Capacity <u>750</u> gals. (minimum). <input checked="" type="checkbox"/> Other <u>Negative Desposits</u>	Pretreatment unit: yes <input type="checkbox"/> no <input type="checkbox"/> comments _____ Satisfactory
Inlet-outlet structure: <u>8" x 18" end</u> PVC 40, 4" tees or equivalent. <input checked="" type="checkbox"/> Other <u>sub T's 1" rubber lids</u>	Inlet-outlet structure: yes <input type="checkbox"/> no <input type="checkbox"/> comments _____ Satisfactory
Pump and pump station: No <input checked="" type="checkbox"/> Yes <input type="checkbox"/> describe and show design. if yes: _____	Pump & pump station: yes <input type="checkbox"/> no <input type="checkbox"/> comments _____ Satisfactory
Gravity mains: <u>6"</u> or larger I.D., minimum 6" fall per 100', 1500 lb. crush strength or equivalent. <input type="checkbox"/> Other _____	Conveyance method: yes <input type="checkbox"/> no <input type="checkbox"/> comments _____ Satisfactory
Distribution box: Precast concrete with <u>4+</u> ports. <input checked="" type="checkbox"/> Other <u>Bulld on 4" concrete pad</u>	Distribution box: yes <input type="checkbox"/> no <input type="checkbox"/> comments _____ Satisfactory
Header lines: Material: 4" I.D. 1500 lb. crush strength plastic or equivalent from distribution box to 2' into absorption trench. Slope 2" minimum. <input type="checkbox"/> Other _____	Header lines: yes <input type="checkbox"/> no <input type="checkbox"/> comments _____ Satisfactory
Percolation lines: Gravity 4" plastic 1000 lb. per foot bearing load or equivalent, slope 2" 4" (min. max.) per 100'. <input checked="" type="checkbox"/> Other <u>water w/ vented pipe</u>	Percolation lines: yes <input type="checkbox"/> no <input type="checkbox"/> comments _____ Satisfactory
Absorption trenches: Square ft. required <u>600</u> ; depth from ground surface to bottom of trench <u>30"</u> ; aggregate size <u>1/2 to 1 1/2"</u> Trench bottom slope <u>2 to 4 inches per 100'</u> ; center to center spacing <u>7'</u> ; trench width <u>2'</u> Depth of aggregate <u>13"</u> ; Trench length <u>100</u> ; Number of trenches <u>3</u>	Absorption trenches: yes <input type="checkbox"/> no <input type="checkbox"/> comments _____ Satisfactory Date _____ Inspected and approved by: _____ Sanitarian

Health Department Identification Number SD 93 141

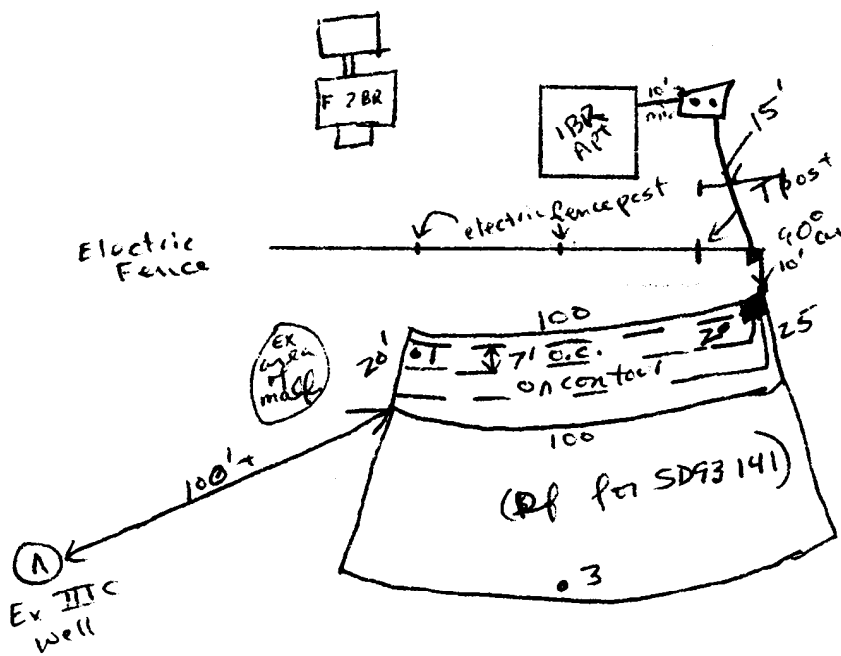
**Schematic drawing of sewage disposal system and topographic features.**

PAGE 2 OF 2

Show the lot lines of the building lot and building site, sketch of property showing any topographic features which may impact on the design of the system, all existing and/or proposed structures including sewage disposal systems and wells within 100 feet of sewage disposal system and reserve area. The schematic drawing of the sewage disposal system shall show sewer lines, pretreatment unit, pump station, conveyance system, and subsurface soil absorption system, reserve area, etc. When a nonpublic drinking water supply is to be located on the same lot show all sources of pollution within 100 feet.

*Sec 82 Per 93*

The information required above has been drawn on the attached copy of the sketch submitted with the application. Attach additional sheets as necessary to illustrate the design.



- \* Drawing not to scale.
- \* Permit void if building location interferes with approved drainfield location.
- \* Designed for basement plumbing? YES NO
- \* Drainfield to be 100'± from Class III C wells and 50' from all Class IIIA&B wells.
- \* Install 3-100 lines, ON CONTOUR, in 2'-wide trenches, on 7' centers.
- \* Install trenches 30" deep.
- \* Smooth-walled header pipes recommended.
- \* Extend header pipes 24" into gravel.
- \* Use single size gravel 0.5" to 1.5" diam.
- \* No parking or driving on drainfield system
- \* Divert roof drains away from drainfield.
- \* No trees within 10' of system.
- \* Pump septic tank every 3-5 years.

**WELL REQUIREMENTS**

- \* Install Class III C well 10' away from drainfield, reserve, treated foundation, and all sources of contamination.
- \* All well grouts to be witnessed by environmental health specialist.
- \* Water to be tested for potability.

\* see plat for reserve

The sewage disposal system is to be constructed as specified by the permit  or attached plans and specifications .

This sewage disposal system construction permit is null and void if (a) conditions are changed from those shown on the application (b) conditions are changed from those shown on the construction permit.

No part of any installation shall be covered or used until inspected, corrections made if necessary, and approved, by the local health department or unless expressly authorized by the local health dept. Any part of any installation which has been covered prior to approval shall be uncovered, if necessary, upon the direction of the Department.

Date: 4/7/93 Issued by: \_\_\_\_\_

Date: 4/17/93 Reviewed by: \_\_\_\_\_

*[Signature]*  
 \_\_\_\_\_  
 Supervisory Sanitarian

This Construction Permit Valid until  
4/7/94

If FHA or VA financing


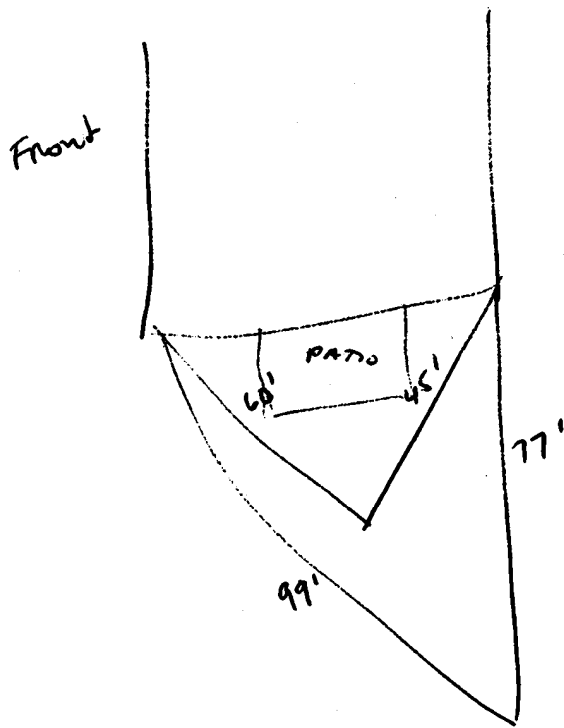
Reviewed by Date \_\_\_\_\_ Date \_\_\_\_\_

ROUTE SHEET

PERMIT I.D. NO. SD-93-143

Tag Sheet

	<u>Initials</u>	<u>Date</u>
APPLICATION RECEIVED:	<u>ASC</u>	<u>4/7/93</u>
APPLICATION REVIEWED:	<u>ASC</u>	<u>4/7/93</u>
FEE DETERMINATION:	<u>ASC</u>	<u>4/7/93</u>
ASSIGNED TO:	<u>CAJ</u>	<u>4/7/93</u>
SITE VISIT SCHEDULED:	<u>CAJ</u>	<u>4/6/93</u>
SITE VISIT MADE:	<u>CAJ</u>	<u>4/6/93</u>
FOLLOW-UP VISIT:		
ISSUE/DENY DRAFTED:	<u>CAJ</u>	<u>4/7/93</u>
ISSUE/DENY REVIEWED:	<u>GRJ</u>	<u>4/14/93</u>
ISSUE/DENY COUNTERSIGNED:	<u>GRJ</u>	<u>4/14/93</u>
ISSUE/DENY - MAILED/PICKED UP	<u>CAJ</u>	<u>4/8/93</u>



# Sewage Disposal System Construction Permit

Commonwealth of Virginia  
Department of Health



Health Department  
Identification Number  
Map Reference

SD-93-655

Fauquier Co. Env. Health Department

Subd.

## General Information

New  Repair  Expanded  Conditional  FHA  VA  Case No. \_\_\_\_\_  
Based on the application for a sewage disposal system construction permit filed in accordance with Section 3.13.01, a construction permit is hereby issued to:  
Owner Fauquier County Solid Waste Telephone (703) 347-6800  
Address 781 W Lee St., Suion, Warrenton, VA 22186  
For a Type I Sewage disposal system which is to be constructed on/at 295 G LFCC/GCC entrance to landfill pad.  
Subdivision Coral Farm Land Section/Block \_\_\_\_\_ Lot \_\_\_\_\_  
Actual or estimated water use 150 gpd 1 BR EQUIVALENT

DESIGN	NOTE: INSPECTION RESULTS
Water supply, existing: (describe) <u>N/A</u> <u>signs must be posted at all spigots stating Non-Potable</u> To be installed: class <u>III B</u> Non Potable <u>grouted to 50' min to Rock</u> <u>cased 50' min to Rock grouted 50' min to Rock</u>	Water supply location: Satisfactory yes <input type="checkbox"/> no <input type="checkbox"/> comments _____ D.G. W. 2 Received: yes <input type="checkbox"/> no <input type="checkbox"/> not applicable <input type="checkbox"/>
Building sewer: <u>Install 4" of 4" I.D. PVC 40, or equivalent.</u> Slope 1.25" per 10' (minimum). <input type="checkbox"/> Other <u>smooth pipe to DB</u>	Building sewer: yes <input type="checkbox"/> no <input type="checkbox"/> comments Satisfactory
Septic tank: Capacity <u>1000</u> gals. (minimum). <input checked="" type="checkbox"/> Other <u>No garbage Disposals</u>	Pretreatment unit: yes <input type="checkbox"/> no <input type="checkbox"/> comments Satisfactory
Inlet-outlet structure: <u>8" in 18" out PVC 40, 4" tees or equivalent.</u> <input checked="" type="checkbox"/> Other <u>Stub T, 1" Below Lids</u>	Inlet-outlet structure: yes <input type="checkbox"/> no <input type="checkbox"/> comments Satisfactory
Pump and pump station: No <input checked="" type="checkbox"/> Yes <input type="checkbox"/> describe and show design. if yes: _____	Pump & pump station: yes <input type="checkbox"/> no <input type="checkbox"/> comments Satisfactory
Gravity mains: <u>4"</u> or larger I.D., minimum 6" fall per 100', 1500 lb. crush strength or equivalent. <input type="checkbox"/> Other _____	Conveyance method: yes <input type="checkbox"/> no <input type="checkbox"/> comments Satisfactory
Distribution box: Precast concrete with <u>5+</u> ports. <input checked="" type="checkbox"/> Other <u>Bed on 4" concrete PAD</u>	Distribution box: yes <input type="checkbox"/> no <input type="checkbox"/> comments Satisfactory
Header lines: Material: 4" I.D. 1500 lb. crush strength plastic or equivalent from distribution box to 2' into absorption trench. Slope 2" minimum. <input type="checkbox"/> Other _____	Header lines: yes <input type="checkbox"/> no <input type="checkbox"/> comments Satisfactory
Percolation lines: Gravity 4" plastic 1000 lb. per foot bearing load or equivalent, slope 2" 4" (min. max.) per 100'. <input type="checkbox"/> Other _____	Percolation lines: yes <input type="checkbox"/> no <input type="checkbox"/> comments Satisfactory
Absorption trenches: Square ft. required <u>672</u> ; depth from ground surface to bottom of trench <u>48"</u> ; aggregate size <u>1/2 to 1 1/2</u> ; Trench bottom slope <u>2-4" per 100'</u> ; center to center spacing <u>9'</u> ; trench width <u>3'</u> Depth of aggregate <u>13"</u> ; Trench length <u>56</u> ; Number of trenches <u>4</u>	Absorption trenches: yes <input type="checkbox"/> no <input type="checkbox"/> comments Satisfactory
Date _____ Inspected and approved by: _____ Sanitarian	



Health Department  
Identification Number

SD-93-655

**Schematic drawing of sewage disposal system and topographic features.**

PAGE 2 OF 2

Show the lot lines of the building lot and building site, sketch of property showing any topographic features which may impact on the design of the system, all existing and/or proposed structures including sewage disposal systems and wells within 100 feet of sewage disposal system and reserve area. The schematic drawing of the sewage disposal system shall show sewer lines, pretreatment unit, pump station, conveyance system, and subsurface soil absorption system, reserve area, etc. When a nonpublic drinking water supply is to be located on the same lot show all sources of pollution within 100 feet.

IBR EQUIV., 150gpd

SEWAGE + Non-POTABLE WELL

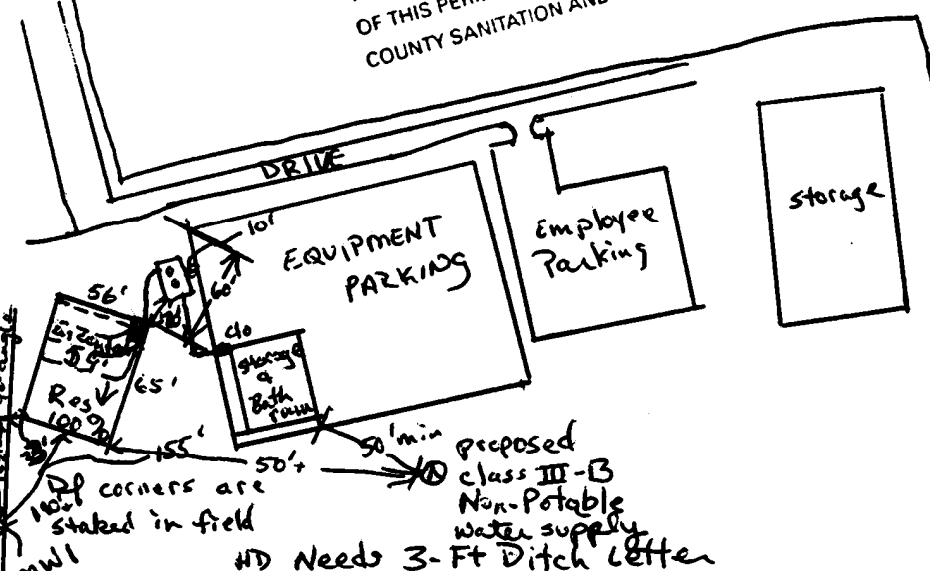
CORRAL FARM LANDFILL

The information required above has been drawn on the attached copy of the sketch submitted with the application. Attach additional sheets as necessary to illustrate the design.

SEWAGE SYSTEM IS FOR  
EQUIPMENT WASH-DOWN  
AND RESTROOM FACILITIES  
ONLY. WATERLESS HAND-CLEANERS  
AND BOTTLED DRINKING  
WATER REQUIRED.

LANDFILL  
CELLS

THE SYSTEM TO BE INSTALLED BY THE AUTHORITY  
OF THIS PERMIT MUST CONFORM TO THE FAUQUIER  
COUNTY SANITATION AND/OR WELL ORDINANCES.



**SEWAGE PERMIT REQUIREMENTS**

- \* Drawing not to scale.
- \* Permit void if building location interferes with approved drainfield location.
- \* Designed for basement plumbing? YES NO
- \* Drainfield to be 100+' from Class IIIC wells and 50' from all Class IIIA&B wells.
- \* Install 4-56' lines, ON CONTOUR, in 3'-wide trenches, on 9' centers.
- \* Install trenches 48" deep.
- \* Smooth-walled header pipes recommended.
- \* Extend header pipes 24" into gravel.
- \* Use single size gravel 0.5" to 1.5" diam.
- \* No parking or driving on drainfield system
- \* Divert roof drains away from drainfield.
- \* No trees within 10' of system.
- \* Pump septic tank every 3 - 5 years.

**WELL PERMIT REQUIREMENTS**

- \* Install Class III B well 50'-feet + away from drainfield, reserve, treated foundation and all sources of contamination.
- \* All well grouts to be witnessed by environmental health specialist.
- \* ~~Water is for equipment cleaning + toilet-flushing only.~~
- \* Water is for equipment cleaning + toilet-flushing only.

The sewage disposal system is to be constructed as specified by the permit  or attached plans and specifications .

This sewage disposal system construction permit is null and void if (a) conditions are changed from those shown on the application (b) conditions are changed from those shown on the construction permit.

No part of any installation shall be covered or used until inspected, corrections made if necessary, and approved, by the local health department or unless expressly authorized by the local health dept. Any part of any installation which has been covered prior to approval shall be uncovered, if necessary, upon the direction of the Department.

Date: 12/7/93 Issued by: \_\_\_\_\_

Date: 12/7/93 Reviewed by: \_\_\_\_\_

*[Signature]*  
Supervisory Sanitarian

This Construction Permit Valid until 12/31/94

If FHA or VA financing

Reviewed by Date \_\_\_\_\_ Date \_\_\_\_\_

**Commonwealth of Virginia  
Application for a Sewage Disposal and/or Water Supply Permit**

Item E.

Health Department ID SD 93-655

**To Be Completed By The Applicant**

Type of sewage system:  New  Repair  Expanded  Conditional

FHA/VA yes  no  Case No. \_\_\_\_\_

Owner Fauquier County Solid Waste Dept. Address 76 W. Lees St Phone 703-347-6500  
Lawrence, VA

Agent Ellis D. Brigham Address same as above Phone 347-6120  
Solid Waste Manager

Directions of Property lot 295 Howell Farm

Subdivision \_\_\_\_\_ Section \_\_\_\_\_ Block \_\_\_\_\_ Lot \_\_\_\_\_

Other Property Identification Howell Farm Landfill

Dimension/size of Lot/Property N/A

**Other Application Information**

I. Building/facility  New  Existing  
Intermittent Use  Yes  No If yes, describe \_\_\_\_\_

II. Residential Use  Yes  No  
Termite Treatment  Yes  No  
 Single Family  Multi-family  
(Number of Bedrooms \_\_\_\_\_) (Number of Units \_\_\_\_\_)

Basement  Yes  No  
Fixtures in Basement  Yes  No

III. Commercial Use  Yes  No Describe: \_\_\_\_\_

Commercial/Wastewater  Yes  No Number of Patrons \_\_\_\_\_  
Number of Employees 7

If yes, give volumes and describe Toile facility = Sept. Waste tank

IV. Water Supply:  Public  New  Existing  
 Private  New  Existing  
Describe: Non-Potable 3TB

**V. Proposed Sewage Disposal Method:**

Onsite Sewage Disposal System:  Septic Tank Drainfield  LPD  Mound  Other

**Public Sewerage System**

Attach a site plan (rough sketch) showing dimensions of property, proposed and/or existing structures and driveways, underground utilities, adjacent soil absorption system, bodies of water, drainage ways, and wells and springs within 200 feet radius of the center of the proposed well or drainfield. Distances may be paced or estimated.

The property lines and building location are clearly marked and the property is sufficiently visible to see the topography. I give permission to the Department to enter onto the property described for the purpose of processing this application.

[Signature] Signature of Owner/Agent 11/12/93 Date

# Soil Evaluation Form

PAGE 1 OF 4

Commonwealth of Virginia  
Department of Health

Health Department  
Identification Number SD-93-655  
Tax Map Number subd.

### General Information

Date 6/3/93 Fauquier Co EMU Health Department  
Applicant Drapen Aden Associates Telephone No. \_\_\_\_\_  
Address \_\_\_\_\_  
Owner County of Fauquier Address Solid Waste Dept. 78 E Lee St.  
Warrenton VA  
Location \_\_\_\_\_  
Subdivision Coccard Farm Landfill Block/Section \_\_\_\_\_ Lot \_\_\_\_\_

### Soil Information Summary

1. Position in landscape satisfactory Yes  No  Describe sloping Ridgetop  
\_\_\_\_\_  
\_\_\_\_\_  
2. Slope 2-3 %  
3. Depth to rock/impervious strata Max. \_\_\_\_\_ Min. \_\_\_\_\_ None   
4. Depth to seasonal water table (gray mottling or gray color) No  Yes  \_\_\_\_\_ inches  
5. Free water present No  Yes  \_\_\_\_\_ range in inches  
6. Soil percolation rate estimated Yes  Texture group I  II  III  IV  
No  Estimated rate 45-55 min/inch  
7. Percolation test performed Yes  Number of percolation test holes \_\_\_\_\_  
No  Depth of percolation test holes \_\_\_\_\_  
Average percolation rate \_\_\_\_\_  
Name and title of evaluator: CA Jackson Jr EMS 05194 w/ Cien McCleary SS.  
Signature: [Signature]

### Department Use

Site Approved: Drainfield to be placed at 48" depth at site designated on permit.  
 Site Disapproved:  
Reasons for rejection:  
1.  Position in landscape subject to flooding or periodic saturation.  
2.  Insufficient depth of suitable soil over hard rock.  
3.  Insufficient depth of suitable soil to seasonal water table.  
4.  Rates of absorption too slow.  
5.  Insufficient area of acceptable soil for required drainfield, and/or Reserve Area.  
6.  Proposed system too close to well.  
7.  Other Specify \_\_\_\_\_  
\_\_\_\_\_  
\_\_\_\_\_



**Soil Evaluation Form**

Page 1 of 2

Tax Map Number: \_\_\_\_\_ Health Department I.D. Number: \_\_\_\_\_

**General Information**Date: June 3, 1993Fauquier County Health DepartmentApplicant: Draper Aden AssociatesTelephone Number: (804) 870-7675Address: 4136 Innslake Drive, Glen Allen, Virginia 23060Owner: Same

Address: \_\_\_\_\_

Location: The Coral Farm, Route 29/15, Near Warrenton

Subdivision: \_\_\_\_\_

Block/Section: \_\_\_\_\_

Site # 1**Soil Information Summary**

1. Position in landscape satisfactory Yes  No  Describe: Sloping Ridgetop
2. Slope 2-3 %
3. Depth to rock/imperious strata Max. Min. None
4. Depth to seasonal water table No  Yes  \_\_\_\_\_ inches
5. Free water present No  Yes  range in inches: \_\_\_\_\_
6. Soil percolation rate estimated Yes  Texture Group II & III  
No  Estimated Rate 35-40 minutes per inch
7. Percolation test performed Yes  Number of percolation holes: n/a  
No  Depth of percolation test holes: n/a  
Average percolation rate: n/a

Name and Title of Evaluators: Glen McClenny, VCPSS #3401-0049; Curtis Moore, Soil Scientist

Signatures: \_\_\_\_\_

**Department Use** Site Approved: Drainfield to be placed at \_\_\_\_\_ depth at site designated on permit. Site Disapproved:

Reasons for rejection:

1.  Position in landscape subject to flooding or periodic saturation.
2.  Insufficient depth to suitable soil over hard rock.
3.  Insufficient depth to suitable soil to seasonal water table.
4.  Rates of absorption too slow.
5.  Insufficient area of acceptable soil for required drainfield, and/or Reserve Area.
6.  Proposed system too close to well.
7.  Other Specify \_\_\_\_\_

Date of Evaluation: June 3, 1993

Page 2 of 2

### Profile Descriptions SOIL EVALUATION REPORT

#### *Fauquier Landfill, Site #1*

Where the local health department conducts the soil evaluation the location of profile holes may be shown on the schematic drawing on the construction permit or the sketch submitted with the application. If soil evaluations are conducted by a private soil scientist, location of profile notes and sketch of the area investigated including all structural features i.e., sewage disposal systems, wells, etc., within 100 feet of site (See section 4) and reserve site shall be shown on the reverse side of this page or prepared on a separate page and attached to this form.

See sketch on page attached to this form.

HOLE #	HORIZON	DEPTH	DESCRIPTION OF COLOR, TEXTURE, ETC.	GROUP
1	A	0-6	5YR 3/4 Silt Loam, Friable	III
	Bt	6-26	2.5YR 4/6 Silty Clay Loam, Firm	III
	C	26-72	Mixed 2.5YR 4/8, 5/8, 6/8, 5YR 6/8, 6/6, 7/8 with few prominent 10YR 7/8, 2/1 mottles; Very Fine Sandy Loam, Very Friable	II
2	A	0-7	5YR 3/4 Silt Loam, Friable	III
	Bt	7-22	2.5YR 4/6 Light Silty Clay Loam, Friable to Firm	III
	BC	22-36	2.5YR 4/8, 5YR 5/8 Silt Loam, Friable	III
	C	36-72	5YR 5/6, 6/8, 7/8, 7.5YR 6/8, 7/8 Micaceous Fine Sandy Loam, Very Friable; few quartz gravel 54-60"	II
3	A	0-6	5YR 3/4 Silt Loam, Friable	III
	Bt	6-28	2.5YR 4/6 Light Silty Clay Loam, Friable to Firm	III
	C	28-72	5YR 5/8, 6/8, 7/8, 7.5YR 6/8, 7/8 Silt Loam to Very Fine Sandy Loam, Very Friable	II/III
4	A	0-5	5YR 3/3, 3/4 Silt Loam, Friable	III
	Bt	5-24	2.5YR 5/6, 5/8, 4/6 Light Silty Clay Loam to Clay Loam, Friable to Firm	III
	BC	24-36	2.5YR 4/6, 4/8, 5/8, 5YR 5/6, 5/8 Silt Loam, Friable	III
	C	36-72	2.5YR 4/8, 5/8, 6/8 with few prominent 10YR 7/8, 2/1, 2.5Y 4/4 parent mottles; Micaceous Silt Loam, Very Friable	III
5	A	0-6	5YR 3/4 Silt Loam, Friable	III
	Bt	6-24	5YR 5/6 Silty Clay Loam, Firm	III
	C	24-72	Mixed 2.5YR 4/6, 4/8, 5YR 5/6, 5/8, 6/8, 7/8 with few prominent 10YR 2/1, 7/8 parent mottles; Micaceous Fine Sandy Loam, Very Friable	II

REMARKS:

**Trench Bottom: 48"**

**Area: 56' X 65';** Install 4, 56 foot lines on 9 foot centers, using 3 foot wide trenches, to yield enough drainfield for 320 gallons per day usage (based on a 40 mpi). The reserve shall be the remaining 4, 56 foot lines. *Sewer District (100%) Reserve*

COMMONWEALTH OF VIRGINIA  
Department of Health

T 0291

Item E.

PCMS Pt. # \_\_\_\_\_ Health Department Date: 12/2/93

Received of: County of Henrico Dollars \$ 400.00 CASH


For: Lat Ceq x 1 unit Local Use: \_\_\_\_\_ CHECK

Services Given For: Conkall Farm MONEY ORDER

Received By: P. Conway

Codes	Amt.	Codes	Amt.
<u>116</u>	<u>\$ 50.00</u>		\$ _____
<u>119</u>	<u>\$ 25.00</u>		\$ _____
<u>345</u>	<u>\$ 325.00</u>		\$ _____
			\$ <u>698</u>

Item E.



# COMMONWEALTH of VIRGINIA

*Fauquier County Health Department*

IN COOPERATION WITH THE  
STATE DEPARTMENT OF HEALTH

ENVIRONMENTAL HEALTH  
320 HOSPITAL DRIVE - SUITE 21  
WARRENTON, VIRGINIA 22186

November 9, 1993

Mr. Ellis Bingham, Solid Waste Manager  
County of Fauquier  
78 W. Lee Street  
Warrenton, Virginia 22186

RE: Sewage Disposal Permit - Corral Farm Sanitary Landfill

Dear Mr. Bingham:

This letter is written in response to your permit for the above referenced proposal. This office has approved the site plan which included the lot certification for the sewage disposal system and non-potable water supply on 11/8/93. However, before we can issue a permit for the above, your office needs to submit the following fees (\$150, lot certification and \$250, well and septic) and the enclosed (completed) application.

Once this has been done, this office will proceed with the issuance of the permit as expeditiously as possible. In the interim, if this office can be of further assistance, please call (703) 347-6369.

Sincerely,

C.A. Jackson Jr.  
Environmental Health Specialist



# INSERT OVERSIZED HERE

FIELD OFFICE: FAUQUIER

BOX #: 114

TAX MAP #: 6983-81-0145

MAP SEQUENCE #: 001

# **Appendix III: Regulatory Records Documentation**

**8499 BINGHAM RD**  
8499 BINGHAM RD  
WARRENTON, VA 20187

Inquiry Number: 7085107.2s  
August 12, 2022

## The EDR Radius Map™ Report with GeoCheck®



6 Armstrong Road, 4th floor  
Shelton, CT 06484  
Toll Free: 800.352.0050  
[www.edrnet.com](http://www.edrnet.com)

## TABLE OF CONTENTS

<u>SECTION</u>	<u>PAGE</u>
Executive Summary .....	ES1
Overview Map .....	2
Detail Map .....	3
Map Findings Summary .....	4
Map Findings .....	8
Orphan Summary .....	220
Government Records Searched/Data Currency Tracking .....	GR-1
 <b><u>GEOCHECK ADDENDUM</u></b>	
Physical Setting Source Addendum .....	A-1
Physical Setting Source Summary .....	A-2
Physical Setting Source Map .....	A-7
Physical Setting Source Map Findings .....	A-8
Physical Setting Source Records Searched .....	PSGR-1

***Thank you for your business.***  
Please contact EDR at 1-800-352-0050  
with any questions or comments.

#### Disclaimer - Copyright and Trademark Notice

This Report contains certain information obtained from a variety of public and other sources reasonably available to Environmental Data Resources, Inc. It cannot be concluded from this Report that coverage information for the target and surrounding properties does not exist from other sources. **NO WARRANTY EXPRESSED OR IMPLIED, IS MADE WHATSOEVER IN CONNECTION WITH THIS REPORT. ENVIRONMENTAL DATA RESOURCES, INC. SPECIFICALLY DISCLAIMS THE MAKING OF ANY SUCH WARRANTIES, INCLUDING WITHOUT LIMITATION, MERCHANTABILITY OR FITNESS FOR A PARTICULAR USE OR PURPOSE. ALL RISK IS ASSUMED BY THE USER. IN NO EVENT SHALL ENVIRONMENTAL DATA RESOURCES, INC. BE LIABLE TO ANYONE, WHETHER ARISING OUT OF ERRORS OR OMISSIONS, NEGLIGENCE, ACCIDENT OR ANY OTHER CAUSE, FOR ANY LOSS OF DAMAGE, INCLUDING, WITHOUT LIMITATION, SPECIAL, INCIDENTAL, CONSEQUENTIAL, OR EXEMPLARY DAMAGES. ANY LIABILITY ON THE PART OF ENVIRONMENTAL DATA RESOURCES, INC. IS STRICTLY LIMITED TO A REFUND OF THE AMOUNT PAID FOR THIS REPORT.** Purchaser accepts this Report "AS IS". Any analyses, estimates, ratings, environmental risk levels or risk codes provided in this Report are provided for illustrative purposes only, and are not intended to provide, nor should they be interpreted as providing any facts regarding, or prediction or forecast of, any environmental risk for any property. Only a Phase I Environmental Site Assessment performed by an environmental professional can provide information regarding the environmental risk for any property. Additionally, the information provided in this Report is not to be construed as legal advice.

Copyright 2020 by Environmental Data Resources, Inc. All rights reserved. Reproduction in any media or format, in whole or in part, of any report or map of Environmental Data Resources, Inc., or its affiliates, is prohibited without prior written permission.

EDR and its logos (including Sanborn and Sanborn Map) are trademarks of Environmental Data Resources, Inc. or its affiliates. All other trademarks used herein are the property of their respective owners.

## EXECUTIVE SUMMARY

A search of available environmental records was conducted by Environmental Data Resources, Inc (EDR). The report was designed to assist parties seeking to meet the search requirements of EPA's Standards and Practices for All Appropriate Inquiries (40 CFR Part 312), the ASTM Standard Practice for Environmental Site Assessments (E1527-21), the ASTM Standard Practice for Environmental Site Assessments for Forestland or Rural Property (E 2247-16), the ASTM Standard Practice for Limited Environmental Due Diligence: Transaction Screen Process (E 1528-14) or custom requirements developed for the evaluation of environmental risk associated with a parcel of real estate.

### TARGET PROPERTY INFORMATION

#### ADDRESS

8499 BINGHAM RD  
WARRENTON, VA 20187

#### COORDINATES

Latitude (North): 38.6804930 - 38° 40' 49.77"  
Longitude (West): 77.7866350 - 77° 47' 11.88"  
Universal Transverse Mercator: Zone 18  
UTM X (Meters): 257591.7  
UTM Y (Meters): 4284800.0  
Elevation: 531 ft. above sea level

### USGS TOPOGRAPHIC MAP ASSOCIATED WITH TARGET PROPERTY

Target Property Map: 13911450 WARRENTON, VA  
Version Date: 2019

### AERIAL PHOTOGRAPHY IN THIS REPORT

Portions of Photo from: 20140816  
Source: USDA

MAPPED SITES SUMMARY
----------------------

Target Property Address:  
 8499 BINGHAM RD  
 WARRENTON, VA 20187

Click on Map ID to see full detail.

MAP ID	SITE NAME	ADDRESS	DATABASE ACRONYMS	RELATIVE ELEVATION	DIST (ft. & mi.) DIRECTION
<a href="#">A1</a>	FAUQUIER COUNTY HHW	6438 COLLEGE ST	PA MANIFEST	Higher	682, 0.129, East
<a href="#">A2</a>	CORRAL FARM WASTE MA	6438 COLLEGE ST	VA SWF/LF, VA SPILLS, VA ENF, VA Financial...	Higher	682, 0.129, East
<a href="#">A3</a>	FAUQUIER COUNTY HHW	6438 COLLEGE STREET	RCRA-VSQG	Higher	682, 0.129, East

## EXECUTIVE SUMMARY

### TARGET PROPERTY SEARCH RESULTS

The target property was not listed in any of the databases searched by EDR.

### DATABASES WITH NO MAPPED SITES

No mapped sites were found in EDR's search of available ("reasonably ascertainable ") government records either on the target property or within the search radius around the target property for the following databases:

### STANDARD ENVIRONMENTAL RECORDS

#### ***Lists of Federal NPL (Superfund) sites***

NPL..... National Priority List  
 Proposed NPL..... Proposed National Priority List Sites  
 NPL LIENS..... Federal Superfund Liens

#### ***Lists of Federal Delisted NPL sites***

Delisted NPL..... National Priority List Deletions

#### ***Lists of Federal sites subject to CERCLA removals and CERCLA orders***

FEDERAL FACILITY..... Federal Facility Site Information listing  
 SEMS..... Superfund Enterprise Management System

#### ***Lists of Federal CERCLA sites with NFRAP***

SEMS-ARCHIVE..... Superfund Enterprise Management System Archive

#### ***Lists of Federal RCRA facilities undergoing Corrective Action***

CORRACTS..... Corrective Action Report

#### ***Lists of Federal RCRA TSD facilities***

RCRA-TSDF..... RCRA - Treatment, Storage and Disposal

#### ***Lists of Federal RCRA generators***

RCRA-LQG..... RCRA - Large Quantity Generators  
 RCRA-SQG..... RCRA - Small Quantity Generators

#### ***Federal institutional controls / engineering controls registries***

LUCIS..... Land Use Control Information System  
 US ENG CONTROLS..... Engineering Controls Sites List  
 US INST CONTROLS..... Institutional Controls Sites List

## EXECUTIVE SUMMARY

### ***Federal ERNS list***

ERNS..... Emergency Response Notification System

### ***Lists of state- and tribal hazardous waste facilities***

VA SHWS..... This state does not maintain a SHWS list. See the Federal CERCLIS list and Federal NPL list.

### ***Lists of state and tribal leaking storage tanks***

VA LUST..... Leaking Underground Storage Tank Tracking Database  
 INDIAN LUST..... Leaking Underground Storage Tanks on Indian Land  
 VA LTANKS..... Leaking Petroleum Storage Tanks

### ***Lists of state and tribal registered storage tanks***

FEMA UST..... Underground Storage Tank Listing  
 VA UST..... Registered Petroleum Storage Tanks  
 VA AST..... Registered Petroleum Storage Tanks  
 INDIAN UST..... Underground Storage Tanks on Indian Land

### ***State and tribal institutional control / engineering control registries***

VA ENG CONTROLS..... Engineering Controls Sites Listing  
 VA INST CONTROL..... Voluntary Remediation Program Database

### ***Lists of state and tribal voluntary cleanup sites***

VA VCP..... Voluntary Remediation Program  
 INDIAN VCP..... Voluntary Cleanup Priority Listing

### ***Lists of state and tribal brownfield sites***

VA BROWNFIELDS..... Brownfields Site Specific Assessments

## **ADDITIONAL ENVIRONMENTAL RECORDS**

### ***Local Brownfield lists***

US BROWNFIELDS..... A Listing of Brownfields Sites

### ***Local Lists of Landfill / Solid Waste Disposal Sites***

INDIAN ODI..... Report on the Status of Open Dumps on Indian Lands  
 ODI..... Open Dump Inventory  
 DEBRIS REGION 9..... Torres Martinez Reservation Illegal Dump Site Locations  
 IHS OPEN DUMPS..... Open Dumps on Indian Land

### ***Local Lists of Hazardous waste / Contaminated Sites***

US HIST CDL..... Delisted National Clandestine Laboratory Register  
 US CDL..... National Clandestine Laboratory Register



## EXECUTIVE SUMMARY

### **Local Land Records**

LIENS 2..... CERCLA Lien Information

### **Records of Emergency Release Reports**

HMIRS..... Hazardous Materials Information Reporting System  
VA SPILLS 90..... SPILLS 90 data from FirstSearch

### **Other Ascertainable Records**

RCRA NonGen / NLR..... RCRA - Non Generators / No Longer Regulated  
 FUDES..... Formerly Used Defense Sites  
 DOD..... Department of Defense Sites  
 SCRD DRYCLEANERS..... State Coalition for Remediation of Drycleaners Listing  
 US FIN ASSUR..... Financial Assurance Information  
 EPA WATCH LIST..... EPA WATCH LIST  
 2020 COR ACTION..... 2020 Corrective Action Program List  
 TSCA..... Toxic Substances Control Act  
 TRIS..... Toxic Chemical Release Inventory System  
 SSTS..... Section 7 Tracking Systems  
 ROD..... Records Of Decision  
 RMP..... Risk Management Plans  
 RAATS..... RCRA Administrative Action Tracking System  
 PRP..... Potentially Responsible Parties  
 PADS..... PCB Activity Database System  
 ICIS..... Integrated Compliance Information System  
 FTTS..... FIFRA/ TSCA Tracking System - FIFRA (Federal Insecticide, Fungicide, & Rodenticide Act)/TSCA (Toxic Substances Control Act)  
 MLTS..... Material Licensing Tracking System  
 COAL ASH DOE..... Steam-Electric Plant Operation Data  
 COAL ASH EPA..... Coal Combustion Residues Surface Impoundments List  
 PCB TRANSFORMER..... PCB Transformer Registration Database  
 RADINFO..... Radiation Information Database  
 HIST FTTS..... FIFRA/TSCA Tracking System Administrative Case Listing  
 DOT OPS..... Incident and Accident Data  
 CONSENT..... Superfund (CERCLA) Consent Decrees  
 INDIAN RESERV..... Indian Reservations  
 FUSRAP..... Formerly Utilized Sites Remedial Action Program  
 UMTRA..... Uranium Mill Tailings Sites  
 LEAD SMELTERS..... Lead Smelter Sites  
 US AIRS..... Aerometric Information Retrieval System Facility Subsystem  
 US MINES..... Mines Master Index File  
 ABANDONED MINES..... Abandoned Mines  
 FINDS..... Facility Index System/Facility Registry System  
 DOCKET HWC..... Hazardous Waste Compliance Docket Listing  
 ECHO..... Enforcement & Compliance History Information  
 UXO..... Unexploded Ordnance Sites  
 FUELS PROGRAM..... EPA Fuels Program Registered Listing  
 VA AIRS..... Permitted Airs Facility List  
 VA NPDES..... Comprehensive Environmental Data System  
 VA COAL ASH..... Coal Ash Disposal Sites  
 VA DRYCLEANERS..... Drycleaner List  
 VA TIER 2..... Tier 2 Information Listing

## EXECUTIVE SUMMARY

VA UIC..... Underground Injection Control Wells  
 MINES MRDS..... Mineral Resources Data System

### EDR HIGH RISK HISTORICAL RECORDS

#### ***EDR Exclusive Records***

EDR MGP..... EDR Proprietary Manufactured Gas Plants  
 EDR Hist Auto..... EDR Exclusive Historical Auto Stations  
 EDR Hist Cleaner..... EDR Exclusive Historical Cleaners

### EDR RECOVERED GOVERNMENT ARCHIVES

#### ***Exclusive Recovered Govt. Archives***

VA RGA LF..... Recovered Government Archive Solid Waste Facilities List  
 VA RGA LUST..... Recovered Government Archive Leaking Underground Storage Tank

### SURROUNDING SITES: SEARCH RESULTS

Surrounding sites were identified in the following databases.

Elevations have been determined from the USGS Digital Elevation Model and should be evaluated on a relative (not an absolute) basis. Relative elevation information between sites of close proximity should be field verified. Sites with an elevation equal to or higher than the target property have been differentiated below from sites with an elevation lower than the target property. Page numbers and map identification numbers refer to the EDR Radius Map report where detailed data on individual sites can be reviewed.

Sites listed in ***bold italics*** are in multiple databases.

Unmappable (orphan) sites are not considered in the foregoing analysis.

### STANDARD ENVIRONMENTAL RECORDS

#### ***Lists of Federal RCRA generators***

RCRA-VSQG: RCRAInfo is EPA's comprehensive information system, providing access to data supporting the Resource Conservation and Recovery Act (RCRA) of 1976 and the Hazardous and Solid Waste Amendments (HSWA) of 1984. The database includes selective information on sites which generate, transport, store, treat and/or dispose of hazardous waste as defined by the Resource Conservation and Recovery Act (RCRA). Very small quantity generators (VSQGs) generate less than 100 kg of hazardous waste, or less than 1 kg of acutely hazardous waste per month.

A review of the RCRA-VSQG list, as provided by EDR, and dated 06/20/2022 has revealed that there is 1 RCRA-VSQG site within approximately 0.25 miles of the target property.

<u>Equal/Higher Elevation</u>	<u>Address</u>	<u>Direction / Distance</u>	<u>Map ID</u>	<u>Page</u>
FAUQUIER COUNTY HHW EPA ID:: VAR000517722	6438 COLLEGE STREET	E 1/8 - 1/4 (0.129 mi.)	A3	209

## EXECUTIVE SUMMARY

### ***Lists of state and tribal landfills and solid waste disposal facilities***

VA SWF/LF: The Solid Waste Management Facilities/Landfill Sites records typically contain an inventory of solid waste disposal facilities or landfills in a particular state. The data come from the Department of Environmental Quality's Permitted Facilities list.

A review of the VA SWF/LF list, as provided by EDR, and dated 02/25/2022 has revealed that there is 1 VA SWF/LF site within approximately 0.5 miles of the target property.

<u>Equal/Higher Elevation</u>	<u>Address</u>	<u>Direction / Distance</u>	<u>Map ID</u>	<u>Page</u>
<b>CORRAL FARM WASTE MA</b> Permit Number: PBR625 Permit Number: SWP149 Permit Number: SWP575 Permit Number: PBR528 pmt_stat: Permitted pmt_stat: Revoked	<b>6438 COLLEGE ST</b>	<b>E 1/8 - 1/4 (0.129 mi.)</b>	<b>A2</b>	<b>10</b>

### **ADDITIONAL ENVIRONMENTAL RECORDS**

#### ***Other Ascertainable Records***

PA MANIFEST: Hazardous waste manifest information.

A review of the PA MANIFEST list, as provided by EDR, and dated 06/30/2018 has revealed that there is 1 PA MANIFEST site within approximately 0.25 miles of the target property.

<u>Equal/Higher Elevation</u>	<u>Address</u>	<u>Direction / Distance</u>	<u>Map ID</u>	<u>Page</u>
<b>FAUQUIER COUNTY HHW</b> Generator EPA Id: VAR000517722	<b>6438 COLLEGE ST</b>	<b>E 1/8 - 1/4 (0.129 mi.)</b>	<b>A1</b>	<b>8</b>

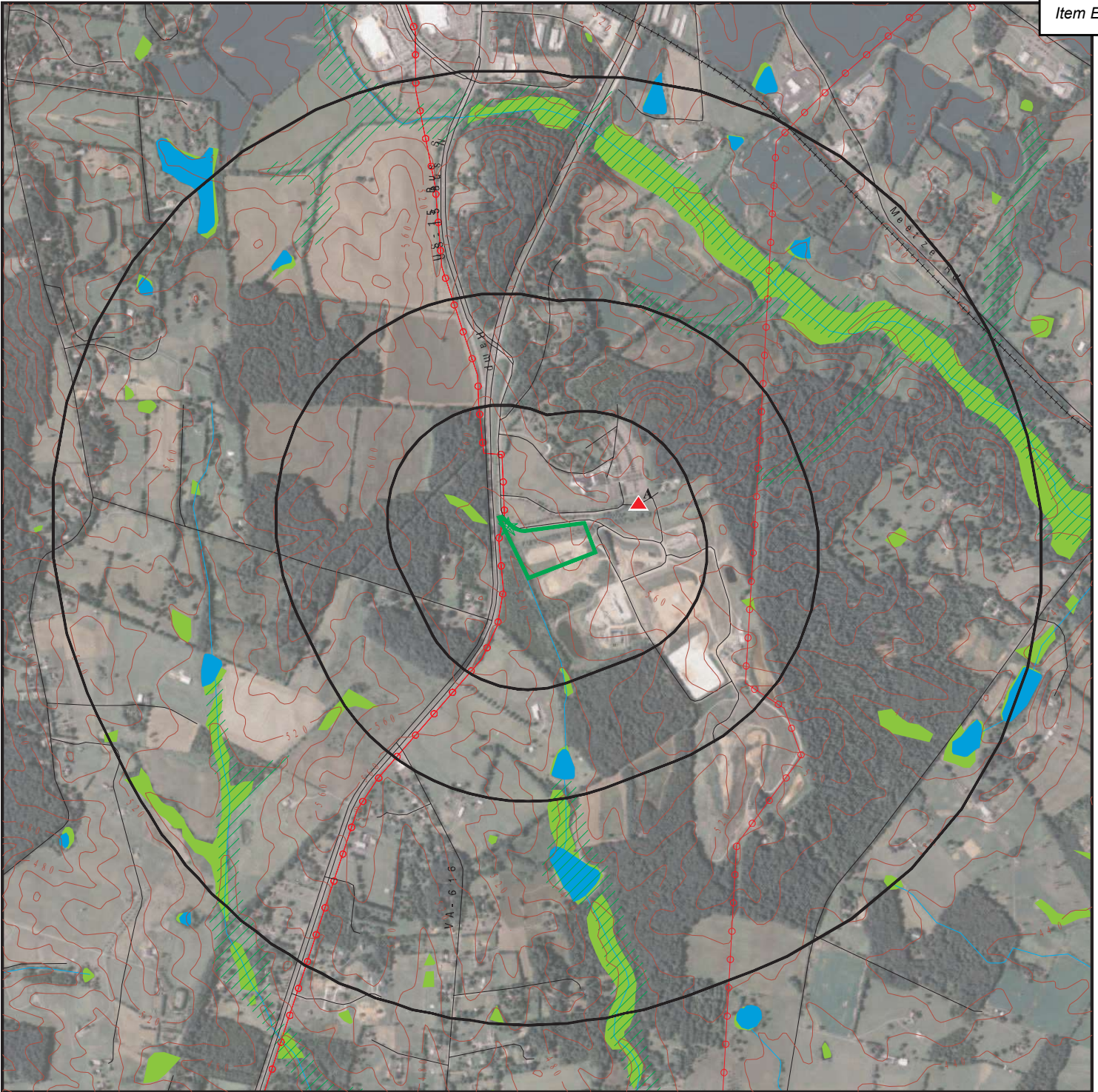
## EXECUTIVE SUMMARY












Due to poor or inadequate address information, the following sites were not mapped. Count: 1 records.

<u>Site Name</u>	<u>Database(s)</u>
NEW BALTIMORE FIRE DEPT (COMPANY 1	VA LUST

# OVERVIEW MAP - 7085107.2S

Item E.



-  Target Property
-  Sites at elevations higher than or equal to the target property
-  Sites at elevations lower than the target property
-  Manufactured Gas Plants
-  National Priority List Sites
-  Dept. Defense Sites
-  Indian Reservations BIA
-  Power transmission lines
-  Special Flood Hazard Area (1%)
-  0.2% Annual Chance Flood Hazard
-  National Wetland Inventory



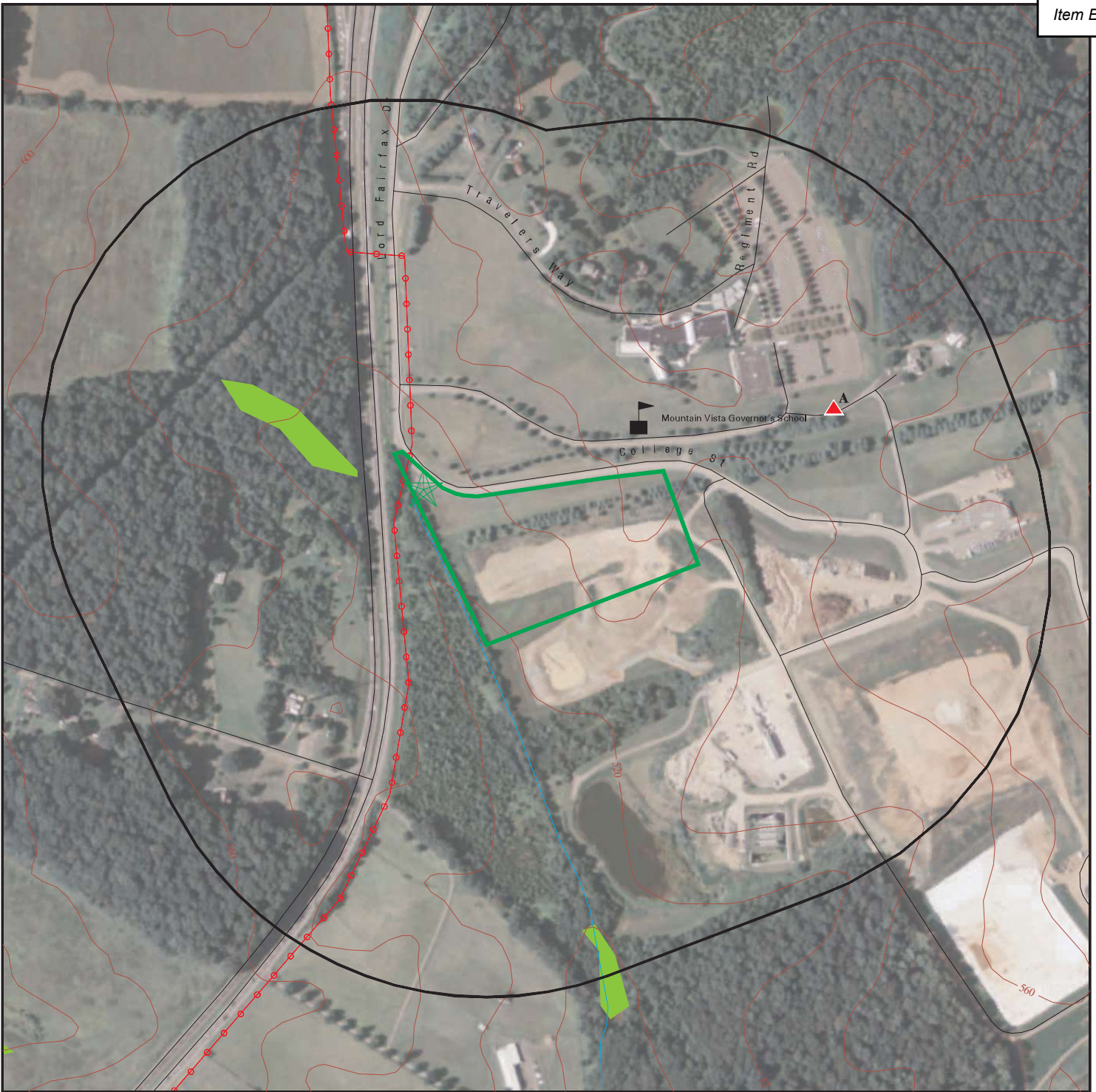
This report includes Interactive Map Layers to display and/or hide map information. The legend includes only those icons for the default map view.








SITE NAME: 8499 BINGHAM RD  
 ADDRESS: 8499 BINGHAM RD  
 WARRENTON VA 20187  
 LAT/LONG: 38.680493 / 77.786635

CLIENT: ECS Mid Atlantic, LLC  
 CONTACT: Joshua Allen Peckham  
 INQUIRY #: 7085107.2s  
 DATE: August 12, 2022 11:54 am






# DETAIL MAP - 7085107.2S

Item E.



-  Target Property
-  Sites at elevations higher than or equal to the target property
-  Sites at elevations lower than the target property
-  Manufactured Gas Plants
-  Sensitive Receptors
-  National Priority List Sites
-  Dept. Defense Sites



-  Indian Reservations BIA
-  Power transmission lines
-  Special Flood Hazard Area (1%)
-  0.2% Annual Chance Flood Hazard
-  National Wetland Inventory



This report includes Interactive Map Layers to display and/or hide map information. The legend includes only those icons for the default map view.

SITE NAME: 8499 BINGHAM RD  
 ADDRESS: 8499 BINGHAM RD  
 WARRENTON VA 20187  
 LAT/LONG: 38.680493 / 77.786635

CLIENT: ECS Mid Atlantic, LLC  
 CONTACT: Joshua Allen Peckham  
 INQUIRY #: 7085107.2s  
 DATE: August 12, 2022 11:54 am

## MAP FINDINGS SUMMARY

Database	Search Distance (Miles)	Target Property	< 1/8	1/8 - 1/4	1/4 - 1/2	1/2 - 1	> 1	Total Plotted
<b><u>STANDARD ENVIRONMENTAL RECORDS</u></b>								
<b><i>Lists of Federal NPL (Superfund) sites</i></b>								
NPL	1.000		0	0	0	0	NR	0
Proposed NPL	1.000		0	0	0	0	NR	0
NPL LIENS	1.000		0	0	0	0	NR	0
<b><i>Lists of Federal Delisted NPL sites</i></b>								
Delisted NPL	1.000		0	0	0	0	NR	0
<b><i>Lists of Federal sites subject to CERCLA removals and CERCLA orders</i></b>								
FEDERAL FACILITY	0.500		0	0	0	NR	NR	0
SEMS	0.500		0	0	0	NR	NR	0
<b><i>Lists of Federal CERCLA sites with NFRAP</i></b>								
SEMS-ARCHIVE	0.500		0	0	0	NR	NR	0
<b><i>Lists of Federal RCRA facilities undergoing Corrective Action</i></b>								
CORRACTS	1.000		0	0	0	0	NR	0
<b><i>Lists of Federal RCRA TSD facilities</i></b>								
RCRA-TSDF	0.500		0	0	0	NR	NR	0
<b><i>Lists of Federal RCRA generators</i></b>								
RCRA-LQG	0.250		0	0	NR	NR	NR	0
RCRA-SQG	0.250		0	0	NR	NR	NR	0
RCRA-VSQQ	0.250		0	1	NR	NR	NR	1
<b><i>Federal institutional controls / engineering controls registries</i></b>								
LUCIS	0.500		0	0	0	NR	NR	0
US ENG CONTROLS	0.500		0	0	0	NR	NR	0
US INST CONTROLS	0.500		0	0	0	NR	NR	0
<b><i>Federal ERNS list</i></b>								
ERNS	TP		NR	NR	NR	NR	NR	0
<b><i>Lists of state- and tribal hazardous waste facilities</i></b>								
VA SHWS	N/A		N/A	N/A	N/A	N/A	N/A	N/A
<b><i>Lists of state and tribal landfills and solid waste disposal facilities</i></b>								
VA SWF/LF	0.500		0	1	0	NR	NR	1
<b><i>Lists of state and tribal leaking storage tanks</i></b>								
VA LUST	0.500		0	0	0	NR	NR	0

## MAP FINDINGS SUMMARY

Database	Search Distance (Miles)	Target Property	< 1/8	1/8 - 1/4	1/4 - 1/2	1/2 - 1	> 1	Total Plotted
INDIAN LUST	0.500		0	0	0	NR	NR	0
VA LTANKS	0.500		0	0	0	NR	NR	0
<b><i>Lists of state and tribal registered storage tanks</i></b>								
FEMA UST	0.250		0	0	NR	NR	NR	0
VA UST	0.250		0	0	NR	NR	NR	0
VA AST	0.250		0	0	NR	NR	NR	0
INDIAN UST	0.250		0	0	NR	NR	NR	0
<b><i>State and tribal institutional control / engineering control registries</i></b>								
VA ENG CONTROLS	0.500		0	0	0	NR	NR	0
VA INST CONTROL	0.500		0	0	0	NR	NR	0
<b><i>Lists of state and tribal voluntary cleanup sites</i></b>								
VA VCP	0.500		0	0	0	NR	NR	0
INDIAN VCP	0.500		0	0	0	NR	NR	0
<b><i>Lists of state and tribal brownfield sites</i></b>								
VA BROWNFIELDS	0.500		0	0	0	NR	NR	0
<b><u>ADDITIONAL ENVIRONMENTAL RECORDS</u></b>								
<b><i>Local Brownfield lists</i></b>								
US BROWNFIELDS	0.500		0	0	0	NR	NR	0
<b><i>Local Lists of Landfill / Solid Waste Disposal Sites</i></b>								
INDIAN ODI	0.500		0	0	0	NR	NR	0
ODI	0.500		0	0	0	NR	NR	0
DEBRIS REGION 9	0.500		0	0	0	NR	NR	0
IHS OPEN DUMPS	0.500		0	0	0	NR	NR	0
<b><i>Local Lists of Hazardous waste / Contaminated Sites</i></b>								
US HIST CDL	TP		NR	NR	NR	NR	NR	0
US CDL	TP		NR	NR	NR	NR	NR	0
<b><i>Local Land Records</i></b>								
LIENS 2	TP		NR	NR	NR	NR	NR	0
<b><i>Records of Emergency Release Reports</i></b>								
HMIRS	TP		NR	NR	NR	NR	NR	0
VA SPILLS	TP		NR	NR	NR	NR	NR	0
VA SPILLS 90	TP		NR	NR	NR	NR	NR	0
<b><i>Other Ascertainable Records</i></b>								
RCRA NonGen / NLR	0.250		0	0	NR	NR	NR	0
FUDS	1.000		0	0	0	0	NR	0
DOD	1.000		0	0	0	0	NR	0



## MAP FINDINGS SUMMARY

Database	Search Distance (Miles)	Target Property	< 1/8	1/8 - 1/4	1/4 - 1/2	1/2 - 1	> 1	Total Plotted
SCRD DRYCLEANERS	0.500		0	0	0	NR	NR	0
US FIN ASSUR	TP		NR	NR	NR	NR	NR	0
EPA WATCH LIST	TP		NR	NR	NR	NR	NR	0
2020 COR ACTION	0.250		0	0	NR	NR	NR	0
TSCA	TP		NR	NR	NR	NR	NR	0
TRIS	TP		NR	NR	NR	NR	NR	0
SSTS	TP		NR	NR	NR	NR	NR	0
ROD	1.000		0	0	0	0	NR	0
RMP	TP		NR	NR	NR	NR	NR	0
RAATS	TP		NR	NR	NR	NR	NR	0
PRP	TP		NR	NR	NR	NR	NR	0
PADS	TP		NR	NR	NR	NR	NR	0
ICIS	TP		NR	NR	NR	NR	NR	0
FTTS	TP		NR	NR	NR	NR	NR	0
MLTS	TP		NR	NR	NR	NR	NR	0
COAL ASH DOE	TP		NR	NR	NR	NR	NR	0
COAL ASH EPA	0.500		0	0	0	NR	NR	0
PCB TRANSFORMER	TP		NR	NR	NR	NR	NR	0
RADINFO	TP		NR	NR	NR	NR	NR	0
HIST FTTS	TP		NR	NR	NR	NR	NR	0
DOT OPS	TP		NR	NR	NR	NR	NR	0
CONSENT	1.000		0	0	0	0	NR	0
INDIAN RESERV	1.000		0	0	0	0	NR	0
FUSRAP	1.000		0	0	0	0	NR	0
UMTRA	0.500		0	0	0	NR	NR	0
LEAD SMELTERS	TP		NR	NR	NR	NR	NR	0
US AIRS	TP		NR	NR	NR	NR	NR	0
US MINES	0.250		0	0	NR	NR	NR	0
ABANDONED MINES	0.250		0	0	NR	NR	NR	0
FINDS	TP		NR	NR	NR	NR	NR	0
DOCKET HWC	TP		NR	NR	NR	NR	NR	0
ECHO	TP		NR	NR	NR	NR	NR	0
UXO	1.000		0	0	0	0	NR	0
FUELS PROGRAM	0.250		0	0	NR	NR	NR	0
VA AIRS	TP		NR	NR	NR	NR	NR	0
VA NPDES	TP		NR	NR	NR	NR	NR	0
VA COAL ASH	0.500		0	0	0	NR	NR	0
VA DRYCLEANERS	0.250		0	0	NR	NR	NR	0
VA ENF	TP		NR	NR	NR	NR	NR	0
VA Financial Assurance	TP		NR	NR	NR	NR	NR	0
PA MANIFEST	0.250		0	1	NR	NR	NR	1
VA TIER 2	TP		NR	NR	NR	NR	NR	0
VA UIC	TP		NR	NR	NR	NR	NR	0
MINES MRDS	TP		NR	NR	NR	NR	NR	0

### EDR HIGH RISK HISTORICAL RECORDS

#### **EDR Exclusive Records**

EDR MGP	1.000		0	0	0	0	NR	0
EDR Hist Auto	0.125		0	NR	NR	NR	NR	0

## MAP FINDINGS SUMMARY

<u>Database</u>	<u>Search Distance (Miles)</u>	<u>Target Property</u>	<u>&lt; 1/8</u>	<u>1/8 - 1/4</u>	<u>1/4 - 1/2</u>	<u>1/2 - 1</u>	<u>&gt; 1</u>	<u>Total Plotted</u>
EDR Hist Cleaner	0.125		0	NR	NR	NR	NR	0
<b><u>EDR RECOVERED GOVERNMENT ARCHIVES</u></b>								
<b><i>Exclusive Recovered Govt. Archives</i></b>								
VA RGA LF	TP		NR	NR	NR	NR	NR	0
VA RGA LUST	TP		NR	NR	NR	NR	NR	0
- Totals --		0	0	3	0	0	0	3

**NOTES:**

TP = Target Property

NR = Not Requested at this Search Distance

Sites may be listed in more than one database

N/A = This State does not maintain a SHWS list. See the Federal CERCLIS list.

## MAP FINDINGS

Map ID	Direction	Distance	Elevation	Site	Database(s)	EDR ID Number	EPA ID Number
--------	-----------	----------	-----------	------	-------------	---------------	---------------

<b>A1</b>	<b>FAUQUIER COUNTY HHW</b>	<b>PA MANIFEST</b>	<b>S123094923</b>
<b>East</b>	<b>6438 COLLEGE ST</b>		<b>N/A</b>
<b>1/8-1/4</b>	<b>WARRENTON, VA 20187</b>		
<b>0.129 mi.</b>			
<b>682 ft.</b>	<b>Site 1 of 3 in cluster A</b>		

**Relative:**  
**Higher**

**Actual:**  
**579 ft.**

## Manifest Details:

Year:	2017
Manifest Number:	015831253JJK
Manifest Type:	TSD Copy
Generator EPA Id:	VAR000517722
Generator Date:	10/21/2017
Mailing Address:	Not reported
Mailing City,St,Zip:	Not reported
Contact Name:	Not reported
Contact Phone:	Not reported
TSD EPA Id:	Not reported
TSD Date:	Not reported
TSD Facility Name:	Cycle Chem Inc
TSD Facility Address:	550 Industrial Rd
TSD Facility City:	Lewisberry
TSD Facility State:	PA
Facility Telephone:	Not reported
Page Number:	1
Line Number:	1
Waste Number:	D004
Container Number:	1
Container Type:	Metal drums, barrels, kegs
Waste Quantity:	70
Unit:	Pounds
Handling Code:	Not reported
TSP EPA Id:	PAD067098822
Date TSP Sig:	Not reported

Year:	2017
Manifest Number:	015831253JJK
Manifest Type:	TSD Copy
Generator EPA Id:	VAR000517722
Generator Date:	10/21/2017
Mailing Address:	Not reported
Mailing City,St,Zip:	Not reported
Contact Name:	Not reported
Contact Phone:	Not reported
TSD EPA Id:	Not reported
TSD Date:	Not reported
TSD Facility Name:	Cycle Chem Inc
TSD Facility Address:	550 Industrial Rd
TSD Facility City:	Lewisberry
TSD Facility State:	PA
Facility Telephone:	Not reported
Page Number:	1
Line Number:	1
Waste Number:	P037
Container Number:	1
Container Type:	Metal drums, barrels, kegs
Waste Quantity:	70
Unit:	Pounds
Handling Code:	Not reported
TSP EPA Id:	PAD067098822

## MAP FINDINGS

Map ID  
Direction  
Distance  
Elevation

Site

Database(s)

EDR ID Number  
EPA ID Number

## FAUQUIER COUNTY HHW (Continued)

S123094923

Date TSP Sig:	Not reported
Year:	2017
Manifest Number:	015831253JJK
Manifest Type:	TSD Copy
Generator EPA Id:	VAR000517722
Generator Date:	10/21/2017
Mailing Address:	Not reported
Mailing City,St,Zip:	Not reported
Contact Name:	Not reported
Contact Phone:	Not reported
TSD EPA Id:	Not reported
TSD Date:	Not reported
TSD Facility Name:	Cycle Chem Inc
TSD Facility Address:	550 Industrial Rd
TSD Facility City:	Lewisberry
TSD Facility State:	PA
Facility Telephone:	Not reported
Page Number:	1
Line Number:	1
Waste Number:	P044
Container Number:	1
Container Type:	Metal drums, barrels, kegs
Waste Quantity:	70
Unit:	Pounds
Handling Code:	Not reported
TSP EPA Id:	PAD067098822
Date TSP Sig:	Not reported
Year:	2017
Manifest Number:	015831253JJK
Manifest Type:	TSD Copy
Generator EPA Id:	VAR000517722
Generator Date:	10/21/2017
Mailing Address:	Not reported
Mailing City,St,Zip:	Not reported
Contact Name:	Not reported
Contact Phone:	Not reported
TSD EPA Id:	Not reported
TSD Date:	Not reported
TSD Facility Name:	Cycle Chem Inc
TSD Facility Address:	550 Industrial Rd
TSD Facility City:	Lewisberry
TSD Facility State:	PA
Facility Telephone:	Not reported
Page Number:	1
Line Number:	1
Waste Number:	D020
Container Number:	1
Container Type:	Metal drums, barrels, kegs
Waste Quantity:	70
Unit:	Pounds
Handling Code:	Not reported
TSP EPA Id:	PAD067098822
Date TSP Sig:	Not reported

## MAP FINDINGS

Map ID	Direction	Distance	Elevation	Site	Database(s)	EDR ID Number	EPA ID Number
--------	-----------	----------	-----------	------	-------------	---------------	---------------

<b>A2</b>	<b>CORRAL FARM WASTE MANAGEMENT FACILITY</b>	<b>VA SWF/LF</b>	<b>S107678802</b>
<b>East</b>	<b>6438 COLLEGE ST</b>	<b>VA SPILLS</b>	<b>N/A</b>
<b>1/8-1/4</b>	<b>WARRENTON, VA 20187</b>	<b>VA ENF</b>	
<b>0.129 mi.</b>		<b>VA Financial Assurance</b>	
<b>682 ft.</b>	<b>Site 2 of 3 in cluster A</b>		

**Relative:** SWF/LF:  
**Higher** Name: CORRAL FARM WASTE MANAGEMENT FACILITY  
**Actual:** Address: 6438 COLLEGE ST  
**579 ft.** Address 2: Not reported  
Address 3: Not reported  
City,State,Zip: WARRENTON, VA 20187  
Permit Number: PBR625  
Unit Name: Transfer Station  
Unit Status Code: Not reported  
Deq Region: Northern Regional Office  
Mailing Address: 6438 College St  
Mailing Address 2: Not reported  
Mailing Address 3: Not reported  
Mailing City,St,Zip: Warrenton, VA 20187  
Facility Telephone: Not reported  
Decimal Longitude: Not reported  
Lat/Long (dms): 38 40 48.86 / -77 46 45.65  
Owner Name: Not reported  
Operator Name: Not reported  
Unit Status Description: Transfer Station - Active  
Payment ID: Not reported

Permit:  
Permit Number: PBR625  
Unit Description: Corral Farm Transfer Station  
FIC Description: Fauquier County  
Permit Event Desc: Financial Assurance Compliance Letter Issued  
Permit Event Complete Date: 1/24/2019

Permit Number: PBR625  
Unit Description: Corral Farm Transfer Station  
FIC Description: Fauquier County  
Permit Event Desc: Financial Assurance Annual Update Submitted  
Permit Event Complete Date: 1/4/2021

Permit Number: PBR625  
Unit Description: Corral Farm Transfer Station  
FIC Description: Fauquier County  
Permit Event Desc: Financial Assurance Annual Update Submitted  
Permit Event Complete Date: 12/12/2017

Permit Number: PBR625  
Unit Description: Corral Farm Transfer Station  
FIC Description: Fauquier County  
Permit Event Desc: Financial Assurance Annual Update Submitted  
Permit Event Complete Date: 12/26/2019

Permit Number: PBR625  
Unit Description: Corral Farm Transfer Station  
FIC Description: Fauquier County  
Permit Event Desc: Financial Assurance Annual Update Submitted  
Permit Event Complete Date: 12/28/2018

Permit Number: PBR625

## MAP FINDINGS

Map ID  
Direction  
Distance  
Elevation

Site

Database(s)

EDR ID Number  
EPA ID Number

**CORRAL FARM WASTE MANAGEMENT FACILITY (Continued)****S107678802**

Unit Description: Corral Farm Transfer Station  
FIC Description: Fauquier County  
Permit Event Desc: Financial Assurance Compliance Letter Issued  
Permit Event Complete Date: 2/12/2018

Permit Number: PBR625  
Unit Description: Corral Farm Transfer Station  
FIC Description: Fauquier County  
Permit Event Desc: Financial Assurance Compliance Letter Issued  
Permit Event Complete Date: 2/5/2020

Permit Number: PBR625  
Unit Description: Corral Farm Transfer Station  
FIC Description: Fauquier County  
Permit Event Desc: Notice of Intent received  
Permit Event Complete Date: 7/31/2017

Permit Number: PBR625  
Unit Description: Corral Farm Transfer Station  
FIC Description: Fauquier County  
Permit Event Desc: Application received  
Permit Event Complete Date: 8/16/2017

Permit Number: PBR625  
Unit Description: Corral Farm Transfer Station  
FIC Description: Fauquier County  
Permit Event Desc: Completeness Review  
Permit Event Complete Date: 8/23/2017

Permit Number: PBR625  
Unit Description: Corral Farm Transfer Station  
FIC Description: Fauquier County  
Permit Event Desc: Application revision received  
Permit Event Complete Date: 8/29/2017

Permit Number: PBR625  
Unit Description: Corral Farm Transfer Station  
FIC Description: Fauquier County  
Permit Event Desc: Application revision received  
Permit Event Complete Date: 9/12/2017

Permit Number: PBR625  
Unit Description: Corral Farm Transfer Station  
FIC Description: Fauquier County  
Permit Event Desc: Financial Assurance Cost Estimate Approved  
Permit Event Complete Date: 9/18/2017

Permit Number: PBR625  
Unit Description: Corral Farm Transfer Station  
FIC Description: Fauquier County  
Permit Event Desc: Permit issued  
Permit Event Complete Date: 9/22/2017

Permit Number: PBR625  
Unit Description: Corral Farm Transfer Station  
FIC Description: Fauquier County  
Permit Event Desc: Financial Assurance Compliance Letter Issued

## MAP FINDINGS

Map ID  
Direction  
Distance  
Elevation

Site

Database(s)

EDR ID Number  
EPA ID Number

**CORRAL FARM WASTE MANAGEMENT FACILITY (Continued)****S107678802**

Permit Event Complete Date: 9/25/2017

Name: CORRAL FARM WASTE MANAGEMENT FACILITY  
 Address: 6438 COLLEGE ST  
 Address 2: Not reported  
 Address 3: Not reported  
 City,State,Zip: WARRENTON, VA 20187  
 Permit Number: SWP149  
 Unit Name: Sanitary Landfill  
 Unit Status Code: Not reported  
 Deq Region: Northern Regional Office  
 Mailing Address: 6438 College St  
 Mailing Address 2: Not reported  
 Mailing Address 3: Not reported  
 Mailing City,St,Zip: Warrenton, VA 20187  
 Facility Telephone: Not reported  
 Decimal Longitude: Not reported  
 Lat/Long (dms): 38 40 54.16 / -77 46 48.58  
 Owner Name: Not reported  
 Operator Name: Not reported  
 Unit Status Description: Sanitary Landfill - Inactive  
 Payment ID: Not reported

## Permit:

Permit Number: SWP149  
 Unit Description: Fauquier County Landfill  
 FIC Description: Fauquier County  
 Permit Event Desc: Financial Assurance Response Received  
 Permit Event Complete Date: 1/10/2008

Permit Number: SWP149  
 Unit Description: Fauquier County Landfill  
 FIC Description: Fauquier County  
 Permit Event Desc: Financial Assurance Compliance Letter Issued  
 Permit Event Complete Date: 1/11/2008

Permit Number: SWP149  
 Unit Description: Fauquier County Landfill  
 FIC Description: Fauquier County  
 Permit Event Desc: Financial Assurance Annual Update Submitted  
 Permit Event Complete Date: 1/16/2007

Permit Number: SWP149  
 Unit Description: Fauquier County Landfill  
 FIC Description: Fauquier County  
 Permit Event Desc: Financial Assurance Compliance Letter Issued  
 Permit Event Complete Date: 1/16/2014

Permit Number: SWP149  
 Unit Description: Fauquier County Landfill  
 FIC Description: Fauquier County  
 Permit Event Desc: Financial Assurance Compliance Letter Issued  
 Permit Event Complete Date: 1/17/2007

Permit Number: SWP149  
 Unit Description: Fauquier County Landfill  
 FIC Description: Fauquier County

## MAP FINDINGS

Map ID  
Direction  
Distance  
Elevation

Site

Database(s)

EDR ID Number  
EPA ID Number

**CORRAL FARM WASTE MANAGEMENT FACILITY (Continued)****S107678802**

Permit Event Desc: Financial Assurance Cost Estimate Sent to Region  
Permit Event Complete Date: 1/17/2007

Permit Number: SWP149  
Unit Description: Fauquier County Landfill  
FIC Description: Fauquier County  
Permit Event Desc: Financial Assurance Compliance Letter Issued  
Permit Event Complete Date: 1/19/2006

Permit Number: SWP149  
Unit Description: Fauquier County Landfill  
FIC Description: Fauquier County  
Permit Event Desc: Financial Assurance Mechanism Submitted  
Permit Event Complete Date: 1/2/2003

Permit Number: SWP149  
Unit Description: Fauquier County Landfill  
FIC Description: Fauquier County  
Permit Event Desc: Finalizing permit,respond to comments  
Permit Event Complete Date: 1/23/2001

Permit Number: SWP149  
Unit Description: Fauquier County Landfill  
FIC Description: Fauquier County  
Permit Event Desc: Annual GW monitoring report received  
Permit Event Complete Date: 1/24/2003

Permit Number: SWP149  
Unit Description: Fauquier County Landfill  
FIC Description: Fauquier County  
Permit Event Desc: Financial Assurance Compliance Letter Issued  
Permit Event Complete Date: 1/24/2019

Permit Number: SWP149  
Unit Description: Fauquier County Landfill  
FIC Description: Fauquier County  
Permit Event Desc: Financial Assurance Cost Estimate Sent to Region  
Permit Event Complete Date: 1/25/2010

Permit Number: SWP149  
Unit Description: Fauquier County Landfill  
FIC Description: Fauquier County  
Permit Event Desc: Financial Assurance Compliance Letter Issued  
Permit Event Complete Date: 1/30/2009

Permit Number: SWP149  
Unit Description: Fauquier County Landfill  
FIC Description: Fauquier County  
Permit Event Desc: Financial Assurance Annual Update Submitted  
Permit Event Complete Date: 1/4/2021

Permit Number: SWP149  
Unit Description: Fauquier County Landfill  
FIC Description: Fauquier County  
Permit Event Desc: Financial Assurance Compliance Letter Issued  
Permit Event Complete Date: 1/5/2015



## MAP FINDINGS

Map ID  
Direction  
Distance  
Elevation

Site

Database(s)

EDR ID Number  
EPA ID Number

**CORRAL FARM WASTE MANAGEMENT FACILITY (Continued)****S107678802**

Permit Number: SWP149  
Unit Description: Fauquier County Landfill  
FIC Description: Fauquier County  
Permit Event Desc: Financial Assurance Cost Estimate Sent to Region  
Permit Event Complete Date: 11/16/2005

Permit Number: SWP149  
Unit Description: Fauquier County Landfill  
FIC Description: Fauquier County  
Permit Event Desc: Technically adequate, drafting permit  
Permit Event Complete Date: 11/3/2000

Permit Number: SWP149  
Unit Description: Fauquier County Landfill  
FIC Description: Fauquier County  
Permit Event Desc: Public notice-draft permit issued  
Permit Event Complete Date: 11/9/2000

Permit Number: SWP149  
Unit Description: Fauquier County Landfill  
FIC Description: Fauquier County  
Permit Event Desc: Financial Assurance Annual Update Submitted  
Permit Event Complete Date: 12/12/2017

Permit Number: SWP149  
Unit Description: Fauquier County Landfill  
FIC Description: Fauquier County  
Permit Event Desc: Financial Assurance Annual Update Submitted  
Permit Event Complete Date: 12/13/2012

Permit Number: SWP149  
Unit Description: Fauquier County Landfill  
FIC Description: Fauquier County  
Permit Event Desc: Financial Assurance Mechanism Submitted  
Permit Event Complete Date: 12/16/2009

Permit Number: SWP149  
Unit Description: Fauquier County Landfill  
FIC Description: Fauquier County  
Permit Event Desc: Financial Assurance Annual Update Submitted  
Permit Event Complete Date: 12/18/2015

Permit Number: SWP149  
Unit Description: Fauquier County Landfill  
FIC Description: Fauquier County  
Permit Event Desc: Financial Assurance Compliance Letter Issued  
Permit Event Complete Date: 12/18/2015

Permit Number: SWP149  
Unit Description: Fauquier County Landfill  
FIC Description: Fauquier County  
Permit Event Desc: Financial Assurance Annual Update Submitted  
Permit Event Complete Date: 12/19/2011

Permit Number: SWP149  
Unit Description: Fauquier County Landfill  
FIC Description: Fauquier County

## MAP FINDINGS

Map ID  
Direction  
Distance  
Elevation

Site

Database(s)

EDR ID Number  
EPA ID Number

**CORRAL FARM WASTE MANAGEMENT FACILITY (Continued)****S107678802**

Permit Event Desc: Financial Assurance Compliance Letter Issued  
Permit Event Complete Date: 12/2/2012

Permit Number: SWP149  
Unit Description: Fauquier County Landfill  
FIC Description: Fauquier County  
Permit Event Desc: Financial Assurance Annual Update Submitted  
Permit Event Complete Date: 12/22/2008

Permit Number: SWP149  
Unit Description: Fauquier County Landfill  
FIC Description: Fauquier County  
Permit Event Desc: Financial Assurance Annual Update Submitted  
Permit Event Complete Date: 12/26/2019

Permit Number: SWP149  
Unit Description: Fauquier County Landfill  
FIC Description: Fauquier County  
Permit Event Desc: Financial Assurance Annual Update Submitted  
Permit Event Complete Date: 12/27/2004

Permit Number: SWP149  
Unit Description: Fauquier County Landfill  
FIC Description: Fauquier County  
Permit Event Desc: Financial Assurance Annual Update Submitted  
Permit Event Complete Date: 12/27/2007

Permit Number: SWP149  
Unit Description: Fauquier County Landfill  
FIC Description: Fauquier County  
Permit Event Desc: Financial Assurance Annual Update Submitted  
Permit Event Complete Date: 12/27/2010

Permit Number: SWP149  
Unit Description: Fauquier County Landfill  
FIC Description: Fauquier County  
Permit Event Desc: Financial Assurance Annual Update Submitted  
Permit Event Complete Date: 12/28/2016

Permit Number: SWP149  
Unit Description: Fauquier County Landfill  
FIC Description: Fauquier County  
Permit Event Desc: Financial Assurance Annual Update Submitted  
Permit Event Complete Date: 12/28/2018

Permit Number: SWP149  
Unit Description: Fauquier County Landfill  
FIC Description: Fauquier County  
Permit Event Desc: Financial Assurance Compliance Letter Issued  
Permit Event Complete Date: 12/29/2004

Permit Number: SWP149  
Unit Description: Fauquier County Landfill  
FIC Description: Fauquier County  
Permit Event Desc: Financial Assurance Annual Update Submitted  
Permit Event Complete Date: 12/29/2014

## MAP FINDINGS

Map ID  
Direction  
Distance  
Elevation

Site

Database(s)

EDR ID Number  
EPA ID Number

**CORRAL FARM WASTE MANAGEMENT FACILITY (Continued)****S107678802**

Permit Number: SWP149  
Unit Description: Fauquier County Landfill  
FIC Description: Fauquier County  
Permit Event Desc: Financial Assurance Compliance Letter Issued  
Permit Event Complete Date: 12/29/2016

Permit Number: SWP149  
Unit Description: Fauquier County Landfill  
FIC Description: Fauquier County  
Permit Event Desc: Financial Assurance Annual Update Submitted  
Permit Event Complete Date: 12/30/2013

Permit Number: SWP149  
Unit Description: Fauquier County Landfill  
FIC Description: Fauquier County  
Permit Event Desc: Financial Assurance Annual Update Submitted  
Permit Event Complete Date: 12/31/2003

Permit Number: SWP149  
Unit Description: Fauquier County Landfill  
FIC Description: Fauquier County  
Permit Event Desc: PUBLIC HEARING DATE  
Permit Event Complete Date: 12/7/2000

Permit Number: SWP149  
Unit Description: Fauquier County Landfill  
FIC Description: Fauquier County  
Permit Event Desc: Financial Assurance Annual Update Submitted  
Permit Event Complete Date: 12/9/2005

Permit Number: SWP149  
Unit Description: Fauquier County Landfill  
FIC Description: Fauquier County  
Permit Event Desc: Financial Assurance Compliance Letter Issued  
Permit Event Complete Date: 2/1/2011

Permit Number: SWP149  
Unit Description: Fauquier County Landfill  
FIC Description: Fauquier County  
Permit Event Desc: Financial Assurance Mechanism Submitted  
Permit Event Complete Date: 2/10/2003

Permit Number: SWP149  
Unit Description: Fauquier County Landfill  
FIC Description: Fauquier County  
Permit Event Desc: Financial Assurance Compliance Letter Issued  
Permit Event Complete Date: 2/12/2018

Permit Number: SWP149  
Unit Description: Fauquier County Landfill  
FIC Description: Fauquier County  
Permit Event Desc: Ten year permit review completed  
Permit Event Complete Date: 2/14/2001

Permit Number: SWP149  
Unit Description: Fauquier County Landfill  
FIC Description: Fauquier County

## MAP FINDINGS

Map ID  
Direction  
Distance  
Elevation

Site

Database(s)

EDR ID Number  
EPA ID Number

**CORRAL FARM WASTE MANAGEMENT FACILITY (Continued)****S107678802**

Permit Event Desc: Annual GW monitoring report received  
Permit Event Complete Date: 2/17/2006

Permit Number: SWP149  
Unit Description: Fauquier County Landfill  
FIC Description: Fauquier County  
Permit Event Desc: Annual GW monitoring report received  
Permit Event Complete Date: 2/20/2007

Permit Number: SWP149  
Unit Description: Fauquier County Landfill  
FIC Description: Fauquier County  
Permit Event Desc: Permit issued  
Permit Event Complete Date: 2/4/1974

Permit Number: SWP149  
Unit Description: Fauquier County Landfill  
FIC Description: Fauquier County  
Permit Event Desc: Financial Assurance Compliance Letter Issued  
Permit Event Complete Date: 2/5/2010

Permit Number: SWP149  
Unit Description: Fauquier County Landfill  
FIC Description: Fauquier County  
Permit Event Desc: Financial Assurance Compliance Letter Issued  
Permit Event Complete Date: 2/5/2020

Permit Number: SWP149  
Unit Description: Fauquier County Landfill  
FIC Description: Fauquier County  
Permit Event Desc: Annual Groundwater Report Acknowledgement  
Permit Event Complete Date: 2/7/2008

Permit Number: SWP149  
Unit Description: Fauquier County Landfill  
FIC Description: Fauquier County  
Permit Event Desc: Financial Assurance Compliance Letter Issued  
Permit Event Complete Date: 3/7/2003

Permit Number: SWP149  
Unit Description: Fauquier County Landfill  
FIC Description: Fauquier County  
Permit Event Desc: Annual GW monitoring report received  
Permit Event Complete Date: 4/4/2000

Permit Number: SWP149  
Unit Description: Fauquier County Landfill  
FIC Description: Fauquier County  
Permit Event Desc: Financial Assurance Compliance Letter Issued  
Permit Event Complete Date: 4/4/2012

Permit Number: SWP149  
Unit Description: Fauquier County Landfill  
FIC Description: Fauquier County  
Permit Event Desc: Annual GW Report Approved  
Permit Event Complete Date: 5/15/2008

## MAP FINDINGS

Map ID  
Direction  
Distance  
Elevation

Site

Database(s)

EDR ID Number  
EPA ID Number

**CORRAL FARM WASTE MANAGEMENT FACILITY (Continued)****S107678802**

Permit Number: SWP149  
 Unit Description: Fauquier County Landfill  
 FIC Description: Fauquier County  
 Permit Event Desc: Annual GW Report Review Letter Sent  
 Permit Event Complete Date: 5/15/2008

Permit Number: SWP149  
 Unit Description: Fauquier County Landfill  
 FIC Description: Fauquier County  
 Permit Event Desc: Financial Assurance Compliance Letter Issued  
 Permit Event Complete Date: 6/14/2004

Permit Number: SWP149  
 Unit Description: Fauquier County Landfill  
 FIC Description: Fauquier County  
 Permit Event Desc: Annual GW Report Approved  
 Permit Event Complete Date: 6/20/2006

Permit Number: SWP149  
 Unit Description: Fauquier County Landfill  
 FIC Description: Fauquier County  
 Permit Event Desc: Annual GW Report Review Letter Sent  
 Permit Event Complete Date: 6/20/2006

Permit Number: SWP149  
 Unit Description: Fauquier County Landfill  
 FIC Description: Fauquier County  
 Permit Event Desc: Annual GW Report Approved  
 Permit Event Complete Date: 8/1/2007

Permit Number: SWP149  
 Unit Description: Fauquier County Landfill  
 FIC Description: Fauquier County  
 Permit Event Desc: Annual GW Report Review Letter Sent  
 Permit Event Complete Date: 8/1/2007

Permit Number: SWP149  
 Unit Description: Fauquier County Landfill  
 FIC Description: Fauquier County  
 Permit Event Desc: Financial Assurance Compliance Letter Issued  
 Permit Event Complete Date: 8/6/2013

Name: CORRAL FARM WASTE MANAGEMENT FACILITY  
 Address: 6438 COLLEGE ST  
 Address 2: Not reported  
 Address 3: Not reported  
 City,State,Zip: WARRENTON, VA 20187  
 Permit Number: SWP575  
 Unit Name: Sanitary Landfill  
 Unit Status Code: Not reported  
 Deq Region: Northern Regional Office  
 Mailing Address: 6438 College St  
 Mailing Address 2: Not reported  
 Mailing Address 3: Not reported  
 Mailing City,St,Zip: Warrenton, VA 20187  
 Facility Telephone: Not reported

## MAP FINDINGS

Map ID  
Direction  
Distance  
Elevation

Site

Database(s)

EDR ID Number  
EPA ID Number

**CORRAL FARM WASTE MANAGEMENT FACILITY (Continued)****S107678802**

Decimal Longitude: Not reported  
Lat/Long (dms): 38 40 38.99 / -77 46 44.58  
Owner Name: Not reported  
Operator Name: Not reported  
Unit Status Description: Sanitary Landfill - Active  
Payment ID: Not reported

## Permit:

Permit Number: SWP575  
Unit Description: Corral Farm Sanitary Landfill  
FIC Description: Fauquier County  
Permit Event Desc: Financial Assurance Response Received  
Permit Event Complete Date: 1/10/2008

Permit Number: SWP575  
Unit Description: Corral Farm Sanitary Landfill  
FIC Description: Fauquier County  
Permit Event Desc: Financial Assurance Compliance Letter Issued  
Permit Event Complete Date: 1/11/2008

Permit Number: SWP575  
Unit Description: Corral Farm Sanitary Landfill  
FIC Description: Fauquier County  
Permit Event Desc: Financial Assurance Annual Update Submitted  
Permit Event Complete Date: 1/16/2007

Permit Number: SWP575  
Unit Description: Corral Farm Sanitary Landfill  
FIC Description: Fauquier County  
Permit Event Desc: Financial Assurance Compliance Letter Issued  
Permit Event Complete Date: 1/16/2014

Permit Number: SWP575  
Unit Description: Corral Farm Sanitary Landfill  
FIC Description: Fauquier County  
Permit Event Desc: Financial Assurance Compliance Letter Issued  
Permit Event Complete Date: 1/17/2007

Permit Number: SWP575  
Unit Description: Corral Farm Sanitary Landfill  
FIC Description: Fauquier County  
Permit Event Desc: Financial Assurance Cost Estimate Sent to Region  
Permit Event Complete Date: 1/17/2007

Permit Number: SWP575  
Unit Description: Corral Farm Sanitary Landfill  
FIC Description: Fauquier County  
Permit Event Desc: Financial Assurance Compliance Letter Issued  
Permit Event Complete Date: 1/19/2006

Permit Number: SWP575  
Unit Description: Corral Farm Sanitary Landfill  
FIC Description: Fauquier County  
Permit Event Desc: Financial Assurance Mechanism Submitted  
Permit Event Complete Date: 1/2/2003

Permit Number: SWP575  
Unit Description: Corral Farm Sanitary Landfill

## MAP FINDINGS

Map ID  
Direction  
Distance  
Elevation

Site

Database(s)

EDR ID Number  
EPA ID Number

**CORRAL FARM WASTE MANAGEMENT FACILITY (Continued)****S107678802**

FIC Description: Fauquier County  
Permit Event Desc: Annual GW monitoring report received  
Permit Event Complete Date: 1/24/2003

Permit Number: SWP575  
Unit Description: Corral Farm Sanitary Landfill  
FIC Description: Fauquier County  
Permit Event Desc: Financial Assurance Compliance Letter Issued  
Permit Event Complete Date: 1/24/2019

Permit Number: SWP575  
Unit Description: Corral Farm Sanitary Landfill  
FIC Description: Fauquier County  
Permit Event Desc: Financial Assurance Cost Estimate Sent to Region  
Permit Event Complete Date: 1/25/2010

Permit Number: SWP575  
Unit Description: Corral Farm Sanitary Landfill  
FIC Description: Fauquier County  
Permit Event Desc: CTO inspection conducted  
Permit Event Complete Date: 1/27/2006

Permit Number: SWP575  
Unit Description: Corral Farm Sanitary Landfill  
FIC Description: Fauquier County  
Permit Event Desc: Financial Assurance Compliance Letter Issued  
Permit Event Complete Date: 1/30/2009

Permit Number: SWP575  
Unit Description: Corral Farm Sanitary Landfill  
FIC Description: Fauquier County  
Permit Event Desc: Financial Assurance Annual Update Submitted  
Permit Event Complete Date: 1/4/2021

Permit Number: SWP575  
Unit Description: Corral Farm Sanitary Landfill  
FIC Description: Fauquier County  
Permit Event Desc: Financial Assurance Compliance Letter Issued  
Permit Event Complete Date: 1/5/2015

Permit Number: SWP575  
Unit Description: Corral Farm Sanitary Landfill  
FIC Description: Fauquier County  
Permit Event Desc: Financial Assurance Cost Estimate Sent to Region  
Permit Event Complete Date: 11/16/2005

Permit Number: SWP575  
Unit Description: Corral Farm Sanitary Landfill  
FIC Description: Fauquier County  
Permit Event Desc: Financial Assurance Annual Update Submitted  
Permit Event Complete Date: 12/12/2017

Permit Number: SWP575  
Unit Description: Corral Farm Sanitary Landfill  
FIC Description: Fauquier County  
Permit Event Desc: Financial Assurance Annual Update Submitted  
Permit Event Complete Date: 12/13/2012

## MAP FINDINGS

Map ID  
Direction  
Distance  
Elevation

Site

Database(s)

EDR ID Number  
EPA ID Number

**CORRAL FARM WASTE MANAGEMENT FACILITY (Continued)****S107678802**

Permit Number: SWP575  
Unit Description: Corral Farm Sanitary Landfill  
FIC Description: Fauquier County  
Permit Event Desc: Financial Assurance Annual Update Submitted  
Permit Event Complete Date: 12/16/2009

Permit Number: SWP575  
Unit Description: Corral Farm Sanitary Landfill  
FIC Description: Fauquier County  
Permit Event Desc: Financial Assurance Annual Update Submitted  
Permit Event Complete Date: 12/18/2015

Permit Number: SWP575  
Unit Description: Corral Farm Sanitary Landfill  
FIC Description: Fauquier County  
Permit Event Desc: Financial Assurance Compliance Letter Issued  
Permit Event Complete Date: 12/18/2015

Permit Number: SWP575  
Unit Description: Corral Farm Sanitary Landfill  
FIC Description: Fauquier County  
Permit Event Desc: Financial Assurance Annual Update Submitted  
Permit Event Complete Date: 12/19/2011

Permit Number: SWP575  
Unit Description: Corral Farm Sanitary Landfill  
FIC Description: Fauquier County  
Permit Event Desc: Financial Assurance Annual Update Submitted  
Permit Event Complete Date: 12/22/2008

Permit Number: SWP575  
Unit Description: Corral Farm Sanitary Landfill  
FIC Description: Fauquier County  
Permit Event Desc: CQA report review  
Permit Event Complete Date: 12/26/2002

Permit Number: SWP575  
Unit Description: Corral Farm Sanitary Landfill  
FIC Description: Fauquier County  
Permit Event Desc: Financial Assurance Annual Update Submitted  
Permit Event Complete Date: 12/26/2019

Permit Number: SWP575  
Unit Description: Corral Farm Sanitary Landfill  
FIC Description: Fauquier County  
Permit Event Desc: CTO issued  
Permit Event Complete Date: 12/27/2002

Permit Number: SWP575  
Unit Description: Corral Farm Sanitary Landfill  
FIC Description: Fauquier County  
Permit Event Desc: Financial Assurance Annual Update Submitted  
Permit Event Complete Date: 12/27/2004

Permit Number: SWP575  
Unit Description: Corral Farm Sanitary Landfill  
FIC Description: Fauquier County



## MAP FINDINGS

Map ID  
Direction  
Distance  
Elevation

Site

Database(s)

EDR ID Number  
EPA ID Number

**CORRAL FARM WASTE MANAGEMENT FACILITY (Continued)****S107678802**

Permit Event Desc: Financial Assurance Annual Update Submitted  
Permit Event Complete Date: 12/27/2007

Permit Number: SWP575  
Unit Description: Corral Farm Sanitary Landfill  
FIC Description: Fauquier County  
Permit Event Desc: Financial Assurance Annual Update Submitted  
Permit Event Complete Date: 12/27/2010

Permit Number: SWP575  
Unit Description: Corral Farm Sanitary Landfill  
FIC Description: Fauquier County  
Permit Event Desc: Financial Assurance Compliance Letter Issued  
Permit Event Complete Date: 12/27/2012

Permit Number: SWP575  
Unit Description: Corral Farm Sanitary Landfill  
FIC Description: Fauquier County  
Permit Event Desc: Financial Assurance Annual Update Submitted  
Permit Event Complete Date: 12/28/2016

Permit Number: SWP575  
Unit Description: Corral Farm Sanitary Landfill  
FIC Description: Fauquier County  
Permit Event Desc: Financial Assurance Annual Update Submitted  
Permit Event Complete Date: 12/28/2018

Permit Number: SWP575  
Unit Description: Corral Farm Sanitary Landfill  
FIC Description: Fauquier County  
Permit Event Desc: Financial Assurance Compliance Letter Issued  
Permit Event Complete Date: 12/29/2004

Permit Number: SWP575  
Unit Description: Corral Farm Sanitary Landfill  
FIC Description: Fauquier County  
Permit Event Desc: CQA report received  
Permit Event Complete Date: 12/29/2005

Permit Number: SWP575  
Unit Description: Corral Farm Sanitary Landfill  
FIC Description: Fauquier County  
Permit Event Desc: Financial Assurance Annual Update Submitted  
Permit Event Complete Date: 12/29/2014

Permit Number: SWP575  
Unit Description: Corral Farm Sanitary Landfill  
FIC Description: Fauquier County  
Permit Event Desc: Financial Assurance Compliance Letter Issued  
Permit Event Complete Date: 12/29/2016

Permit Number: SWP575  
Unit Description: Corral Farm Sanitary Landfill  
FIC Description: Fauquier County  
Permit Event Desc: Financial Assurance Annual Update Submitted  
Permit Event Complete Date: 12/30/2013

## MAP FINDINGS

Map ID  
Direction  
Distance  
Elevation

Site

Database(s)

EDR ID Number  
EPA ID Number

**CORRAL FARM WASTE MANAGEMENT FACILITY (Continued)****S107678802**

Permit Number: SWP575  
Unit Description: Corral Farm Sanitary Landfill  
FIC Description: Fauquier County  
Permit Event Desc: Financial Assurance Annual Update Submitted  
Permit Event Complete Date: 12/31/2003

Permit Number: SWP575  
Unit Description: Corral Farm Sanitary Landfill  
FIC Description: Fauquier County  
Permit Event Desc: Financial Assurance Annual Update Submitted  
Permit Event Complete Date: 12/9/2005

Permit Number: SWP575  
Unit Description: Corral Farm Sanitary Landfill  
FIC Description: Fauquier County  
Permit Event Desc: Financial Assurance Compliance Letter Issued  
Permit Event Complete Date: 2/1/2011

Permit Number: SWP575  
Unit Description: Corral Farm Sanitary Landfill  
FIC Description: Fauquier County  
Permit Event Desc: Financial Assurance Mechanism Submitted  
Permit Event Complete Date: 2/10/2003

Permit Number: SWP575  
Unit Description: Corral Farm Sanitary Landfill  
FIC Description: Fauquier County  
Permit Event Desc: Financial Assurance Compliance Letter Issued  
Permit Event Complete Date: 2/12/2018

Permit Number: SWP575  
Unit Description: Corral Farm Sanitary Landfill  
FIC Description: Fauquier County  
Permit Event Desc: Annual GW monitoring report received  
Permit Event Complete Date: 2/17/2006

Permit Number: SWP575  
Unit Description: Corral Farm Sanitary Landfill  
FIC Description: Fauquier County  
Permit Event Desc: CTO issued  
Permit Event Complete Date: 2/2/2006

Permit Number: SWP575  
Unit Description: Corral Farm Sanitary Landfill  
FIC Description: Fauquier County  
Permit Event Desc: Annual GW monitoring report received  
Permit Event Complete Date: 2/20/2007

Permit Number: SWP575  
Unit Description: Corral Farm Sanitary Landfill  
FIC Description: Fauquier County  
Permit Event Desc: Financial Assurance Compliance Letter Issued  
Permit Event Complete Date: 2/5/2010

Permit Number: SWP575  
Unit Description: Corral Farm Sanitary Landfill  
FIC Description: Fauquier County

## MAP FINDINGS

Map ID  
Direction  
Distance  
Elevation

Site

Database(s)

EDR ID Number  
EPA ID Number

**CORRAL FARM WASTE MANAGEMENT FACILITY (Continued)****S107678802**

Permit Event Desc: Financial Assurance Compliance Letter Issued  
Permit Event Complete Date: 2/5/2020

Permit Number: SWP575  
Unit Description: Corral Farm Sanitary Landfill  
FIC Description: Fauquier County  
Permit Event Desc: Installation report received  
Permit Event Complete Date: 2/8/2002

Permit Number: SWP575  
Unit Description: Corral Farm Sanitary Landfill  
FIC Description: Fauquier County  
Permit Event Desc: Annual GW monitoring report received  
Permit Event Complete Date: 2/8/2008

Permit Number: SWP575  
Unit Description: Corral Farm Sanitary Landfill  
FIC Description: Fauquier County  
Permit Event Desc: Ten year permit review completed  
Permit Event Complete Date: 3/16/2004

Permit Number: SWP575  
Unit Description: Corral Farm Sanitary Landfill  
FIC Description: Fauquier County  
Permit Event Desc: Financial Assurance Compliance Letter Issued  
Permit Event Complete Date: 3/7/2003

Permit Number: SWP575  
Unit Description: Corral Farm Sanitary Landfill  
FIC Description: Fauquier County  
Permit Event Desc: CQA report received  
Permit Event Complete Date: 4/29/2013

Permit Number: SWP575  
Unit Description: Corral Farm Sanitary Landfill  
FIC Description: Fauquier County  
Permit Event Desc: Financial Assurance Compliance Letter Issued  
Permit Event Complete Date: 4/4/2012

Permit Number: SWP575  
Unit Description: Corral Farm Sanitary Landfill  
FIC Description: Fauquier County  
Permit Event Desc: OWP Acknowledgement Letter Sent  
Permit Event Complete Date: 4/9/2002

Permit Number: SWP575  
Unit Description: Corral Farm Sanitary Landfill  
FIC Description: Fauquier County  
Permit Event Desc: CTO inspection conducted  
Permit Event Complete Date: 5/17/2013

Permit Number: SWP575  
Unit Description: Corral Farm Sanitary Landfill  
FIC Description: Fauquier County  
Permit Event Desc: CTO issued  
Permit Event Complete Date: 5/22/2013

## MAP FINDINGS

Map ID  
Direction  
Distance  
Elevation

Site

Database(s)

EDR ID Number  
EPA ID Number

**CORRAL FARM WASTE MANAGEMENT FACILITY (Continued)****S107678802**

Permit Number: SWP575  
Unit Description: Corral Farm Sanitary Landfill  
FIC Description: Fauquier County  
Permit Event Desc: Financial Assurance Compliance Letter Issued  
Permit Event Complete Date: 6/14/2004

Permit Number: SWP575  
Unit Description: Corral Farm Sanitary Landfill  
FIC Description: Fauquier County  
Permit Event Desc: Annual GW Report Approved  
Permit Event Complete Date: 7/26/2006

Permit Number: SWP575  
Unit Description: Corral Farm Sanitary Landfill  
FIC Description: Fauquier County  
Permit Event Desc: Annual GW Report Review Letter Sent  
Permit Event Complete Date: 7/26/2006

Permit Number: SWP575  
Unit Description: Corral Farm Sanitary Landfill  
FIC Description: Fauquier County  
Permit Event Desc: Annual GW Report Approved  
Permit Event Complete Date: 7/9/2008

Permit Number: SWP575  
Unit Description: Corral Farm Sanitary Landfill  
FIC Description: Fauquier County  
Permit Event Desc: Annual GW Report Review Letter Sent  
Permit Event Complete Date: 7/9/2008

Permit Number: SWP575  
Unit Description: Corral Farm Sanitary Landfill  
FIC Description: Fauquier County  
Permit Event Desc: Annual GW Report Approved  
Permit Event Complete Date: 8/1/2007

Permit Number: SWP575  
Unit Description: Corral Farm Sanitary Landfill  
FIC Description: Fauquier County  
Permit Event Desc: Annual GW Report Review Letter Sent  
Permit Event Complete Date: 8/1/2007

Permit Number: SWP575  
Unit Description: Corral Farm Sanitary Landfill  
FIC Description: Fauquier County  
Permit Event Desc: Financial Assurance Compliance Letter Issued  
Permit Event Complete Date: 8/6/2013

Permit Number: SWP575  
Unit Description: Corral Farm Sanitary Landfill  
FIC Description: Fauquier County  
Permit Event Desc: CTO inspection conducted  
Permit Event Complete Date: 9/12/2002

Permit Number: SWP575  
Unit Description: Corral Farm Sanitary Landfill  
FIC Description: Fauquier County

## MAP FINDINGS

Map ID  
Direction  
Distance  
Elevation

Site

Database(s)

EDR ID Number  
EPA ID Number

**CORRAL FARM WASTE MANAGEMENT FACILITY (Continued)****S107678802**

Permit Event Desc: CQA report received  
Permit Event Complete Date: 9/17/2002

Permit Number: SWP575  
Unit Description: Corral Farm Sanitary Landfill  
FIC Description: Fauquier County  
Permit Event Desc: Permit issued  
Permit Event Complete Date: 9/23/1994

Name: CORRAL FARM WASTE MANAGEMENT FACILITY  
Address: 6438 COLLEGE ST  
Address 2: Not reported  
Address 3: Not reported  
City,State,Zip: WARRENTON, VA 20187  
Permit Number: PBR528  
Unit Name: Materials Recovery Facility  
Unit Status Code: Not reported  
Deq Region: Northern Regional Office  
Mailing Address: 6438 College St  
Mailing Address 2: Not reported  
Mailing Address 3: Not reported  
Mailing City,St,Zip: Warrenton, VA 20187  
Facility Telephone: Not reported  
Decimal Longitude: Not reported  
Lat/Long (dms): 38 40 40.85 / -77 46 55.89  
Owner Name: Not reported  
Operator Name: Not reported  
Unit Status Description: Materials Recovery Facility - Clean Closed  
Payment ID: Not reported

## Permit:

Permit Number: PBR528  
Unit Description: Fauquier County CDD MRF  
FIC Description: Fauquier County  
Permit Event Desc: Financial Assurance Response Received  
Permit Event Complete Date: 1/10/2008

Permit Number: PBR528  
Unit Description: Fauquier County CDD MRF  
FIC Description: Fauquier County  
Permit Event Desc: Financial Assurance Compliance Letter Issued  
Permit Event Complete Date: 1/11/2008

Permit Number: PBR528  
Unit Description: Fauquier County CDD MRF  
FIC Description: Fauquier County  
Permit Event Desc: Permit revoked  
Permit Event Complete Date: 1/13/2022

Permit Number: PBR528  
Unit Description: Fauquier County CDD MRF  
FIC Description: Fauquier County  
Permit Event Desc: Financial Assurance Compliance Letter Issued  
Permit Event Complete Date: 1/16/2014

Permit Number: PBR528  
Unit Description: Fauquier County CDD MRF

## MAP FINDINGS

Map ID  
Direction  
Distance  
Elevation

Site

Database(s)

EDR ID Number  
EPA ID Number

**CORRAL FARM WASTE MANAGEMENT FACILITY (Continued)****S107678802**

FIC Description: Fauquier County  
Permit Event Desc: Financial Assurance Compliance Letter Issued  
Permit Event Complete Date: 1/24/2019

Permit Number: PBR528  
Unit Description: Fauquier County CDD MRF  
FIC Description: Fauquier County  
Permit Event Desc: Financial Assurance Cost Estimate Sent to Region  
Permit Event Complete Date: 1/25/2010

Permit Number: PBR528  
Unit Description: Fauquier County CDD MRF  
FIC Description: Fauquier County  
Permit Event Desc: Financial Assurance Cost Estimate Sent to Region  
Permit Event Complete Date: 1/29/2009

Permit Number: PBR528  
Unit Description: Fauquier County CDD MRF  
FIC Description: Fauquier County  
Permit Event Desc: Financial Assurance Compliance Letter Issued  
Permit Event Complete Date: 1/30/2009

Permit Number: PBR528  
Unit Description: Fauquier County CDD MRF  
FIC Description: Fauquier County  
Permit Event Desc: Financial Assurance Annual Update Submitted  
Permit Event Complete Date: 1/4/2021

Permit Number: PBR528  
Unit Description: Fauquier County CDD MRF  
FIC Description: Fauquier County  
Permit Event Desc: Financial Assurance Compliance Letter Issued  
Permit Event Complete Date: 1/5/2015

Permit Number: PBR528  
Unit Description: Fauquier County CDD MRF  
FIC Description: Fauquier County  
Permit Event Desc: Permit issued  
Permit Event Complete Date: 11/29/2006

Permit Number: PBR528  
Unit Description: Fauquier County CDD MRF  
FIC Description: Fauquier County  
Permit Event Desc: Financial Assurance Annual Update Submitted  
Permit Event Complete Date: 12/12/2017

Permit Number: PBR528  
Unit Description: Fauquier County CDD MRF  
FIC Description: Fauquier County  
Permit Event Desc: Financial Assurance Annual Update Submitted  
Permit Event Complete Date: 12/13/2012

Permit Number: PBR528  
Unit Description: Fauquier County CDD MRF  
FIC Description: Fauquier County  
Permit Event Desc: Financial Assurance Mechanism Submitted  
Permit Event Complete Date: 12/16/2009

## MAP FINDINGS

Map ID  
Direction  
Distance  
Elevation

Site

Database(s)

EDR ID Number  
EPA ID Number

**CORRAL FARM WASTE MANAGEMENT FACILITY (Continued)****S107678802**

Permit Number: PBR528  
Unit Description: Fauquier County CDD MRF  
FIC Description: Fauquier County  
Permit Event Desc: Financial Assurance Annual Update Submitted  
Permit Event Complete Date: 12/18/2015

Permit Number: PBR528  
Unit Description: Fauquier County CDD MRF  
FIC Description: Fauquier County  
Permit Event Desc: Financial Assurance Compliance Letter Issued  
Permit Event Complete Date: 12/18/2015

Permit Number: PBR528  
Unit Description: Fauquier County CDD MRF  
FIC Description: Fauquier County  
Permit Event Desc: Financial Assurance Annual Update Submitted  
Permit Event Complete Date: 12/19/2011

Permit Number: PBR528  
Unit Description: Fauquier County CDD MRF  
FIC Description: Fauquier County  
Permit Event Desc: Financial Assurance Annual Update Submitted  
Permit Event Complete Date: 12/22/2008

Permit Number: PBR528  
Unit Description: Fauquier County CDD MRF  
FIC Description: Fauquier County  
Permit Event Desc: Financial Assurance Annual Update Submitted  
Permit Event Complete Date: 12/26/2019

Permit Number: PBR528  
Unit Description: Fauquier County CDD MRF  
FIC Description: Fauquier County  
Permit Event Desc: Financial Assurance Annual Update Submitted  
Permit Event Complete Date: 12/27/2010

Permit Number: PBR528  
Unit Description: Fauquier County CDD MRF  
FIC Description: Fauquier County  
Permit Event Desc: Financial Assurance Compliance Letter Issued  
Permit Event Complete Date: 12/27/2012

Permit Number: PBR528  
Unit Description: Fauquier County CDD MRF  
FIC Description: Fauquier County  
Permit Event Desc: Financial Assurance Annual Update Submitted  
Permit Event Complete Date: 12/28/2016

Permit Number: PBR528  
Unit Description: Fauquier County CDD MRF  
FIC Description: Fauquier County  
Permit Event Desc: Financial Assurance Annual Update Submitted  
Permit Event Complete Date: 12/28/2018

Permit Number: PBR528  
Unit Description: Fauquier County CDD MRF  
FIC Description: Fauquier County

## MAP FINDINGS

Map ID  
Direction  
Distance  
Elevation

Site

Database(s)

EDR ID Number  
EPA ID Number

**CORRAL FARM WASTE MANAGEMENT FACILITY (Continued)****S107678802**

Permit Event Desc: Financial Assurance Annual Update Submitted  
Permit Event Complete Date: 12/29/2014

Permit Number: PBR528  
Unit Description: Fauquier County CDD MRF  
FIC Description: Fauquier County  
Permit Event Desc: Financial Assurance Compliance Letter Issued  
Permit Event Complete Date: 12/29/2016

Permit Number: PBR528  
Unit Description: Fauquier County CDD MRF  
FIC Description: Fauquier County  
Permit Event Desc: Financial Assurance Annual Update Submitted  
Permit Event Complete Date: 12/30/2013

Permit Number: PBR528  
Unit Description: Fauquier County CDD MRF  
FIC Description: Fauquier County  
Permit Event Desc: Financial Assurance Compliance Letter Issued  
Permit Event Complete Date: 2/1/2011

Permit Number: PBR528  
Unit Description: Fauquier County CDD MRF  
FIC Description: Fauquier County  
Permit Event Desc: Financial Assurance Compliance Letter Issued  
Permit Event Complete Date: 2/12/2018

Permit Number: PBR528  
Unit Description: Fauquier County CDD MRF  
FIC Description: Fauquier County  
Permit Event Desc: Financial Assurance Annual Update Submitted  
Permit Event Complete Date: 2/27/2007

Permit Number: PBR528  
Unit Description: Fauquier County CDD MRF  
FIC Description: Fauquier County  
Permit Event Desc: Financial Assurance Compliance Letter Issued  
Permit Event Complete Date: 2/5/2010

Permit Number: PBR528  
Unit Description: Fauquier County CDD MRF  
FIC Description: Fauquier County  
Permit Event Desc: Financial Assurance Compliance Letter Issued  
Permit Event Complete Date: 2/5/2020

Permit Number: PBR528  
Unit Description: Fauquier County CDD MRF  
FIC Description: Fauquier County  
Permit Event Desc: Financial Assurance Compliance Letter Issued  
Permit Event Complete Date: 4/4/2012

Permit Number: PBR528  
Unit Description: Fauquier County CDD MRF  
FIC Description: Fauquier County  
Permit Event Desc: Application received  
Permit Event Complete Date: 7/27/2006



## MAP FINDINGS

Map ID  
Direction  
Distance  
Elevation

Site

Database(s)

EDR ID Number  
EPA ID Number

**CORRAL FARM WASTE MANAGEMENT FACILITY (Continued)****S107678802**

Permit Number: PBR528  
Unit Description: Fauquier County CDD MRF  
FIC Description: Fauquier County  
Permit Event Desc: Application revision received  
Permit Event Complete Date: 8/28/2006

Permit Number: PBR528  
Unit Description: Fauquier County CDD MRF  
FIC Description: Fauquier County  
Permit Event Desc: Financial Assurance Compliance Letter Issued  
Permit Event Complete Date: 8/6/2013

Permit Number: PBR528  
Unit Description: Fauquier County CDD MRF  
FIC Description: Fauquier County  
Permit Event Desc: OWP Acknowledgement Sent  
Permit Event Complete Date: 8/9/2006

Permit Number: PBR528  
Unit Description: Fauquier County CDD MRF  
FIC Description: Fauquier County  
Permit Event Desc: Review-1  
Permit Event Complete Date: 8/9/2006

**SPILLS:**

Name: FAQUIER COUNTY SOLID WASTE MANAGMENT FACILITY '  
Address: 6438 COLLEGE ST.  
City,State,Zip: WARRENTON, VA 20187  
City,State,Zip: WARRENTON, VA 20187  
Fips City/County: 061/Fauquier County  
Status: Closed  
Reference Id: 66774  
IR Number: 2017-N-0363  
Associated IR: Not reported  
Incident Date: 07/12/2016  
Call Received Date: 07/13/2016  
Closure Comments: Spill Cleaned up, material taken to Reco for disposal  
Threat To: Not reported  
Terrorism (Y/N): N  
Characterize Incident: Accidental  
Incident Type: Petroleum(Petroleum), Surface Spill(Petroleum)  
Incident Subtype: Petroleum \* Surface Spill  
Materials: Not reported  
Effect To Receptor: Not reported  
Water Body: Not reported  
Low Quantity To Water: Not reported  
High Quantity To Water: Not reported  
Quantity Units: Not reported  
Other Receptors: Not reported  
RP Company: Fauquier County Solid Waste Management Facility  
RP Name: Not reported  
Property Owner: Not reported  
Property Company: Not reported  
Duration Of Event (Hrs): 0  
Impacts: Not reported  
Other Impacts: Not reported

## MAP FINDINGS

Map ID  
 Direction  
 Distance  
 Elevation

Site

Database(s)

EDR ID Number  
 EPA ID Number

**CORRAL FARM WASTE MANAGEMENT FACILITY (Continued)****S107678802**

Steps Taken: Not reported  
 Steps Taken Description: Not reported  
 System Components: Not reported  
 Other System Components: Not reported  
 Cause Of Event: Not reported  
 Corrective Action Taken: Not reported  
 Weather Status: No  
 Precipitation (Wet): 0  
 Discharge Type: Not reported  
 Discharge Volume: 0  
 Unknown Discharge (Y/N): N  
 Site Name: FAUQUIER LANDFILL-DIESEL SPILL  
 Closure Date: 08/01/2016  
 Orig. Call Incident Description: A truck hit a rock and spill 75 gallons of diesel in Cell 1 of the Landfill  
 Original Call Material Description: Diesel  
 Original Call Location Description: SWP575 6438 College St. Warrenton, 20187  
 Incident Ongoing at time of Call: No  
 Agencies Notified (Y/N): Not reported  
 Other Agencies: Not reported  
 Permitted (Y/N): Yes  
 Call Reported By Company Name: Fauquier County Solid Waste Management Facility  
 Call Property Owner Company Name: Not reported  
 Call Property Owner Name: Not reported  
 Site Summary: A truck hit a rock and spill 75 gallons of diesel in Cell 1 of the Landfill

**ENFORCEMENT:**

Name: CORRAL FARM WASTE MANAGEMENT FACILITY  
 Address: 6438 COLLEGE ST  
 Address 2: Not reported  
 Address 3: Not reported  
 City,State,Zip: WARRENTON, VA 20187  
 Facility ID: Not reported  
 Facility Name: Not reported  
 Location Address: Not reported  
 Location Address 2: Not reported  
 Location City,St,Zip: Not reported  
 Solid Waste Facility Region: Not reported  
 CEDS Site Id: Not reported  
 Site Location: Not reported  
 Solid Permit Id (alpha Prefix): Not reported  
 Solid Permit Id (numeric Suffix): Not reported  
 Solid Waste Unit Type: Not reported  
 Inspection Date: Not reported  
 Inspection Event Code: Not reported  
 Inspection Event Complete Date: Not reported  
 Solid Waste Enf Effective Date: Not reported  
 Solid Waste Enf Penalty Type: Not reported  
 Solid Waste Enf Penalty Amount: Not reported  
 Solid Waste Enf Type Desc: Not reported  
 Solid Waste Unit Type: Not reported  
 Solid Waste Unit Name: Not reported  
 Haz. Waste Facility Region: Not reported  
 Haz. Waste Facility Epaid: Not reported  
 Haz. Waste Enforcement Date: Not reported  
 Haz. Waste Enforcement Type: Not reported

## MAP FINDINGS

Map ID  
Direction  
Distance  
Elevation

Site

Database(s)

EDR ID Number  
EPA ID Number

**CORRAL FARM WASTE MANAGEMENT FACILITY (Continued)****S107678802**

Haz. Waste Enforcement Agency: Not reported  
 Haz. Waste Enf RCRIS Comments: Not reported  
 Haz. Waste Penalty Type: Not reported  
 Haz. Waste Enf Order Dt. Signed: Not reported  
 Haz. Waste Enf Order Type: Not reported  
 Haz. Waste Penalty Amount: Not reported  
 Type Of Permit: Not reported  
 Permit No: VAR051470  
 Enforcement Action Number: NR18-1209  
 Action: NOTICE OF VIOLATION/NOV  
 Action Date: 12/13/2018  
 Civil Charges Assessed: Not reported  
 Solid Waste Facility Description: Not reported  
 Inspection Event Completed Dt: Not reported  
 Inspection Event Description: Not reported  
 Flag: WATER

Name: CORRAL FARM WASTE MANAGEMENT FACILITY  
 Address: 6438 COLLEGE ST  
 Address 2: Not reported  
 Address 3: Not reported  
 City,State,Zip: WARRENTON, VA 20187  
 Facility ID: Not reported  
 Facility Name: Corral Farm Transfer Station  
 Location Address: 8499 Bingham Road  
 Location Address 2: Not reported  
 Location City,St,Zip: Warrenton, VA 20187  
 Solid Waste Facility Region: NVRO  
 CEDS Site Id: 2189  
 Site Location: Not reported  
 Solid Permit Id (alpha Prefix): Not reported  
 Solid Permit Id (numeric Suffix): Not reported  
 Solid Waste Unit Type: Corral Farm Transfer Station - Transfer Station - Active  
 Inspection Date: 1/8/2019  
 Inspection Event Code: INSPFAC  
 Inspection Event Complete Date: 1/8/2019  
 Solid Waste Enf Effective Date: Not reported  
 Solid Waste Enf Penalty Type: Not reported  
 Solid Waste Enf Penalty Amount: Not reported  
 Solid Waste Enf Type Desc: Not reported  
 Solid Waste Unit Type: Not reported  
 Solid Waste Unit Name: Not reported  
 Haz. Waste Facility Region: Not reported  
 Haz. Waste Facility Epaid: Not reported  
 Haz. Waste Enforcement Date: Not reported  
 Haz. Waste Enforcement Type: Not reported  
 Haz. Waste Enforcement Agency: Not reported  
 Haz. Waste Enf RCRIS Comments: Not reported  
 Haz. Waste Penalty Type: Not reported  
 Haz. Waste Enf Order Dt. Signed: Not reported  
 Haz. Waste Enf Order Type: Not reported  
 Haz. Waste Penalty Amount: Not reported  
 Type Of Permit: Not reported  
 Permit No: Not reported  
 Enforcement Action Number: Not reported  
 Action: Not reported  
 Action Date: Not reported

Map ID  
Direction  
Distance  
Elevation

MAP FINDINGS

Site

Database(s)

EDR ID Number  
EPA ID Number

**CORRAL FARM WASTE MANAGEMENT FACILITY (Continued)**

**S107678802**

Civil Charges Assessed: Not reported  
Solid Waste Facility Description: Not reported  
Inspection Event Completed Dt: Not reported  
Inspection Event Description: Not reported  
Flag: SOLIDWASTE

Name: CORRAL FARM WASTE MANAGEMENT FACILITY  
Address: 6438 COLLEGE ST  
Address 2: Not reported  
Address 3: Not reported  
City,State,Zip: WARRENTON, VA 20187  
Facility ID: Not reported  
Facility Name: Corral Farm Transfer Station  
Location Address: 8499 Bingham Road  
Location Address 2: Not reported  
Location City,St,Zip: Warrenton, VA 20187  
Solid Waste Facility Region: NVRO  
CEDS Site Id: 2189  
Site Location: Not reported  
Solid Permit Id (alpha Prefix): Not reported  
Solid Permit Id (numeric Suffix): Not reported  
Solid Waste Unit Type: Corral Farm Transfer Station - Transfer Station - Active  
Inspection Date: 1/8/2019  
Inspection Event Code: SNDL  
Inspection Event Complete Date: 1/15/2019  
Solid Waste Enf Effective Date: Not reported  
Solid Waste Enf Penalty Type: Not reported  
Solid Waste Enf Penalty Amount: Not reported  
Solid Waste Enf Type Desc: Not reported  
Solid Waste Unit Type: Not reported  
Solid Waste Unit Name: Not reported  
Haz. Waste Facility Region: Not reported  
Haz. Waste Facility Epaid: Not reported  
Haz. Waste Enforcement Date: Not reported  
Haz. Waste Enforcement Type: Not reported  
Haz. Waste Enforcement Agency: Not reported  
Haz. Waste Enf RCRIS Comments: Not reported  
Haz. Waste Penalty Type: Not reported  
Haz. Waste Enf Order Dt. Signed: Not reported  
Haz. Waste Enf Order Type: Not reported  
Haz. Waste Penalty Amount: Not reported  
Type Of Permit: Not reported  
Permit No: Not reported  
Enforcement Action Number: Not reported  
Action: Not reported  
Action Date: Not reported  
Civil Charges Assessed: Not reported  
Solid Waste Facility Description: Not reported  
Inspection Event Completed Dt: Not reported  
Inspection Event Description: Not reported  
Flag: SOLIDWASTE

Name: CORRAL FARM WASTE MANAGEMENT FACILITY  
Address: 6438 COLLEGE ST  
Address 2: Not reported  
Address 3: Not reported  
City,State,Zip: WARRENTON, VA 20187

## MAP FINDINGS

Map ID  
Direction  
Distance  
Elevation

Site

Database(s)

EDR ID Number  
EPA ID Number

**CORRAL FARM WASTE MANAGEMENT FACILITY (Continued)****S107678802**

Facility ID: Not reported  
 Facility Name: Corral Farm Transfer Station  
 Location Address: 8499 Bingham Road  
 Location Address 2: Not reported  
 Location City,St,Zip: Warrenton, VA 20187  
 Solid Waste Facility Region: NVRO  
 CEDS Site Id: 2189  
 Site Location: Not reported  
 Solid Permit Id (alpha Prefix): Not reported  
 Solid Permit Id (numeric Suffix): Not reported  
 Solid Waste Unit Type: Corral Farm Transfer Station - Transfer Station - Active  
 Inspection Date: 10/24/2018  
 Inspection Event Code: INSPFAC  
 Inspection Event Complete Date: 10/24/2018  
 Solid Waste Enf Effective Date: Not reported  
 Solid Waste Enf Penalty Type: Not reported  
 Solid Waste Enf Penalty Amount: Not reported  
 Solid Waste Enf Type Desc: Not reported  
 Solid Waste Unit Type: Not reported  
 Solid Waste Unit Name: Not reported  
 Haz. Waste Facility Region: Not reported  
 Haz. Waste Facility Epaid: Not reported  
 Haz. Waste Enforcement Date: Not reported  
 Haz. Waste Enforcement Type: Not reported  
 Haz. Waste Enforcement Agency: Not reported  
 Haz. Waste Enf RCRIS Comments: Not reported  
 Haz. Waste Penalty Type: Not reported  
 Haz. Waste Enf Order Dt. Signed: Not reported  
 Haz. Waste Enf Order Type: Not reported  
 Haz. Waste Penalty Amount: Not reported  
 Type Of Permit: Not reported  
 Permit No: Not reported  
 Enforcement Action Number: Not reported  
 Action: Not reported  
 Action Date: Not reported  
 Civil Charges Assessed: Not reported  
 Solid Waste Facility Description: Not reported  
 Inspection Event Completed Dt: Not reported  
 Inspection Event Description: Not reported  
 Flag: SOLIDWASTE

Name: CORRAL FARM WASTE MANAGEMENT FACILITY  
 Address: 6438 COLLEGE ST  
 Address 2: Not reported  
 Address 3: Not reported  
 City,State,Zip: WARRENTON, VA 20187  
 Facility ID: Not reported  
 Facility Name: Corral Farm Transfer Station  
 Location Address: 8499 Bingham Road  
 Location Address 2: Not reported  
 Location City,St,Zip: Warrenton, VA 20187  
 Solid Waste Facility Region: NVRO  
 CEDS Site Id: 2189  
 Site Location: Not reported  
 Solid Permit Id (alpha Prefix): Not reported  
 Solid Permit Id (numeric Suffix): Not reported  
 Solid Waste Unit Type: Corral Farm Transfer Station - Transfer Station - Active

## MAP FINDINGS

Map ID  
Direction  
Distance  
Elevation

Site

Database(s)

EDR ID Number  
EPA ID Number

**CORRAL FARM WASTE MANAGEMENT FACILITY (Continued)****S107678802**

Inspection Date: 10/24/2018  
 Inspection Event Code: SNDL  
 Inspection Event Complete Date: 11/2/2018  
 Solid Waste Enf Effective Date: Not reported  
 Solid Waste Enf Penalty Type: Not reported  
 Solid Waste Enf Penalty Amount: Not reported  
 Solid Waste Enf Type Desc: Not reported  
 Solid Waste Unit Type: Not reported  
 Solid Waste Unit Name: Not reported  
 Haz. Waste Facility Region: Not reported  
 Haz. Waste Facility Epaid: Not reported  
 Haz. Waste Enforcement Date: Not reported  
 Haz. Waste Enforcement Type: Not reported  
 Haz. Waste Enforcement Agency: Not reported  
 Haz. Waste Enf RCRIS Comments: Not reported  
 Haz. Waste Penalty Type: Not reported  
 Haz. Waste Enf Order Dt. Signed: Not reported  
 Haz. Waste Enf Order Type: Not reported  
 Haz. Waste Penalty Amount: Not reported  
 Type Of Permit: Not reported  
 Permit No: Not reported  
 Enforcement Action Number: Not reported  
 Action: Not reported  
 Action Date: Not reported  
 Civil Charges Assessed: Not reported  
 Solid Waste Facility Description: Not reported  
 Inspection Event Completed Dt: Not reported  
 Inspection Event Description: Not reported  
 Flag: SOLIDWASTE

Name: CORRAL FARM WASTE MANAGEMENT FACILITY  
 Address: 6438 COLLEGE ST  
 Address 2: Not reported  
 Address 3: Not reported  
 City,State,Zip: WARRENTON, VA 20187  
 Facility ID: Not reported  
 Facility Name: Corral Farm Transfer Station  
 Location Address: 8499 Bingham Road  
 Location Address 2: Not reported  
 Location City,St,Zip: Warrenton, VA 20187  
 Solid Waste Facility Region: NVRO  
 CEDS Site Id: 2189  
 Site Location: Not reported  
 Solid Permit Id (alpha Prefix): Not reported  
 Solid Permit Id (numeric Suffix): Not reported  
 Solid Waste Unit Type: Corral Farm Transfer Station - Transfer Station - Active  
 Inspection Date: 10/9/2019  
 Inspection Event Code: INSPFAC  
 Inspection Event Complete Date: 10/9/2019  
 Solid Waste Enf Effective Date: Not reported  
 Solid Waste Enf Penalty Type: Not reported  
 Solid Waste Enf Penalty Amount: Not reported  
 Solid Waste Enf Type Desc: Not reported  
 Solid Waste Unit Type: Not reported  
 Solid Waste Unit Name: Not reported  
 Haz. Waste Facility Region: Not reported  
 Haz. Waste Facility Epaid: Not reported

## MAP FINDINGS

Map ID  
Direction  
Distance  
Elevation

Site

Database(s)

EDR ID Number  
EPA ID Number

**CORRAL FARM WASTE MANAGEMENT FACILITY (Continued)****S107678802**

Haz. Waste Enforcement Date:	Not reported
Haz. Waste Enforcement Type:	Not reported
Haz. Waste Enforcement Agency:	Not reported
Haz. Waste Enf RCRIS Comments:	Not reported
Haz. Waste Penalty Type:	Not reported
Haz. Waste Enf Order Dt. Signed:	Not reported
Haz. Waste Enf Order Type:	Not reported
Haz. Waste Penalty Amount:	Not reported
Type Of Permit:	Not reported
Permit No:	Not reported
Enforcement Action Number:	Not reported
Action:	Not reported
Action Date:	Not reported
Civil Charges Assessed:	Not reported
Solid Waste Facility Description:	Not reported
Inspection Event Completed Dt:	Not reported
Inspection Event Description:	Not reported
Flag:	SOLIDWASTE
Name:	CORRAL FARM WASTE MANAGEMENT FACILITY
Address:	6438 COLLEGE ST
Address 2:	Not reported
Address 3:	Not reported
City,State,Zip:	WARRENTON, VA 20187
Facility ID:	Not reported
Facility Name:	Corral Farm Transfer Station
Location Address:	8499 Bingham Road
Location Address 2:	Not reported
Location City,St,Zip:	Warrenton, VA 20187
Solid Waste Facility Region:	NVRO
CEDS Site Id:	2189
Site Location:	Not reported
Solid Permit Id (alpha Prefix):	Not reported
Solid Permit Id (numeric Suffix):	Not reported
Solid Waste Unit Type:	Corral Farm Transfer Station - Transfer Station - Active
Inspection Date:	10/9/2019
Inspection Event Code:	SNDL
Inspection Event Complete Date:	10/17/2019
Solid Waste Enf Effective Date:	Not reported
Solid Waste Enf Penalty Type:	Not reported
Solid Waste Enf Penalty Amount:	Not reported
Solid Waste Enf Type Desc:	Not reported
Solid Waste Unit Type:	Not reported
Solid Waste Unit Name:	Not reported
Haz. Waste Facility Region:	Not reported
Haz. Waste Facility Epaid:	Not reported
Haz. Waste Enforcement Date:	Not reported
Haz. Waste Enforcement Type:	Not reported
Haz. Waste Enforcement Agency:	Not reported
Haz. Waste Enf RCRIS Comments:	Not reported
Haz. Waste Penalty Type:	Not reported
Haz. Waste Enf Order Dt. Signed:	Not reported
Haz. Waste Enf Order Type:	Not reported
Haz. Waste Penalty Amount:	Not reported
Type Of Permit:	Not reported
Permit No:	Not reported
Enforcement Action Number:	Not reported

## MAP FINDINGS

Map ID  
Direction  
Distance  
Elevation

Site

Database(s)

EDR ID Number  
EPA ID Number

**CORRAL FARM WASTE MANAGEMENT FACILITY (Continued)****S107678802**

Action: Not reported  
Action Date: Not reported  
Civil Charges Assessed: Not reported  
Solid Waste Facility Description: Not reported  
Inspection Event Completed Dt: Not reported  
Inspection Event Description: Not reported  
Flag: SOLIDWASTE

Name: CORRAL FARM WASTE MANAGEMENT FACILITY  
Address: 6438 COLLEGE ST  
Address 2: Not reported  
Address 3: Not reported  
City,State,Zip: WARRENTON, VA 20187  
Facility ID: Not reported  
Facility Name: Corral Farm Transfer Station  
Location Address: 8499 Bingham Road  
Location Address 2: Not reported  
Location City,St,Zip: Warrenton, VA 20187  
Solid Waste Facility Region: NVRO  
CEDS Site Id: 2189  
Site Location: Not reported  
Solid Permit Id (alpha Prefix): Not reported  
Solid Permit Id (numeric Suffix): Not reported  
Solid Waste Unit Type: Corral Farm Transfer Station - Transfer Station - Active  
Inspection Date: 12/6/2017  
Inspection Event Code: INSPFAC  
Inspection Event Complete Date: 12/6/2017  
Solid Waste Enf Effective Date: Not reported  
Solid Waste Enf Penalty Type: Not reported  
Solid Waste Enf Penalty Amount: Not reported  
Solid Waste Enf Type Desc: Not reported  
Solid Waste Unit Type: Not reported  
Solid Waste Unit Name: Not reported  
Haz. Waste Facility Region: Not reported  
Haz. Waste Facility Epaid: Not reported  
Haz. Waste Enforcement Date: Not reported  
Haz. Waste Enforcement Type: Not reported  
Haz. Waste Enforcement Agency: Not reported  
Haz. Waste Enf RCRIS Comments: Not reported  
Haz. Waste Penalty Type: Not reported  
Haz. Waste Enf Order Dt. Signed: Not reported  
Haz. Waste Enf Order Type: Not reported  
Haz. Waste Penalty Amount: Not reported  
Type Of Permit: Not reported  
Permit No: Not reported  
Enforcement Action Number: Not reported  
Action: Not reported  
Action Date: Not reported  
Civil Charges Assessed: Not reported  
Solid Waste Facility Description: Not reported  
Inspection Event Completed Dt: Not reported  
Inspection Event Description: Not reported  
Flag: SOLIDWASTE

Name: CORRAL FARM WASTE MANAGEMENT FACILITY  
Address: 6438 COLLEGE ST  
Address 2: Not reported



## MAP FINDINGS

Map ID  
 Direction  
 Distance  
 Elevation

Site

Database(s)

EDR ID Number  
 EPA ID Number

**CORRAL FARM WASTE MANAGEMENT FACILITY (Continued)****S107678802**

Address 3: Not reported  
 City,State,Zip: WARRENTON, VA 20187  
 Facility ID: Not reported  
 Facility Name: Corral Farm Transfer Station  
 Location Address: 8499 Bingham Road  
 Location Address 2: Not reported  
 Location City,St,Zip: Warrenton, VA 20187  
 Solid Waste Facility Region: NVRO  
 CEDS Site Id: 2189  
 Site Location: Not reported  
 Solid Permit Id (alpha Prefix): Not reported  
 Solid Permit Id (numeric Suffix): Not reported  
 Solid Waste Unit Type: Corral Farm Transfer Station - Transfer Station - Active  
 Inspection Date: 12/6/2017  
 Inspection Event Code: SNDL  
 Inspection Event Complete Date: 12/13/2017  
 Solid Waste Enf Effective Date: Not reported  
 Solid Waste Enf Penalty Type: Not reported  
 Solid Waste Enf Penalty Amount: Not reported  
 Solid Waste Enf Type Desc: Not reported  
 Solid Waste Unit Type: Not reported  
 Solid Waste Unit Name: Not reported  
 Haz. Waste Facility Region: Not reported  
 Haz. Waste Facility Epaid: Not reported  
 Haz. Waste Enforcement Date: Not reported  
 Haz. Waste Enforcement Type: Not reported  
 Haz. Waste Enforcement Agency: Not reported  
 Haz. Waste Enf RCRIS Comments: Not reported  
 Haz. Waste Penalty Type: Not reported  
 Haz. Waste Enf Order Dt. Signed: Not reported  
 Haz. Waste Enf Order Type: Not reported  
 Haz. Waste Penalty Amount: Not reported  
 Type Of Permit: Not reported  
 Permit No: Not reported  
 Enforcement Action Number: Not reported  
 Action: Not reported  
 Action Date: Not reported  
 Civil Charges Assessed: Not reported  
 Solid Waste Facility Description: Not reported  
 Inspection Event Completed Dt: Not reported  
 Inspection Event Description: Not reported  
 Flag: SOLIDWASTE

Name: CORRAL FARM WASTE MANAGEMENT FACILITY  
 Address: 6438 COLLEGE ST  
 Address 2: Not reported  
 Address 3: Not reported  
 City,State,Zip: WARRENTON, VA 20187  
 Facility ID: Not reported  
 Facility Name: Corral Farm Transfer Station  
 Location Address: 8499 Bingham Road  
 Location Address 2: Not reported  
 Location City,St,Zip: Warrenton, VA 20187  
 Solid Waste Facility Region: NVRO  
 CEDS Site Id: 2189  
 Site Location: Not reported  
 Solid Permit Id (alpha Prefix): Not reported

## MAP FINDINGS

Map ID  
Direction  
Distance  
Elevation

Site

Database(s)

EDR ID Number  
EPA ID Number

**CORRAL FARM WASTE MANAGEMENT FACILITY (Continued)****S107678802**

Solid Permit Id (numeric Suffix): Not reported  
 Solid Waste Unit Type: Corral Farm Transfer Station - Transfer Station - Active  
 Inspection Date: 2/13/2018  
 Inspection Event Code: INSPFAC  
 Inspection Event Complete Date: 2/13/2018  
 Solid Waste Enf Effective Date: Not reported  
 Solid Waste Enf Penalty Type: Not reported  
 Solid Waste Enf Penalty Amount: Not reported  
 Solid Waste Enf Type Desc: Not reported  
 Solid Waste Unit Type: Not reported  
 Solid Waste Unit Name: Not reported  
 Haz. Waste Facility Region: Not reported  
 Haz. Waste Facility Epaid: Not reported  
 Haz. Waste Enforcement Date: Not reported  
 Haz. Waste Enforcement Type: Not reported  
 Haz. Waste Enforcement Agency: Not reported  
 Haz. Waste Enf RCRIS Comments: Not reported  
 Haz. Waste Penalty Type: Not reported  
 Haz. Waste Enf Order Dt. Signed: Not reported  
 Haz. Waste Enf Order Type: Not reported  
 Haz. Waste Penalty Amount: Not reported  
 Type Of Permit: Not reported  
 Permit No: Not reported  
 Enforcement Action Number: Not reported  
 Action: Not reported  
 Action Date: Not reported  
 Civil Charges Assessed: Not reported  
 Solid Waste Facility Description: Not reported  
 Inspection Event Completed Dt: Not reported  
 Inspection Event Description: Not reported  
 Flag: SOLIDWASTE

Name: CORRAL FARM WASTE MANAGEMENT FACILITY  
 Address: 6438 COLLEGE ST  
 Address 2: Not reported  
 Address 3: Not reported  
 City,State,Zip: WARRENTON, VA 20187  
 Facility ID: Not reported  
 Facility Name: Corral Farm Transfer Station  
 Location Address: 8499 Bingham Road  
 Location Address 2: Not reported  
 Location City,St,Zip: Warrenton, VA 20187  
 Solid Waste Facility Region: NVRO  
 CEDS Site Id: 2189  
 Site Location: Not reported  
 Solid Permit Id (alpha Prefix): Not reported  
 Solid Permit Id (numeric Suffix): Not reported  
 Solid Waste Unit Type: Corral Farm Transfer Station - Transfer Station - Active  
 Inspection Date: 2/13/2018  
 Inspection Event Code: SNDL  
 Inspection Event Complete Date: 2/14/2018  
 Solid Waste Enf Effective Date: Not reported  
 Solid Waste Enf Penalty Type: Not reported  
 Solid Waste Enf Penalty Amount: Not reported  
 Solid Waste Enf Type Desc: Not reported  
 Solid Waste Unit Type: Not reported  
 Solid Waste Unit Name: Not reported

## MAP FINDINGS

Map ID  
Direction  
Distance  
Elevation

Site

Database(s)

EDR ID Number  
EPA ID Number

**CORRAL FARM WASTE MANAGEMENT FACILITY (Continued)****S107678802**

Haz. Waste Facility Region: Not reported  
 Haz. Waste Facility Epaid: Not reported  
 Haz. Waste Enforcement Date: Not reported  
 Haz. Waste Enforcement Type: Not reported  
 Haz. Waste Enforcement Agency: Not reported  
 Haz. Waste Enf RCRIS Comments: Not reported  
 Haz. Waste Penalty Type: Not reported  
 Haz. Waste Enf Order Dt. Signed: Not reported  
 Haz. Waste Enf Order Type: Not reported  
 Haz. Waste Penalty Amount: Not reported  
 Type Of Permit: Not reported  
 Permit No: Not reported  
 Enforcement Action Number: Not reported  
 Action: Not reported  
 Action Date: Not reported  
 Civil Charges Assessed: Not reported  
 Solid Waste Facility Description: Not reported  
 Inspection Event Completed Dt: Not reported  
 Inspection Event Description: Not reported  
 Flag: SOLIDWASTE

Name: FAUQUIER COUNTY SOLID WASTE MANAGEMENT FACILITY  
 Address: 6438 COLLEGE ST  
 Address 2: Not reported  
 Address 3: Not reported  
 City,State,Zip: WARRENTON, VA 20187  
 Facility ID: Not reported  
 Facility Name: Fauquier County Solid Waste Management Facility  
 Location Address: 6438 College Street  
 Location Address 2: Not reported  
 Location City,St,Zip: Warrenton, VA 20187  
 Solid Waste Facility Region: NVRO  
 CEDS Site Id: 522  
 Site Location: Not reported  
 Solid Permit Id (alpha Prefix): SWP  
 Solid Permit Id (numeric Suffix): 575  
 Solid Waste Unit Type: Corral Farm Sanitary Landfill - Sanitary Landfill - Active  
 Inspection Date: 8/28/2017  
 Inspection Event Code: INSPFAC  
 Inspection Event Complete Date: 8/28/2017  
 Solid Waste Enf Effective Date: Not reported  
 Solid Waste Enf Penalty Type: Not reported  
 Solid Waste Enf Penalty Amount: Not reported  
 Solid Waste Enf Type Desc: Not reported  
 Solid Waste Unit Type: Not reported  
 Solid Waste Unit Name: Not reported  
 Haz. Waste Facility Region: Not reported  
 Haz. Waste Facility Epaid: Not reported  
 Haz. Waste Enforcement Date: Not reported  
 Haz. Waste Enforcement Type: Not reported  
 Haz. Waste Enforcement Agency: Not reported  
 Haz. Waste Enf RCRIS Comments: Not reported  
 Haz. Waste Penalty Type: Not reported  
 Haz. Waste Enf Order Dt. Signed: Not reported  
 Haz. Waste Enf Order Type: Not reported  
 Haz. Waste Penalty Amount: Not reported  
 Type Of Permit: Not reported

## MAP FINDINGS

Map ID  
Direction  
Distance  
Elevation

Site

Database(s)

EDR ID Number  
EPA ID Number

**CORRAL FARM WASTE MANAGEMENT FACILITY (Continued)****S107678802**

Permit No: Not reported  
Enforcement Action Number: Not reported  
Action: Not reported  
Action Date: Not reported  
Civil Charges Assessed: Not reported  
Solid Waste Facility Description: Not reported  
Inspection Event Completed Dt: Not reported  
Inspection Event Description: Not reported  
Flag: SOLIDWASTE

Name: FAUQUIER COUNTY SOLID WASTE MANAGEMENT FACILITY  
Address: 6438 COLLEGE ST  
Address 2: Not reported  
Address 3: Not reported  
City,State,Zip: WARRENTON, VA 20187  
Facility ID: Not reported  
Facility Name: Fauquier County Solid Waste Management Facility  
Location Address: 6438 College Street  
Location Address 2: Not reported  
Location City,St,Zip: Warrenton, VA 20187  
Solid Waste Facility Region: NVRO  
CEDS Site Id: 522  
Site Location: Not reported  
Solid Permit Id (alpha Prefix): SWP  
Solid Permit Id (numeric Suffix): 575  
Solid Waste Unit Type: Corral Farm Sanitary Landfill - Sanitary Landfill - Active  
Inspection Date: 8/28/2017  
Inspection Event Code: SNDL  
Inspection Event Complete Date: 8/31/2017  
Solid Waste Enf Effective Date: Not reported  
Solid Waste Enf Penalty Type: Not reported  
Solid Waste Enf Penalty Amount: Not reported  
Solid Waste Enf Type Desc: Not reported  
Solid Waste Unit Type: Not reported  
Solid Waste Unit Name: Not reported  
Haz. Waste Facility Region: Not reported  
Haz. Waste Facility Epaid: Not reported  
Haz. Waste Enforcement Date: Not reported  
Haz. Waste Enforcement Type: Not reported  
Haz. Waste Enforcement Agency: Not reported  
Haz. Waste Enf RCRIS Comments: Not reported  
Haz. Waste Penalty Type: Not reported  
Haz. Waste Enf Order Dt. Signed: Not reported  
Haz. Waste Enf Order Type: Not reported  
Haz. Waste Penalty Amount: Not reported  
Type Of Permit: Not reported  
Permit No: Not reported  
Enforcement Action Number: Not reported  
Action: Not reported  
Action Date: Not reported  
Civil Charges Assessed: Not reported  
Solid Waste Facility Description: Not reported  
Inspection Event Completed Dt: Not reported  
Inspection Event Description: Not reported  
Flag: SOLIDWASTE

Name: FAUQUIER COUNTY SOLID WASTE MANAGEMENT FACILITY

## MAP FINDINGS

Map ID  
Direction  
Distance  
Elevation

Site

Database(s)

EDR ID Number  
EPA ID Number

**CORRAL FARM WASTE MANAGEMENT FACILITY (Continued)****S107678802**

Address: 6438 COLLEGE ST  
 Address 2: Not reported  
 Address 3: Not reported  
 City,State,Zip: WARRENTON, VA 20187  
 Facility ID: Not reported  
 Facility Name: Fauquier County Solid Waste Management Facility  
 Location Address: 6438 College Street  
 Location Address 2: Not reported  
 Location City,St,Zip: Warrenton, VA 20187  
 Solid Waste Facility Region: NVRO  
 CEDS Site Id: 522  
 Site Location: Not reported  
 Solid Permit Id (alpha Prefix): SWP  
 Solid Permit Id (numeric Suffix): 575  
 Solid Waste Unit Type: Corral Farm Sanitary Landfill - Sanitary Landfill - Active  
 Inspection Date: 8/8/2018  
 Inspection Event Code: INSPFAC  
 Inspection Event Complete Date: 8/8/2018  
 Solid Waste Enf Effective Date: Not reported  
 Solid Waste Enf Penalty Type: Not reported  
 Solid Waste Enf Penalty Amount: Not reported  
 Solid Waste Enf Type Desc: Not reported  
 Solid Waste Unit Type: Not reported  
 Solid Waste Unit Name: Not reported  
 Haz. Waste Facility Region: Not reported  
 Haz. Waste Facility Epaid: Not reported  
 Haz. Waste Enforcement Date: Not reported  
 Haz. Waste Enforcement Type: Not reported  
 Haz. Waste Enforcement Agency: Not reported  
 Haz. Waste Enf RCRIS Comments: Not reported  
 Haz. Waste Penalty Type: Not reported  
 Haz. Waste Enf Order Dt. Signed: Not reported  
 Haz. Waste Enf Order Type: Not reported  
 Haz. Waste Penalty Amount: Not reported  
 Type Of Permit: Not reported  
 Permit No: Not reported  
 Enforcement Action Number: Not reported  
 Action: Not reported  
 Action Date: Not reported  
 Civil Charges Assessed: Not reported  
 Solid Waste Facility Description: Not reported  
 Inspection Event Completed Dt: Not reported  
 Inspection Event Description: Not reported  
 Flag: SOLIDWASTE

Name: FAUQUIER COUNTY SOLID WASTE MANAGEMENT FACILITY  
 Address: 6438 COLLEGE ST  
 Address 2: Not reported  
 Address 3: Not reported  
 City,State,Zip: WARRENTON, VA 20187  
 Facility ID: Not reported  
 Facility Name: Fauquier County Solid Waste Management Facility  
 Location Address: 6438 College Street  
 Location Address 2: Not reported  
 Location City,St,Zip: Warrenton, VA 20187  
 Solid Waste Facility Region: NVRO  
 CEDS Site Id: 522

## MAP FINDINGS

Map ID  
Direction  
Distance  
Elevation

Site

Database(s)

EDR ID Number  
EPA ID Number

**CORRAL FARM WASTE MANAGEMENT FACILITY (Continued)****S107678802**

Site Location: Not reported  
 Solid Permit Id (alpha Prefix): SWP  
 Solid Permit Id (numeric Suffix): 575  
 Solid Waste Unit Type: Corral Farm Sanitary Landfill - Sanitary Landfill - Active  
 Inspection Date: 8/8/2018  
 Inspection Event Code: SNDL  
 Inspection Event Complete Date: 8/23/2018  
 Solid Waste Enf Effective Date: Not reported  
 Solid Waste Enf Penalty Type: Not reported  
 Solid Waste Enf Penalty Amount: Not reported  
 Solid Waste Enf Type Desc: Not reported  
 Solid Waste Unit Type: Not reported  
 Solid Waste Unit Name: Not reported  
 Haz. Waste Facility Region: Not reported  
 Haz. Waste Facility Epaid: Not reported  
 Haz. Waste Enforcement Date: Not reported  
 Haz. Waste Enforcement Type: Not reported  
 Haz. Waste Enforcement Agency: Not reported  
 Haz. Waste Enf RCRIS Comments: Not reported  
 Haz. Waste Penalty Type: Not reported  
 Haz. Waste Enf Order Dt. Signed: Not reported  
 Haz. Waste Enf Order Type: Not reported  
 Haz. Waste Penalty Amount: Not reported  
 Type Of Permit: Not reported  
 Permit No: Not reported  
 Enforcement Action Number: Not reported  
 Action: Not reported  
 Action Date: Not reported  
 Civil Charges Assessed: Not reported  
 Solid Waste Facility Description: Not reported  
 Inspection Event Completed Dt: Not reported  
 Inspection Event Description: Not reported  
 Flag: SOLIDWASTE

Name: FAUQUIER COUNTY SOLID WASTE MANAGEMENT FACILITY  
 Address: 6438 COLLEGE ST  
 Address 2: Not reported  
 Address 3: Not reported  
 City,State,Zip: WARRENTON, VA 20187  
 Facility ID: Not reported  
 Facility Name: Fauquier County Solid Waste Management Facility  
 Location Address: 6438 College Street  
 Location Address 2: Not reported  
 Location City,St,Zip: Warrenton, VA 20187  
 Solid Waste Facility Region: NVRO  
 CEDS Site Id: 522  
 Site Location: Route 29 to College Street  
 Solid Permit Id (alpha Prefix): SWP  
 Solid Permit Id (numeric Suffix): 149  
 Solid Waste Unit Type: Fauquier County Landfill - Sanitary Landfill - Ac  
 Inspection Date: 10/27/2016  
 Inspection Event Code: INSPFAC  
 Inspection Event Complete Date: 10/27/2016  
 Solid Waste Enf Effective Date: Not reported  
 Solid Waste Enf Penalty Type: Not reported  
 Solid Waste Enf Penalty Amount: Not reported  
 Solid Waste Enf Type Desc: Not reported

## MAP FINDINGS

Map ID  
Direction  
Distance  
Elevation

Site

Database(s)

EDR ID Number  
EPA ID Number

**CORRAL FARM WASTE MANAGEMENT FACILITY (Continued)****S107678802**

Solid Waste Unit Type: Not reported  
 Solid Waste Unit Name: Not reported  
 Haz. Waste Facility Region: Not reported  
 Haz. Waste Facility Epaid: Not reported  
 Haz. Waste Enforcement Date: Not reported  
 Haz. Waste Enforcement Type: Not reported  
 Haz. Waste Enforcement Agency: Not reported  
 Haz. Waste Enf RCRIS Comments: Not reported  
 Haz. Waste Penalty Type: Not reported  
 Haz. Waste Enf Order Dt. Signed: Not reported  
 Haz. Waste Enf Order Type: Not reported  
 Haz. Waste Penalty Amount: Not reported  
 Type Of Permit: Not reported  
 Permit No: Not reported  
 Enforcement Action Number: Not reported  
 Action: Not reported  
 Action Date: Not reported  
 Civil Charges Assessed: Not reported  
 Solid Waste Facility Description: Not reported  
 Inspection Event Completed Dt: Not reported  
 Inspection Event Description: Not reported  
 Flag: SOLIDWASTE

Name: FAUQUIER COUNTY SOLID WASTE MANAGEMENT FACILITY  
 Address: 6438 COLLEGE ST  
 Address 2: Not reported  
 Address 3: Not reported  
 City,State,Zip: WARRENTON, VA 20187  
 Facility ID: Not reported  
 Facility Name: Fauquier County Solid Waste Management Facility  
 Location Address: 6438 College Street  
 Location Address 2: Not reported  
 Location City,St,Zip: Warrenton, VA 20187  
 Solid Waste Facility Region: NVRO  
 CEDS Site Id: 522  
 Site Location: Route 29 to College Street  
 Solid Permit Id (alpha Prefix): SWP  
 Solid Permit Id (numeric Suffix): 149  
 Solid Waste Unit Type: Fauquier County Landfill - Sanitary Landfill - Ac  
 Inspection Date: 10/27/2016  
 Inspection Event Code: SNDL  
 Inspection Event Complete Date: 11/4/2016  
 Solid Waste Enf Effective Date: Not reported  
 Solid Waste Enf Penalty Type: Not reported  
 Solid Waste Enf Penalty Amount: Not reported  
 Solid Waste Enf Type Desc: Not reported  
 Solid Waste Unit Type: Not reported  
 Solid Waste Unit Name: Not reported  
 Haz. Waste Facility Region: Not reported  
 Haz. Waste Facility Epaid: Not reported  
 Haz. Waste Enforcement Date: Not reported  
 Haz. Waste Enforcement Type: Not reported  
 Haz. Waste Enforcement Agency: Not reported  
 Haz. Waste Enf RCRIS Comments: Not reported  
 Haz. Waste Penalty Type: Not reported  
 Haz. Waste Enf Order Dt. Signed: Not reported  
 Haz. Waste Enf Order Type: Not reported

## MAP FINDINGS

Map ID  
Direction  
Distance  
Elevation

Site

Database(s)

EDR ID Number  
EPA ID Number

**CORRAL FARM WASTE MANAGEMENT FACILITY (Continued)****S107678802**

Haz. Waste Penalty Amount:	Not reported
Type Of Permit:	Not reported
Permit No:	Not reported
Enforcement Action Number:	Not reported
Action:	Not reported
Action Date:	Not reported
Civil Charges Assessed:	Not reported
Solid Waste Facility Description:	Not reported
Inspection Event Completed Dt:	Not reported
Inspection Event Description:	Not reported
Flag:	SOLIDWASTE
Name:	FAUQUIER COUNTY SOLID WASTE MANAGEMENT FACILITY
Address:	6438 COLLEGE ST
Address 2:	Not reported
Address 3:	Not reported
City,State,Zip:	WARRENTON, VA 20187
Facility ID:	Not reported
Facility Name:	Fauquier County Solid Waste Management Facility
Location Address:	6438 College Street
Location Address 2:	Not reported
Location City,St,Zip:	Warrenton, VA 20187
Solid Waste Facility Region:	NVRO
CEDS Site Id:	522
Site Location:	Route 29 to College Street
Solid Permit Id (alpha Prefix):	SWP
Solid Permit Id (numeric Suffix):	149
Solid Waste Unit Type:	Fauquier County Landfill - Sanitary Landfill - Ac
Inspection Date:	7/19/2016
Inspection Event Code:	INSPFAC
Inspection Event Complete Date:	7/19/2016
Solid Waste Enf Effective Date:	Not reported
Solid Waste Enf Penalty Type:	Not reported
Solid Waste Enf Penalty Amount:	Not reported
Solid Waste Enf Type Desc:	Not reported
Solid Waste Unit Type:	Not reported
Solid Waste Unit Name:	Not reported
Haz. Waste Facility Region:	Not reported
Haz. Waste Facility Epaid:	Not reported
Haz. Waste Enforcement Date:	Not reported
Haz. Waste Enforcement Type:	Not reported
Haz. Waste Enforcement Agency:	Not reported
Haz. Waste Enf RCRIS Comments:	Not reported
Haz. Waste Penalty Type:	Not reported
Haz. Waste Enf Order Dt. Signed:	Not reported
Haz. Waste Enf Order Type:	Not reported
Haz. Waste Penalty Amount:	Not reported
Type Of Permit:	Not reported
Permit No:	Not reported
Enforcement Action Number:	Not reported
Action:	Not reported
Action Date:	Not reported
Civil Charges Assessed:	Not reported
Solid Waste Facility Description:	Not reported
Inspection Event Completed Dt:	Not reported
Inspection Event Description:	Not reported
Flag:	SOLIDWASTE



## MAP FINDINGS

Map ID  
Direction  
Distance  
Elevation

Site

Database(s)

EDR ID Number  
EPA ID Number

**CORRAL FARM WASTE MANAGEMENT FACILITY (Continued)****S107678802**

Name: FAUQUIER COUNTY SOLID WASTE MANAGEMENT FACILITY  
 Address: 6438 COLLEGE ST  
 Address 2: Not reported  
 Address 3: Not reported  
 City,State,Zip: WARRENTON, VA 20187  
 Facility ID: Not reported  
 Facility Name: Fauquier County Solid Waste Management Facility  
 Location Address: 6438 College Street  
 Location Address 2: Not reported  
 Location City,St,Zip: Warrenton, VA 20187  
 Solid Waste Facility Region: NVRO  
 CEDS Site Id: 522  
 Site Location: Route 29 to College Street  
 Solid Permit Id (alpha Prefix): SWP  
 Solid Permit Id (numeric Suffix): 149  
 Solid Waste Unit Type: Fauquier County Landfill - Sanitary Landfill - Ac  
 Inspection Date: 7/19/2016  
 Inspection Event Code: SNDL  
 Inspection Event Complete Date: 7/26/2016  
 Solid Waste Enf Effective Date: Not reported  
 Solid Waste Enf Penalty Type: Not reported  
 Solid Waste Enf Penalty Amount: Not reported  
 Solid Waste Enf Type Desc: Not reported  
 Solid Waste Unit Type: Not reported  
 Solid Waste Unit Name: Not reported  
 Haz. Waste Facility Region: Not reported  
 Haz. Waste Facility Epaid: Not reported  
 Haz. Waste Enforcement Date: Not reported  
 Haz. Waste Enforcement Type: Not reported  
 Haz. Waste Enforcement Agency: Not reported  
 Haz. Waste Enf RCRIS Comments: Not reported  
 Haz. Waste Penalty Type: Not reported  
 Haz. Waste Enf Order Dt. Signed: Not reported  
 Haz. Waste Enf Order Type: Not reported  
 Haz. Waste Penalty Amount: Not reported  
 Type Of Permit: Not reported  
 Permit No: Not reported  
 Enforcement Action Number: Not reported  
 Action: Not reported  
 Action Date: Not reported  
 Civil Charges Assessed: Not reported  
 Solid Waste Facility Description: Not reported  
 Inspection Event Completed Dt: Not reported  
 Inspection Event Description: Not reported  
 Flag: SOLIDWASTE

Name: FAUQUIER COUNTY SOLID WASTE MANAGEMENT FACILITY  
 Address: 6438 COLLEGE ST  
 Address 2: Not reported  
 Address 3: Not reported  
 City,State,Zip: WARRENTON, VA 20187  
 Facility ID: Not reported  
 Facility Name: Fauquier County Solid Waste Management Facility  
 Location Address: 6438 College Street  
 Location Address 2: Not reported  
 Location City,St,Zip: Warrenton, VA 20187  
 Solid Waste Facility Region: NVRO

## MAP FINDINGS

Map ID  
Direction  
Distance  
Elevation

Site

Database(s)

EDR ID Number  
EPA ID Number

**CORRAL FARM WASTE MANAGEMENT FACILITY (Continued)****S107678802**

CEDS Site Id: 522  
 Site Location: Route 29 to College Street  
 Solid Permit Id (alpha Prefix): SWP  
 Solid Permit Id (numeric Suffix): 575  
 Solid Waste Unit Type: Corral Farm Sanitary Landfill - Sanitary Landfill  
 Inspection Date: 10/27/2016  
 Inspection Event Code: INSPFAC  
 Inspection Event Complete Date: 10/27/2016  
 Solid Waste Enf Effective Date: Not reported  
 Solid Waste Enf Penalty Type: Not reported  
 Solid Waste Enf Penalty Amount: Not reported  
 Solid Waste Enf Type Desc: Not reported  
 Solid Waste Unit Type: Not reported  
 Solid Waste Unit Name: Not reported  
 Haz. Waste Facility Region: Not reported  
 Haz. Waste Facility Epaid: Not reported  
 Haz. Waste Enforcement Date: Not reported  
 Haz. Waste Enforcement Type: Not reported  
 Haz. Waste Enforcement Agency: Not reported  
 Haz. Waste Enf RCRIS Comments: Not reported  
 Haz. Waste Penalty Type: Not reported  
 Haz. Waste Enf Order Dt. Signed: Not reported  
 Haz. Waste Enf Order Type: Not reported  
 Haz. Waste Penalty Amount: Not reported  
 Type Of Permit: Not reported  
 Permit No: Not reported  
 Enforcement Action Number: Not reported  
 Action: Not reported  
 Action Date: Not reported  
 Civil Charges Assessed: Not reported  
 Solid Waste Facility Description: Not reported  
 Inspection Event Completed Dt: Not reported  
 Inspection Event Description: Not reported  
 Flag: SOLIDWASTE

Name: FAUQUIER COUNTY SOLID WASTE MANAGEMENT FACILITY  
 Address: 6438 COLLEGE ST  
 Address 2: Not reported  
 Address 3: Not reported  
 City,State,Zip: WARRENTON, VA 20187  
 Facility ID: Not reported  
 Facility Name: Fauquier County Solid Waste Management Facility  
 Location Address: 6438 College Street  
 Location Address 2: Not reported  
 Location City,St,Zip: Warrenton, VA 20187  
 Solid Waste Facility Region: NVRO  
 CEDS Site Id: 522  
 Site Location: Route 29 to College Street  
 Solid Permit Id (alpha Prefix): SWP  
 Solid Permit Id (numeric Suffix): 575  
 Solid Waste Unit Type: Corral Farm Sanitary Landfill - Sanitary Landfill  
 Inspection Date: 7/19/2016  
 Inspection Event Code: INSPFAC  
 Inspection Event Complete Date: 7/19/2016  
 Solid Waste Enf Effective Date: Not reported  
 Solid Waste Enf Penalty Type: Not reported  
 Solid Waste Enf Penalty Amount: Not reported

## MAP FINDINGS

Map ID  
Direction  
Distance  
Elevation

Site

Database(s)

EDR ID Number  
EPA ID Number

**CORRAL FARM WASTE MANAGEMENT FACILITY (Continued)****S107678802**

Solid Waste Enf Type Desc: Not reported  
 Solid Waste Unit Type: Not reported  
 Solid Waste Unit Name: Not reported  
 Haz. Waste Facility Region: Not reported  
 Haz. Waste Facility Epaid: Not reported  
 Haz. Waste Enforcement Date: Not reported  
 Haz. Waste Enforcement Type: Not reported  
 Haz. Waste Enforcement Agency: Not reported  
 Haz. Waste Enf RCRIS Comments: Not reported  
 Haz. Waste Penalty Type: Not reported  
 Haz. Waste Enf Order Dt. Signed: Not reported  
 Haz. Waste Enf Order Type: Not reported  
 Haz. Waste Penalty Amount: Not reported  
 Type Of Permit: Not reported  
 Permit No: Not reported  
 Enforcement Action Number: Not reported  
 Action: Not reported  
 Action Date: Not reported  
 Civil Charges Assessed: Not reported  
 Solid Waste Facility Description: Not reported  
 Inspection Event Completed Dt: Not reported  
 Inspection Event Description: Not reported  
 Flag: SOLIDWASTE

Name: FAUQUIER COUNTY SOLID WASTE MANAGEMENT FACILITY  
 Address: 6438 COLLEGE ST  
 Address 2: Not reported  
 Address 3: Not reported  
 City,State,Zip: WARRENTON, VA 20187  
 Facility ID: Not reported  
 Facility Name: Fauquier County Solid Waste Management Facility  
 Location Address: 6438 College Street  
 Location Address 2: Not reported  
 Location City,St,Zip: Warrenton, VA 20187  
 Solid Waste Facility Region: NVRO  
 CEDS Site Id: 522  
 Site Location: Route 29 to College Street  
 Solid Permit Id (alpha Prefix): SWP  
 Solid Permit Id (numeric Suffix): 575  
 Solid Waste Unit Type: Corral Farm Sanitary Landfill - Sanitary Landfill  
 Inspection Date: 7/19/2016  
 Inspection Event Code: SNDL  
 Inspection Event Complete Date: 7/25/2016  
 Solid Waste Enf Effective Date: Not reported  
 Solid Waste Enf Penalty Type: Not reported  
 Solid Waste Enf Penalty Amount: Not reported  
 Solid Waste Enf Type Desc: Not reported  
 Solid Waste Unit Type: Not reported  
 Solid Waste Unit Name: Not reported  
 Haz. Waste Facility Region: Not reported  
 Haz. Waste Facility Epaid: Not reported  
 Haz. Waste Enforcement Date: Not reported  
 Haz. Waste Enforcement Type: Not reported  
 Haz. Waste Enforcement Agency: Not reported  
 Haz. Waste Enf RCRIS Comments: Not reported  
 Haz. Waste Penalty Type: Not reported  
 Haz. Waste Enf Order Dt. Signed: Not reported

## MAP FINDINGS

Map ID  
Direction  
Distance  
Elevation

Site

Database(s)

EDR ID Number  
EPA ID Number

**CORRAL FARM WASTE MANAGEMENT FACILITY (Continued)****S107678802**

Haz. Waste Enf Order Type:	Not reported
Haz. Waste Penalty Amount:	Not reported
Type Of Permit:	Not reported
Permit No:	Not reported
Enforcement Action Number:	Not reported
Action:	Not reported
Action Date:	Not reported
Civil Charges Assessed:	Not reported
Solid Waste Facility Description:	Not reported
Inspection Event Completed Dt:	Not reported
Inspection Event Description:	Not reported
Flag:	SOLIDWASTE
Name:	FAUQUIER COUNTY SOLID WASTE MANAGEMENT FACILITY
Address:	6438 COLLEGE ST
Address 2:	Not reported
Address 3:	Not reported
City,State,Zip:	WARRENTON, VA 20187
Facility ID:	Not reported
Facility Name:	Fauquier County Solid Waste Management Facility
Location Address:	6438 College Street
Location Address 2:	Not reported
Location City,St,Zip:	Warrenton, VA 20187
Solid Waste Facility Region:	Northern Regional Office
CEDS Site Id:	522
Site Location:	Route 29 to College Street
Solid Permit Id (alpha Prefix):	SWP
Solid Permit Id (numeric Suffix):	149
Solid Waste Unit Type:	Sanitary Landfill [SW]
Inspection Date:	3/9/2010
Inspection Event Code:	SWLWCIR
Inspection Event Complete Date:	4/21/2010
Solid Waste Enf Effective Date:	Not reported
Solid Waste Enf Penalty Type:	Not reported
Solid Waste Enf Penalty Amount:	Not reported
Solid Waste Enf Type Desc:	Not reported
Solid Waste Unit Type:	Not reported
Solid Waste Unit Name:	Not reported
Haz. Waste Facility Region:	Not reported
Haz. Waste Facility Epaid:	Not reported
Haz. Waste Enforcement Date:	Not reported
Haz. Waste Enforcement Type:	Not reported
Haz. Waste Enforcement Agency:	Not reported
Haz. Waste Enf RCRIS Comments:	Not reported
Haz. Waste Penalty Type:	Not reported
Haz. Waste Enf Order Dt. Signed:	Not reported
Haz. Waste Enf Order Type:	Not reported
Haz. Waste Penalty Amount:	Not reported
Type Of Permit:	Not reported
Permit No:	Not reported
Enforcement Action Number:	Not reported
Action:	Not reported
Action Date:	Not reported
Civil Charges Assessed:	Not reported
Solid Waste Facility Description:	Not reported
Inspection Event Completed Dt:	Not reported
Inspection Event Description:	Not reported

## MAP FINDINGS

Map ID  
Direction  
Distance  
Elevation

Site

Database(s)

EDR ID Number  
EPA ID Number

**CORRAL FARM WASTE MANAGEMENT FACILITY (Continued)****S107678802**

Flag: SOLIDWASTE

Name: FAUQUIER COUNTY SOLID WASTE MANAGEMENT FACILITY  
Address: 6438 COLLEGE ST  
Address 2: Not reported  
Address 3: Not reported  
City,State,Zip: WARRENTON, VA 20187  
Facility ID: Not reported  
Facility Name: Fauquier County Solid Waste Management Facility  
Location Address: 6438 College Street  
Location Address 2: Not reported  
Location City,St,Zip: Warrenton, VA 20187  
Solid Waste Facility Region: Northern Regional Office  
CEDS Site Id: 522  
Site Location: Route 29 to College Street  
Solid Permit Id (alpha Prefix): SWP  
Solid Permit Id (numeric Suffix): 575  
Solid Waste Unit Type: Sanitary Landfill [SW]  
Inspection Date: 12/10/2009  
Inspection Event Code: SWLWCIR  
Inspection Event Complete Date: 1/21/2010  
Solid Waste Enf Effective Date: Not reported  
Solid Waste Enf Penalty Type: Not reported  
Solid Waste Enf Penalty Amount: Not reported  
Solid Waste Enf Type Desc: Not reported  
Solid Waste Unit Type: Not reported  
Solid Waste Unit Name: Not reported  
Haz. Waste Facility Region: Not reported  
Haz. Waste Facility Epaid: Not reported  
Haz. Waste Enforcement Date: Not reported  
Haz. Waste Enforcement Type: Not reported  
Haz. Waste Enforcement Agency: Not reported  
Haz. Waste Enf RCRIS Comments: Not reported  
Haz. Waste Penalty Type: Not reported  
Haz. Waste Enf Order Dt. Signed: Not reported  
Haz. Waste Enf Order Type: Not reported  
Haz. Waste Penalty Amount: Not reported  
Type Of Permit: Not reported  
Permit No: Not reported  
Enforcement Action Number: Not reported  
Action: Not reported  
Action Date: Not reported  
Civil Charges Assessed: Not reported  
Solid Waste Facility Description: Not reported  
Inspection Event Completed Dt: Not reported  
Inspection Event Description: Send warning letter w/CIR to facility  
Flag: SOLIDWASTE

Name: FAUQUIER COUNTY SOLID WASTE MANAGEMENT FACILITY  
Address: 6438 COLLEGE ST  
Address 2: Not reported  
Address 3: Not reported  
City,State,Zip: WARRENTON, VA 20187  
Facility ID: Not reported  
Facility Name: Fauquier County Solid Waste Management Facility  
Location Address: 6438 College Street  
Location Address 2: Not reported

## MAP FINDINGS

Map ID  
Direction  
Distance  
Elevation

Site

Database(s)

EDR ID Number  
EPA ID Number

**CORRAL FARM WASTE MANAGEMENT FACILITY (Continued)****S107678802**

Location City,St,Zip: Warrenton, VA 20187  
 Solid Waste Facility Region: Northern Va. Regional Office  
 CEDS Site Id: 522  
 Site Location: Route 29 to College Street  
 Solid Permit Id (alpha Prefix): SWP  
 Solid Permit Id (numeric Suffix): 149  
 Solid Waste Unit Type: Sanitary Landfill [S]  
 Inspection Date: 05/15/06  
 Inspection Event Code: SNOVWCIR  
 Inspection Event Complete Date: Not reported  
 Solid Waste Enf Effective Date: Not reported  
 Solid Waste Enf Penalty Type: Not reported  
 Solid Waste Enf Penalty Amount: Not reported  
 Solid Waste Enf Type Desc: Not reported  
 Solid Waste Unit Type: Not reported  
 Solid Waste Unit Name: Not reported  
 Haz. Waste Facility Region: Not reported  
 Haz. Waste Facility Epaid: Not reported  
 Haz. Waste Enforcement Date: Not reported  
 Haz. Waste Enforcement Type: Not reported  
 Haz. Waste Enforcement Agency: Not reported  
 Haz. Waste Enf RCRIS Comments: Not reported  
 Haz. Waste Penalty Type: Not reported  
 Haz. Waste Enf Order Dt. Signed: Not reported  
 Haz. Waste Enf Order Type: Not reported  
 Haz. Waste Penalty Amount: Not reported  
 Type Of Permit: Not reported  
 Permit No: Not reported  
 Enforcement Action Number: Not reported  
 Action: Not reported  
 Action Date: Not reported  
 Civil Charges Assessed: Not reported  
 Solid Waste Facility Description: Not reported  
 Inspection Event Completed Dt: Not reported  
 Inspection Event Description: Send NOV w/ CIR to facility  
 Flag: WASTE

Name: FAUQUIER COUNTY SOLID WASTE MANAGEMENT FACILITY  
 Address: 6438 COLLEGE ST  
 Address 2: Not reported  
 Address 3: Not reported  
 City,State,Zip: WARRENTON, VA 20187  
 Facility ID: Not reported  
 Facility Name: Fauquier County Solid Waste Management Facility  
 Location Address: 6438 College Street  
 Location Address 2: Not reported  
 Location City,St,Zip: Warrenton, VA 20187  
 Solid Waste Facility Region: Northern Va. Regional Office  
 CEDS Site Id: 522  
 Site Location: Route 29 to College Street  
 Solid Permit Id (alpha Prefix): SWP  
 Solid Permit Id (numeric Suffix): 575  
 Solid Waste Unit Type: Sanitary Landfill [S]  
 Inspection Date: 05/16/06  
 Inspection Event Code: SNOVWCIR  
 Inspection Event Complete Date: Not reported  
 Solid Waste Enf Effective Date: Not reported

## MAP FINDINGS

Map ID  
Direction  
Distance  
Elevation

Site

Database(s)

EDR ID Number  
EPA ID Number

**CORRAL FARM WASTE MANAGEMENT FACILITY (Continued)****S107678802**

Solid Waste Enf Penalty Type: Not reported  
 Solid Waste Enf Penalty Amount: Not reported  
 Solid Waste Enf Type Desc: Not reported  
 Solid Waste Unit Type: Not reported  
 Solid Waste Unit Name: Not reported  
 Haz. Waste Facility Region: Not reported  
 Haz. Waste Facility Epaid: Not reported  
 Haz. Waste Enforcement Date: Not reported  
 Haz. Waste Enforcement Type: Not reported  
 Haz. Waste Enforcement Agency: Not reported  
 Haz. Waste Enf RCRIS Comments: Not reported  
 Haz. Waste Penalty Type: Not reported  
 Haz. Waste Enf Order Dt. Signed: Not reported  
 Haz. Waste Enf Order Type: Not reported  
 Haz. Waste Penalty Amount: Not reported  
 Type Of Permit: Not reported  
 Permit No: Not reported  
 Enforcement Action Number: Not reported  
 Action: Not reported  
 Action Date: Not reported  
 Civil Charges Assessed: Not reported  
 Solid Waste Facility Description: Not reported  
 Inspection Event Completed Dt: Not reported  
 Inspection Event Description: Send NOV w/ CIR to facility  
 Flag: WASTE

Name: FAUQUIER COUNTY SOLID WASTE MANAGEMENT FACILITY  
 Address: 6438 COLLEGE ST  
 Address 2: Not reported  
 Address 3: ROUTE 29 TO COLLEGE STREET  
 City,State,Zip: WARRENTON, VA 20187  
 Facility ID: Not reported  
 Facility Name: Fauquier County Solid Waste Management Facility  
 Location Address: 6438 College Street  
 Location Address 2: Not reported  
 Location City,St,Zip: Warrenton, VA 2018  
 Solid Waste Facility Region: Northern Va. Regional Office  
 CEDS Site Id: 522  
 Site Location: Route 29 to College St  
 Solid Permit Id (alpha Prefix): SWP  
 Solid Permit Id (numeric Suffix): 149  
 Solid Waste Unit Type: Sanitary Landfill [S]  
 Inspection Date: 02/08/06  
 Inspection Event Code: SNOVWCIR  
 Inspection Event Complete Date: Not reported  
 Solid Waste Enf Effective Date: Not reported  
 Solid Waste Enf Penalty Type: Not reported  
 Solid Waste Enf Penalty Amount: Not reported  
 Solid Waste Enf Type Desc: Not reported  
 Solid Waste Unit Type: Solid Waste Full Permit  
 Solid Waste Unit Name: Fauquier County Landfill  
 Haz. Waste Facility Region: Not reported  
 Haz. Waste Facility Epaid: Not reported  
 Haz. Waste Enforcement Date: Not reported  
 Haz. Waste Enforcement Type: Not reported  
 Haz. Waste Enforcement Agency: Not reported  
 Haz. Waste Enf RCRIS Comments: Not reported

## MAP FINDINGS

Map ID  
Direction  
Distance  
Elevation

Site

Database(s)

EDR ID Number  
EPA ID Number

**CORRAL FARM WASTE MANAGEMENT FACILITY (Continued)****S107678802**

Haz. Waste Penalty Type:	Not reported
Haz. Waste Enf Order Dt. Signed:	Not reported
Haz. Waste Enf Order Type:	Not reported
Haz. Waste Penalty Amount:	Not reported
Type Of Permit:	Not reported
Permit No:	Not reported
Enforcement Action Number:	Not reported
Action:	Not reported
Action Date:	Not reported
Civil Charges Assessed:	Not reported
Solid Waste Facility Description:	Not reported
Inspection Event Completed Dt:	Not reported
Inspection Event Description:	Send NOV w/ CIR to facility
Flag:	WASTE
Name:	FAUQUIER COUNTY SOLID WASTE MANAGEMENT FACILITY
Address:	6438 COLLEGE ST
Address 2:	Not reported
Address 3:	ROUTE 29 TO COLLEGE STREET
City,State,Zip:	WARRENTON, VA 20187
Facility ID:	Not reported
Facility Name:	Fauquier County Solid Waste Management Facility
Location Address:	6438 College Street
Location Address 2:	Not reported
Location City,St,Zip:	Warrenton, VA 2018
Solid Waste Facility Region:	Northern Va. Regional Office
CEDS Site Id:	522
Site Location:	Route 29 to College St
Solid Permit Id (alpha Prefix):	SWP
Solid Permit Id (numeric Suffix):	575
Solid Waste Unit Type:	Sanitary Landfill [S
Inspection Date:	02/08/06
Inspection Event Code:	SNOVWCIR
Inspection Event Complete Date:	Not reported
Solid Waste Enf Effective Date:	Not reported
Solid Waste Enf Penalty Type:	Not reported
Solid Waste Enf Penalty Amount:	Not reported
Solid Waste Enf Type Desc:	Not reported
Solid Waste Unit Type:	Solid Waste Full Permit
Solid Waste Unit Name:	Corral Farm Sanitary Landfill
Haz. Waste Facility Region:	Not reported
Haz. Waste Facility Epaid:	Not reported
Haz. Waste Enforcement Date:	Not reported
Haz. Waste Enforcement Type:	Not reported
Haz. Waste Enforcement Agency:	Not reported
Haz. Waste Enf RCRIS Comments:	Not reported
Haz. Waste Penalty Type:	Not reported
Haz. Waste Enf Order Dt. Signed:	Not reported
Haz. Waste Enf Order Type:	Not reported
Haz. Waste Penalty Amount:	Not reported
Type Of Permit:	Not reported
Permit No:	Not reported
Enforcement Action Number:	Not reported
Action:	Not reported
Action Date:	Not reported
Civil Charges Assessed:	Not reported
Solid Waste Facility Description:	Not reported



## MAP FINDINGS

Map ID  
Direction  
Distance  
Elevation

Site

Database(s)

EDR ID Number  
EPA ID Number

**CORRAL FARM WASTE MANAGEMENT FACILITY (Continued)****S107678802**

Inspection Event Completed Dt: Not reported  
Inspection Event Description: Send NOV w/ CIR to facility  
Flag: WASTE

Name: FAUQUIER COUNTY SOLID WASTE MANAGEMENT FACILITY  
Address: 6438 COLLEGE ST  
Address 2: Not reported  
Address 3: Not reported  
City,State,Zip: WARRENTON, VA 20187  
Facility ID: Not reported  
Facility Name: Not reported  
Location Address: Not reported  
Location Address 2: Not reported  
Location City,St,Zip: Not reported  
Solid Waste Facility Region: Not reported  
CEDDS Site Id: Not reported  
Site Location: Not reported  
Solid Permit Id (alpha Prefix): Not reported  
Solid Permit Id (numeric Suffix): Not reported  
Solid Waste Unit Type: Not reported  
Inspection Date: Not reported  
Inspection Event Code: Not reported  
Inspection Event Complete Date: Not reported  
Solid Waste Enf Effective Date: Not reported  
Solid Waste Enf Penalty Type: Not reported  
Solid Waste Enf Penalty Amount: Not reported  
Solid Waste Enf Type Desc: Not reported  
Solid Waste Unit Type: Not reported  
Solid Waste Unit Name: Not reported  
Haz. Waste Facility Region: Not reported  
Haz. Waste Facility Epaid: Not reported  
Haz. Waste Enforcement Date: Not reported  
Haz. Waste Enforcement Type: Not reported  
Haz. Waste Enforcement Agency: Not reported  
Haz. Waste Enf RCRIS Comments: Not reported  
Haz. Waste Penalty Type: Not reported  
Haz. Waste Enf Order Dt. Signed: Not reported  
Haz. Waste Enf Order Type: Not reported  
Haz. Waste Penalty Amount: Not reported  
Type Of Permit: Not reported  
Permit No: VAR051470  
Enforcement Action Number: NR18-1209  
Action: NOTICE OF VIOLATION/NOV  
Action Date: 12/13/2018  
Civil Charges Assessed: Not reported  
Solid Waste Facility Description: Not reported  
Inspection Event Completed Dt: Not reported  
Inspection Event Description: Not reported  
Flag: WATER

Name: FAUQUIER COUNTY SOLID WASTE MANAGEMENT FACILITY  
Address: 6438 COLLEGE ST  
Address 2: Not reported  
Address 3: Not reported  
City,State,Zip: WARRENTON, VA 20187  
Facility ID: Not reported  
Facility Name: Corral Farm Transfer Station

## MAP FINDINGS

Map ID  
Direction  
Distance  
Elevation

Site

Database(s)

EDR ID Number  
EPA ID Number

**CORRAL FARM WASTE MANAGEMENT FACILITY (Continued)****S107678802**

Location Address: 8499 Bingham Road  
 Location Address 2: Not reported  
 Location City,St,Zip: Warrenton, VA 20187  
 Solid Waste Facility Region: NVRO  
 CEDS Site Id: 2189  
 Site Location: Not reported  
 Solid Permit Id (alpha Prefix): PBR  
 Solid Permit Id (numeric Suffix): 625  
 Solid Waste Unit Type: Corral Farm Transfer Station - Transfer Station - Active  
 Inspection Date: 10/24/2018  
 Inspection Event Code: INSPFAC  
 Inspection Event Complete Date: 10/24/2018  
 Solid Waste Enf Effective Date: Not reported  
 Solid Waste Enf Penalty Type: Not reported  
 Solid Waste Enf Penalty Amount: Not reported  
 Solid Waste Enf Type Desc: Not reported  
 Solid Waste Unit Type: Not reported  
 Solid Waste Unit Name: Not reported  
 Haz. Waste Facility Region: Not reported  
 Haz. Waste Facility Epaid: Not reported  
 Haz. Waste Enforcement Date: Not reported  
 Haz. Waste Enforcement Type: Not reported  
 Haz. Waste Enforcement Agency: Not reported  
 Haz. Waste Enf RCRIS Comments: Not reported  
 Haz. Waste Penalty Type: Not reported  
 Haz. Waste Enf Order Dt. Signed: Not reported  
 Haz. Waste Enf Order Type: Not reported  
 Haz. Waste Penalty Amount: Not reported  
 Type Of Permit: Not reported  
 Permit No: Not reported  
 Enforcement Action Number: Not reported  
 Action: Not reported  
 Action Date: Not reported  
 Civil Charges Assessed: Not reported  
 Solid Waste Facility Description: Not reported  
 Inspection Event Completed Dt: Not reported  
 Inspection Event Description: Not reported  
 Flag: SOLIDWASTE

Name: FAUQUIER COUNTY SOLID WASTE MANAGEMENT FACILITY  
 Address: 6438 COLLEGE ST  
 Address 2: Not reported  
 Address 3: Not reported  
 City,State,Zip: WARRENTON, VA 20187  
 Facility ID: Not reported  
 Facility Name: Corral Farm Transfer Station  
 Location Address: 8499 Bingham Road  
 Location Address 2: Not reported  
 Location City,St,Zip: Warrenton, VA 20187  
 Solid Waste Facility Region: NVRO  
 CEDS Site Id: 2189  
 Site Location: Not reported  
 Solid Permit Id (alpha Prefix): PBR  
 Solid Permit Id (numeric Suffix): 625  
 Solid Waste Unit Type: Corral Farm Transfer Station - Transfer Station - Active  
 Inspection Date: 10/24/2018  
 Inspection Event Code: SNDL

## MAP FINDINGS

Map ID  
 Direction  
 Distance  
 Elevation

Site

Database(s)

EDR ID Number  
 EPA ID Number

**CORRAL FARM WASTE MANAGEMENT FACILITY (Continued)****S107678802**

Inspection Event Complete Date: 11/2/2018  
 Solid Waste Enf Effective Date: Not reported  
 Solid Waste Enf Penalty Type: Not reported  
 Solid Waste Enf Penalty Amount: Not reported  
 Solid Waste Enf Type Desc: Not reported  
 Solid Waste Unit Type: Not reported  
 Solid Waste Unit Name: Not reported  
 Haz. Waste Facility Region: Not reported  
 Haz. Waste Facility Epaid: Not reported  
 Haz. Waste Enforcement Date: Not reported  
 Haz. Waste Enforcement Type: Not reported  
 Haz. Waste Enforcement Agency: Not reported  
 Haz. Waste Enf RCRIS Comments: Not reported  
 Haz. Waste Penalty Type: Not reported  
 Haz. Waste Enf Order Dt. Signed: Not reported  
 Haz. Waste Enf Order Type: Not reported  
 Haz. Waste Penalty Amount: Not reported  
 Type Of Permit: Not reported  
 Permit No: Not reported  
 Enforcement Action Number: Not reported  
 Action: Not reported  
 Action Date: Not reported  
 Civil Charges Assessed: Not reported  
 Solid Waste Facility Description: Not reported  
 Inspection Event Completed Dt: Not reported  
 Inspection Event Description: Not reported  
 Flag: SOLIDWASTE

Name: FAUQUIER COUNTY SOLID WASTE MANAGEMENT FACILITY  
 Address: 6438 COLLEGE ST  
 Address 2: Not reported  
 Address 3: Not reported  
 City,State,Zip: WARRENTON, VA 20187  
 Facility ID: Not reported  
 Facility Name: Corral Farm Transfer Station  
 Location Address: 8499 Bingham Road  
 Location Address 2: Not reported  
 Location City,St,Zip: Warrenton, VA 20187  
 Solid Waste Facility Region: NVRO  
 CEDS Site Id: 2189  
 Site Location: Not reported  
 Solid Permit Id (alpha Prefix): PBR  
 Solid Permit Id (numeric Suffix): 625  
 Solid Waste Unit Type: Corral Farm Transfer Station - Transfer Station - Active  
 Inspection Date: 12/6/2017  
 Inspection Event Code: INSPFAC  
 Inspection Event Complete Date: 12/6/2017  
 Solid Waste Enf Effective Date: Not reported  
 Solid Waste Enf Penalty Type: Not reported  
 Solid Waste Enf Penalty Amount: Not reported  
 Solid Waste Enf Type Desc: Not reported  
 Solid Waste Unit Type: Not reported  
 Solid Waste Unit Name: Not reported  
 Haz. Waste Facility Region: Not reported  
 Haz. Waste Facility Epaid: Not reported  
 Haz. Waste Enforcement Date: Not reported  
 Haz. Waste Enforcement Type: Not reported

## MAP FINDINGS

Map ID  
 Direction  
 Distance  
 Elevation

Site

Database(s)

EDR ID Number  
 EPA ID Number

**CORRAL FARM WASTE MANAGEMENT FACILITY (Continued)****S107678802**

Haz. Waste Enforcement Agency: Not reported  
 Haz. Waste Enf RCRIS Comments: Not reported  
 Haz. Waste Penalty Type: Not reported  
 Haz. Waste Enf Order Dt. Signed: Not reported  
 Haz. Waste Enf Order Type: Not reported  
 Haz. Waste Penalty Amount: Not reported  
 Type Of Permit: Not reported  
 Permit No: Not reported  
 Enforcement Action Number: Not reported  
 Action: Not reported  
 Action Date: Not reported  
 Civil Charges Assessed: Not reported  
 Solid Waste Facility Description: Not reported  
 Inspection Event Completed Dt: Not reported  
 Inspection Event Description: Not reported  
 Flag: SOLIDWASTE

Name: FAUQUIER COUNTY SOLID WASTE MANAGEMENT FACILITY  
 Address: 6438 COLLEGE ST  
 Address 2: Not reported  
 Address 3: Not reported  
 City,State,Zip: WARRENTON, VA 20187  
 Facility ID: Not reported  
 Facility Name: Corral Farm Transfer Station  
 Location Address: 8499 Bingham Road  
 Location Address 2: Not reported  
 Location City,St,Zip: Warrenton, VA 20187  
 Solid Waste Facility Region: NVRO  
 CEDS Site Id: 2189  
 Site Location: Not reported  
 Solid Permit Id (alpha Prefix): PBR  
 Solid Permit Id (numeric Suffix): 625  
 Solid Waste Unit Type: Corral Farm Transfer Station - Transfer Station - Active  
 Inspection Date: 12/6/2017  
 Inspection Event Code: SNDL  
 Inspection Event Complete Date: 12/13/2017  
 Solid Waste Enf Effective Date: Not reported  
 Solid Waste Enf Penalty Type: Not reported  
 Solid Waste Enf Penalty Amount: Not reported  
 Solid Waste Enf Type Desc: Not reported  
 Solid Waste Unit Type: Not reported  
 Solid Waste Unit Name: Not reported  
 Haz. Waste Facility Region: Not reported  
 Haz. Waste Facility Epaid: Not reported  
 Haz. Waste Enforcement Date: Not reported  
 Haz. Waste Enforcement Type: Not reported  
 Haz. Waste Enforcement Agency: Not reported  
 Haz. Waste Enf RCRIS Comments: Not reported  
 Haz. Waste Penalty Type: Not reported  
 Haz. Waste Enf Order Dt. Signed: Not reported  
 Haz. Waste Enf Order Type: Not reported  
 Haz. Waste Penalty Amount: Not reported  
 Type Of Permit: Not reported  
 Permit No: Not reported  
 Enforcement Action Number: Not reported  
 Action: Not reported  
 Action Date: Not reported

## MAP FINDINGS

Map ID  
Direction  
Distance  
Elevation

Site

Database(s)

EDR ID Number  
EPA ID Number

**CORRAL FARM WASTE MANAGEMENT FACILITY (Continued)****S107678802**

Civil Charges Assessed: Not reported  
 Solid Waste Facility Description: Not reported  
 Inspection Event Completed Dt: Not reported  
 Inspection Event Description: Not reported  
 Flag: SOLIDWASTE

Name: FAUQUIER COUNTY SOLID WASTE MANAGEMENT FACILITY  
 Address: 6438 COLLEGE ST  
 Address 2: Not reported  
 Address 3: Not reported  
 City,State,Zip: WARRENTON, VA 20187  
 Facility ID: Not reported  
 Facility Name: Corral Farm Transfer Station  
 Location Address: 8499 Bingham Road  
 Location Address 2: Not reported  
 Location City,St,Zip: Warrenton, VA 20187  
 Solid Waste Facility Region: NVRO  
 CEDS Site Id: 2189  
 Site Location: Not reported  
 Solid Permit Id (alpha Prefix): PBR  
 Solid Permit Id (numeric Suffix): 625  
 Solid Waste Unit Type: Corral Farm Transfer Station - Transfer Station - Active  
 Inspection Date: 2/13/2018  
 Inspection Event Code: INSPFAC  
 Inspection Event Complete Date: 2/13/2018  
 Solid Waste Enf Effective Date: Not reported  
 Solid Waste Enf Penalty Type: Not reported  
 Solid Waste Enf Penalty Amount: Not reported  
 Solid Waste Enf Type Desc: Not reported  
 Solid Waste Unit Type: Not reported  
 Solid Waste Unit Name: Not reported  
 Haz. Waste Facility Region: Not reported  
 Haz. Waste Facility Epaid: Not reported  
 Haz. Waste Enforcement Date: Not reported  
 Haz. Waste Enforcement Type: Not reported  
 Haz. Waste Enforcement Agency: Not reported  
 Haz. Waste Enf RCRIS Comments: Not reported  
 Haz. Waste Penalty Type: Not reported  
 Haz. Waste Enf Order Dt. Signed: Not reported  
 Haz. Waste Enf Order Type: Not reported  
 Haz. Waste Penalty Amount: Not reported  
 Type Of Permit: Not reported  
 Permit No: Not reported  
 Enforcement Action Number: Not reported  
 Action: Not reported  
 Action Date: Not reported  
 Civil Charges Assessed: Not reported  
 Solid Waste Facility Description: Not reported  
 Inspection Event Completed Dt: Not reported  
 Inspection Event Description: Not reported  
 Flag: SOLIDWASTE

Name: FAUQUIER COUNTY SOLID WASTE MANAGEMENT FACILITY  
 Address: 6438 COLLEGE ST  
 Address 2: Not reported  
 Address 3: Not reported  
 City,State,Zip: WARRENTON, VA 20187

## MAP FINDINGS

Map ID  
 Direction  
 Distance  
 Elevation

Site

Database(s)

EDR ID Number  
 EPA ID Number

**CORRAL FARM WASTE MANAGEMENT FACILITY (Continued)****S107678802**

Facility ID: Not reported  
 Facility Name: Corral Farm Transfer Station  
 Location Address: 8499 Bingham Road  
 Location Address 2: Not reported  
 Location City,St,Zip: Warrenton, VA 20187  
 Solid Waste Facility Region: NVRO  
 CEDS Site Id: 2189  
 Site Location: Not reported  
 Solid Permit Id (alpha Prefix): PBR  
 Solid Permit Id (numeric Suffix): 625  
 Solid Waste Unit Type: Corral Farm Transfer Station - Transfer Station - Active  
 Inspection Date: 2/13/2018  
 Inspection Event Code: SNDL  
 Inspection Event Complete Date: 2/14/2018  
 Solid Waste Enf Effective Date: Not reported  
 Solid Waste Enf Penalty Type: Not reported  
 Solid Waste Enf Penalty Amount: Not reported  
 Solid Waste Enf Type Desc: Not reported  
 Solid Waste Unit Type: Not reported  
 Solid Waste Unit Name: Not reported  
 Haz. Waste Facility Region: Not reported  
 Haz. Waste Facility Epaid: Not reported  
 Haz. Waste Enforcement Date: Not reported  
 Haz. Waste Enforcement Type: Not reported  
 Haz. Waste Enforcement Agency: Not reported  
 Haz. Waste Enf RCRIS Comments: Not reported  
 Haz. Waste Penalty Type: Not reported  
 Haz. Waste Enf Order Dt. Signed: Not reported  
 Haz. Waste Enf Order Type: Not reported  
 Haz. Waste Penalty Amount: Not reported  
 Type Of Permit: Not reported  
 Permit No: Not reported  
 Enforcement Action Number: Not reported  
 Action: Not reported  
 Action Date: Not reported  
 Civil Charges Assessed: Not reported  
 Solid Waste Facility Description: Not reported  
 Inspection Event Completed Dt: Not reported  
 Inspection Event Description: Not reported  
 Flag: SOLIDWASTE

Name: FAUQUIER COUNTY SOLID WASTE MANAGEMENT FACILITY  
 Address: 6438 COLLEGE ST  
 Address 2: Not reported  
 Address 3: Not reported  
 City,State,Zip: WARRENTON, VA 20187  
 Facility ID: Not reported  
 Facility Name: Corral Farm Transfer Station  
 Location Address: 8499 Bingham Road  
 Location Address 2: Not reported  
 Location City,St,Zip: Warrenton, VA 20187  
 Solid Waste Facility Region: NVRO  
 CEDS Site Id: 2189  
 Site Location: Not reported  
 Solid Permit Id (alpha Prefix): PBR  
 Solid Permit Id (numeric Suffix): 625  
 Solid Waste Unit Type: Corral Farm Transfer Station - Transfer Station - Active

## MAP FINDINGS

Map ID  
Direction  
Distance  
Elevation

Site

Database(s)

EDR ID Number  
EPA ID Number

**CORRAL FARM WASTE MANAGEMENT FACILITY (Continued)****S107678802**

Inspection Date: 6/11/2018  
 Inspection Event Code: INSPFAC  
 Inspection Event Complete Date: 6/11/2018  
 Solid Waste Enf Effective Date: Not reported  
 Solid Waste Enf Penalty Type: Not reported  
 Solid Waste Enf Penalty Amount: Not reported  
 Solid Waste Enf Type Desc: Not reported  
 Solid Waste Unit Type: Not reported  
 Solid Waste Unit Name: Not reported  
 Haz. Waste Facility Region: Not reported  
 Haz. Waste Facility Epaid: Not reported  
 Haz. Waste Enforcement Date: Not reported  
 Haz. Waste Enforcement Type: Not reported  
 Haz. Waste Enforcement Agency: Not reported  
 Haz. Waste Enf RCRIS Comments: Not reported  
 Haz. Waste Penalty Type: Not reported  
 Haz. Waste Enf Order Dt. Signed: Not reported  
 Haz. Waste Enf Order Type: Not reported  
 Haz. Waste Penalty Amount: Not reported  
 Type Of Permit: Not reported  
 Permit No: Not reported  
 Enforcement Action Number: Not reported  
 Action: Not reported  
 Action Date: Not reported  
 Civil Charges Assessed: Not reported  
 Solid Waste Facility Description: Not reported  
 Inspection Event Completed Dt: Not reported  
 Inspection Event Description: Not reported  
 Flag: SOLIDWASTE

Name: FAUQUIER COUNTY SOLID WASTE MANAGEMENT FACILITY  
 Address: 6438 COLLEGE ST  
 Address 2: Not reported  
 Address 3: Not reported  
 City,State,Zip: WARRENTON, VA 20187  
 Facility ID: Not reported  
 Facility Name: Corral Farm Transfer Station  
 Location Address: 8499 Bingham Road  
 Location Address 2: Not reported  
 Location City,St,Zip: Warrenton, VA 20187  
 Solid Waste Facility Region: NVRO  
 CEDS Site Id: 2189  
 Site Location: Not reported  
 Solid Permit Id (alpha Prefix): PBR  
 Solid Permit Id (numeric Suffix): 625  
 Solid Waste Unit Type: Corral Farm Transfer Station - Transfer Station - Active  
 Inspection Date: 6/11/2018  
 Inspection Event Code: SNDL  
 Inspection Event Complete Date: 6/19/2018  
 Solid Waste Enf Effective Date: Not reported  
 Solid Waste Enf Penalty Type: Not reported  
 Solid Waste Enf Penalty Amount: Not reported  
 Solid Waste Enf Type Desc: Not reported  
 Solid Waste Unit Type: Not reported  
 Solid Waste Unit Name: Not reported  
 Haz. Waste Facility Region: Not reported  
 Haz. Waste Facility Epaid: Not reported

## MAP FINDINGS

Map ID  
Direction  
Distance  
Elevation

Site

Database(s)

EDR ID Number  
EPA ID Number

**CORRAL FARM WASTE MANAGEMENT FACILITY (Continued)****S107678802**

Haz. Waste Enforcement Date:	Not reported
Haz. Waste Enforcement Type:	Not reported
Haz. Waste Enforcement Agency:	Not reported
Haz. Waste Enf RCRIS Comments:	Not reported
Haz. Waste Penalty Type:	Not reported
Haz. Waste Enf Order Dt. Signed:	Not reported
Haz. Waste Enf Order Type:	Not reported
Haz. Waste Penalty Amount:	Not reported
Type Of Permit:	Not reported
Permit No:	Not reported
Enforcement Action Number:	Not reported
Action:	Not reported
Action Date:	Not reported
Civil Charges Assessed:	Not reported
Solid Waste Facility Description:	Not reported
Inspection Event Completed Dt:	Not reported
Inspection Event Description:	Not reported
Flag:	SOLIDWASTE
Name:	FAUQUIER COUNTY SOLID WASTE MANAGEMENT FACILITY
Address:	6438 COLLEGE ST
Address 2:	Not reported
Address 3:	Not reported
City,State,Zip:	WARRENTON, VA 20187
Facility ID:	Not reported
Facility Name:	Corral Farm Transfer Station
Location Address:	8499 Bingham Road
Location Address 2:	Not reported
Location City,St,Zip:	Warrenton, VA 20187
Solid Waste Facility Region:	NVRO
CEDS Site Id:	2189
Site Location:	Not reported
Solid Permit Id (alpha Prefix):	PBR
Solid Permit Id (numeric Suffix):	625
Solid Waste Unit Type:	Corral Farm Transfer Station - Transfer Station - Active
Inspection Date:	8/8/2018
Inspection Event Code:	INSPFAC
Inspection Event Complete Date:	8/8/2018
Solid Waste Enf Effective Date:	Not reported
Solid Waste Enf Penalty Type:	Not reported
Solid Waste Enf Penalty Amount:	Not reported
Solid Waste Enf Type Desc:	Not reported
Solid Waste Unit Type:	Not reported
Solid Waste Unit Name:	Not reported
Haz. Waste Facility Region:	Not reported
Haz. Waste Facility Epaid:	Not reported
Haz. Waste Enforcement Date:	Not reported
Haz. Waste Enforcement Type:	Not reported
Haz. Waste Enforcement Agency:	Not reported
Haz. Waste Enf RCRIS Comments:	Not reported
Haz. Waste Penalty Type:	Not reported
Haz. Waste Enf Order Dt. Signed:	Not reported
Haz. Waste Enf Order Type:	Not reported
Haz. Waste Penalty Amount:	Not reported
Type Of Permit:	Not reported
Permit No:	Not reported
Enforcement Action Number:	Not reported



## MAP FINDINGS

Map ID  
Direction  
Distance  
Elevation

Site

Database(s)

EDR ID Number  
EPA ID Number

**CORRAL FARM WASTE MANAGEMENT FACILITY (Continued)****S107678802**

Action: Not reported  
Action Date: Not reported  
Civil Charges Assessed: Not reported  
Solid Waste Facility Description: Not reported  
Inspection Event Completed Dt: Not reported  
Inspection Event Description: Not reported  
Flag: SOLIDWASTE

Name: FAUQUIER COUNTY SOLID WASTE MANAGEMENT FACILITY  
Address: 6438 COLLEGE ST  
Address 2: Not reported  
Address 3: Not reported  
City,State,Zip: WARRENTON, VA 20187  
Facility ID: Not reported  
Facility Name: Corral Farm Transfer Station  
Location Address: 8499 Bingham Road  
Location Address 2: Not reported  
Location City,St,Zip: Warrenton, VA 20187  
Solid Waste Facility Region: NVRO  
CEDS Site Id: 2189  
Site Location: Not reported  
Solid Permit Id (alpha Prefix): PBR  
Solid Permit Id (numeric Suffix): 625  
Solid Waste Unit Type: Corral Farm Transfer Station - Transfer Station - Active  
Inspection Date: 8/8/2018  
Inspection Event Code: SNDL  
Inspection Event Complete Date: 8/15/2018  
Solid Waste Enf Effective Date: Not reported  
Solid Waste Enf Penalty Type: Not reported  
Solid Waste Enf Penalty Amount: Not reported  
Solid Waste Enf Type Desc: Not reported  
Solid Waste Unit Type: Not reported  
Solid Waste Unit Name: Not reported  
Haz. Waste Facility Region: Not reported  
Haz. Waste Facility Epaid: Not reported  
Haz. Waste Enforcement Date: Not reported  
Haz. Waste Enforcement Type: Not reported  
Haz. Waste Enforcement Agency: Not reported  
Haz. Waste Enf RCRIS Comments: Not reported  
Haz. Waste Penalty Type: Not reported  
Haz. Waste Enf Order Dt. Signed: Not reported  
Haz. Waste Enf Order Type: Not reported  
Haz. Waste Penalty Amount: Not reported  
Type Of Permit: Not reported  
Permit No: Not reported  
Enforcement Action Number: Not reported  
Action: Not reported  
Action Date: Not reported  
Civil Charges Assessed: Not reported  
Solid Waste Facility Description: Not reported  
Inspection Event Completed Dt: Not reported  
Inspection Event Description: Not reported  
Flag: SOLIDWASTE

Name: FAUQUIER COUNTY SOLID WASTE MANAGEMENT FACILITY  
Address: 6438 COLLEGE ST  
Address 2: Not reported

## MAP FINDINGS

Map ID  
Direction  
Distance  
Elevation

Site

Database(s)

EDR ID Number  
EPA ID Number

**CORRAL FARM WASTE MANAGEMENT FACILITY (Continued)****S107678802**

Address 3: Not reported  
City,State,Zip: WARRENTON, VA 20187  
Facility ID: Not reported  
Facility Name: Fauquier County CDD MRF  
Location Address: 6438 College Street  
Location Address 2: Not reported  
Location City,St,Zip: Warrenton, VA 20187  
Solid Waste Facility Region: NVRO  
CEDS Site Id: 2039  
Site Location: Adjacent to Corral Farm SLF #575  
Solid Permit Id (alpha Prefix): PBR  
Solid Permit Id (numeric Suffix): 528  
Solid Waste Unit Type: Fauquier County CDD MRF - Materials Recovery Facility - Active  
Inspection Date: 10/24/2018  
Inspection Event Code: INSPFAC  
Inspection Event Complete Date: 10/24/2018  
Solid Waste Enf Effective Date: Not reported  
Solid Waste Enf Penalty Type: Not reported  
Solid Waste Enf Penalty Amount: Not reported  
Solid Waste Enf Type Desc: Not reported  
Solid Waste Unit Type: Not reported  
Solid Waste Unit Name: Not reported  
Haz. Waste Facility Region: Not reported  
Haz. Waste Facility Epaid: Not reported  
Haz. Waste Enforcement Date: Not reported  
Haz. Waste Enforcement Type: Not reported  
Haz. Waste Enforcement Agency: Not reported  
Haz. Waste Enf RCRIS Comments: Not reported  
Haz. Waste Penalty Type: Not reported  
Haz. Waste Enf Order Dt. Signed: Not reported  
Haz. Waste Enf Order Type: Not reported  
Haz. Waste Penalty Amount: Not reported  
Type Of Permit: Not reported  
Permit No: Not reported  
Enforcement Action Number: Not reported  
Action: Not reported  
Action Date: Not reported  
Civil Charges Assessed: Not reported  
Solid Waste Facility Description: Not reported  
Inspection Event Completed Dt: Not reported  
Inspection Event Description: Not reported  
Flag: SOLIDWASTE

Name: FAUQUIER COUNTY SOLID WASTE MANAGEMENT FACILITY  
Address: 6438 COLLEGE ST  
Address 2: Not reported  
Address 3: Not reported  
City,State,Zip: WARRENTON, VA 20187  
Facility ID: Not reported  
Facility Name: Fauquier County CDD MRF  
Location Address: 6438 College Street  
Location Address 2: Not reported  
Location City,St,Zip: Warrenton, VA 20187  
Solid Waste Facility Region: NVRO  
CEDS Site Id: 2039  
Site Location: Adjacent to Corral Farm SLF #575  
Solid Permit Id (alpha Prefix): PBR

## MAP FINDINGS

Map ID  
Direction  
Distance  
Elevation

Site

Database(s)

EDR ID Number  
EPA ID Number

**CORRAL FARM WASTE MANAGEMENT FACILITY (Continued)****S107678802**

Solid Permit Id (numeric Suffix): 528  
 Solid Waste Unit Type: Fauquier County CDD MRF - Materials Recovery Facility - Active  
 Inspection Date: 10/24/2018  
 Inspection Event Code: SNDL  
 Inspection Event Complete Date: 10/31/2018  
 Solid Waste Enf Effective Date: Not reported  
 Solid Waste Enf Penalty Type: Not reported  
 Solid Waste Enf Penalty Amount: Not reported  
 Solid Waste Enf Type Desc: Not reported  
 Solid Waste Unit Type: Not reported  
 Solid Waste Unit Name: Not reported  
 Haz. Waste Facility Region: Not reported  
 Haz. Waste Facility EpaId: Not reported  
 Haz. Waste Enforcement Date: Not reported  
 Haz. Waste Enforcement Type: Not reported  
 Haz. Waste Enforcement Agency: Not reported  
 Haz. Waste Enf RCRIS Comments: Not reported  
 Haz. Waste Penalty Type: Not reported  
 Haz. Waste Enf Order Dt. Signed: Not reported  
 Haz. Waste Enf Order Type: Not reported  
 Haz. Waste Penalty Amount: Not reported  
 Type Of Permit: Not reported  
 Permit No: Not reported  
 Enforcement Action Number: Not reported  
 Action: Not reported  
 Action Date: Not reported  
 Civil Charges Assessed: Not reported  
 Solid Waste Facility Description: Not reported  
 Inspection Event Completed Dt: Not reported  
 Inspection Event Description: Not reported  
 Flag: SOLIDWASTE

Name: FAUQUIER COUNTY SOLID WASTE MANAGEMENT FACILITY  
 Address: 6438 COLLEGE ST  
 Address 2: Not reported  
 Address 3: Not reported  
 City,State,Zip: WARRENTON, VA 20187  
 Facility ID: Not reported  
 Facility Name: Fauquier County CDD MRF  
 Location Address: 6438 College Street  
 Location Address 2: Not reported  
 Location City,St,Zip: Warrenton, VA 20187  
 Solid Waste Facility Region: NVRO  
 CEDS Site Id: 2039  
 Site Location: Adjacent to Corral Farm SLF #575  
 Solid Permit Id (alpha Prefix): PBR  
 Solid Permit Id (numeric Suffix): 528  
 Solid Waste Unit Type: Fauquier County CDD MRF - Materials Recovery Facility - Active  
 Inspection Date: 10/3/2017  
 Inspection Event Code: INSPFAC  
 Inspection Event Complete Date: 10/3/2017  
 Solid Waste Enf Effective Date: Not reported  
 Solid Waste Enf Penalty Type: Not reported  
 Solid Waste Enf Penalty Amount: Not reported  
 Solid Waste Enf Type Desc: Not reported  
 Solid Waste Unit Type: Not reported  
 Solid Waste Unit Name: Not reported

## MAP FINDINGS

Map ID  
 Direction  
 Distance  
 Elevation

Site

Database(s)

EDR ID Number  
 EPA ID Number

**CORRAL FARM WASTE MANAGEMENT FACILITY (Continued)****S107678802**

Haz. Waste Facility Region: Not reported  
 Haz. Waste Facility Epaid: Not reported  
 Haz. Waste Enforcement Date: Not reported  
 Haz. Waste Enforcement Type: Not reported  
 Haz. Waste Enforcement Agency: Not reported  
 Haz. Waste Enf RCRIS Comments: Not reported  
 Haz. Waste Penalty Type: Not reported  
 Haz. Waste Enf Order Dt. Signed: Not reported  
 Haz. Waste Enf Order Type: Not reported  
 Haz. Waste Penalty Amount: Not reported  
 Type Of Permit: Not reported  
 Permit No: Not reported  
 Enforcement Action Number: Not reported  
 Action: Not reported  
 Action Date: Not reported  
 Civil Charges Assessed: Not reported  
 Solid Waste Facility Description: Not reported  
 Inspection Event Completed Dt: Not reported  
 Inspection Event Description: Not reported  
 Flag: SOLIDWASTE

Name: FAUQUIER COUNTY SOLID WASTE MANAGEMENT FACILITY  
 Address: 6438 COLLEGE ST  
 Address 2: Not reported  
 Address 3: Not reported  
 City,State,Zip: WARRENTON, VA 20187  
 Facility ID: Not reported  
 Facility Name: Fauquier County CDD MRF  
 Location Address: 6438 College Street  
 Location Address 2: Not reported  
 Location City,St,Zip: Warrenton, VA 20187  
 Solid Waste Facility Region: NVRO  
 CEDS Site Id: 2039  
 Site Location: Adjacent to Corral Farm SLF #575  
 Solid Permit Id (alpha Prefix): PBR  
 Solid Permit Id (numeric Suffix): 528  
 Solid Waste Unit Type: Fauquier County CDD MRF - Materials Recovery Facility - Active  
 Inspection Date: 10/3/2017  
 Inspection Event Code: SNDL  
 Inspection Event Complete Date: 10/4/2017  
 Solid Waste Enf Effective Date: Not reported  
 Solid Waste Enf Penalty Type: Not reported  
 Solid Waste Enf Penalty Amount: Not reported  
 Solid Waste Enf Type Desc: Not reported  
 Solid Waste Unit Type: Not reported  
 Solid Waste Unit Name: Not reported  
 Haz. Waste Facility Region: Not reported  
 Haz. Waste Facility Epaid: Not reported  
 Haz. Waste Enforcement Date: Not reported  
 Haz. Waste Enforcement Type: Not reported  
 Haz. Waste Enforcement Agency: Not reported  
 Haz. Waste Enf RCRIS Comments: Not reported  
 Haz. Waste Penalty Type: Not reported  
 Haz. Waste Enf Order Dt. Signed: Not reported  
 Haz. Waste Enf Order Type: Not reported  
 Haz. Waste Penalty Amount: Not reported  
 Type Of Permit: Not reported

## MAP FINDINGS

Map ID  
Direction  
Distance  
Elevation

Site

Database(s)

EDR ID Number  
EPA ID Number

**CORRAL FARM WASTE MANAGEMENT FACILITY (Continued)****S107678802**

Permit No: Not reported  
Enforcement Action Number: Not reported  
Action: Not reported  
Action Date: Not reported  
Civil Charges Assessed: Not reported  
Solid Waste Facility Description: Not reported  
Inspection Event Completed Dt: Not reported  
Inspection Event Description: Not reported  
Flag: SOLIDWASTE

Name: FAUQUIER COUNTY SOLID WASTE MANAGEMENT FACILITY  
Address: 6438 COLLEGE ST  
Address 2: Not reported  
Address 3: Not reported  
City,State,Zip: WARRENTON, VA 20187  
Facility ID: Not reported  
Facility Name: Fauquier County CDD MRF  
Location Address: 6438 College Street  
Location Address 2: Not reported  
Location City,St,Zip: Warrenton, VA 20187  
Solid Waste Facility Region: NVRO  
CEDS Site Id: 2039  
Site Location: Adjacent to Corral Farm SLF #575  
Solid Permit Id (alpha Prefix): PBR  
Solid Permit Id (numeric Suffix): 528  
Solid Waste Unit Type: Fauquier County CDD MRF - Materials Recovery Facility - Active  
Inspection Date: 2/13/2018  
Inspection Event Code: INSPFAC  
Inspection Event Complete Date: 2/13/2018  
Solid Waste Enf Effective Date: Not reported  
Solid Waste Enf Penalty Type: Not reported  
Solid Waste Enf Penalty Amount: Not reported  
Solid Waste Enf Type Desc: Not reported  
Solid Waste Unit Type: Not reported  
Solid Waste Unit Name: Not reported  
Haz. Waste Facility Region: Not reported  
Haz. Waste Facility Epaid: Not reported  
Haz. Waste Enforcement Date: Not reported  
Haz. Waste Enforcement Type: Not reported  
Haz. Waste Enforcement Agency: Not reported  
Haz. Waste Enf RCRIS Comments: Not reported  
Haz. Waste Penalty Type: Not reported  
Haz. Waste Enf Order Dt. Signed: Not reported  
Haz. Waste Enf Order Type: Not reported  
Haz. Waste Penalty Amount: Not reported  
Type Of Permit: Not reported  
Permit No: Not reported  
Enforcement Action Number: Not reported  
Action: Not reported  
Action Date: Not reported  
Civil Charges Assessed: Not reported  
Solid Waste Facility Description: Not reported  
Inspection Event Completed Dt: Not reported  
Inspection Event Description: Not reported  
Flag: SOLIDWASTE

Name: FAUQUIER COUNTY SOLID WASTE MANAGEMENT FACILITY

## MAP FINDINGS

Map ID  
Direction  
Distance  
Elevation

Site

Database(s)

EDR ID Number  
EPA ID Number

**CORRAL FARM WASTE MANAGEMENT FACILITY (Continued)****S107678802**

Address: 6438 COLLEGE ST  
 Address 2: Not reported  
 Address 3: Not reported  
 City,State,Zip: WARRENTON, VA 20187  
 Facility ID: Not reported  
 Facility Name: Fauquier County CDD MRF  
 Location Address: 6438 College Street  
 Location Address 2: Not reported  
 Location City,St,Zip: Warrenton, VA 20187  
 Solid Waste Facility Region: NVRO  
 CEDS Site Id: 2039  
 Site Location: Adjacent to Corral Farm SLF #575  
 Solid Permit Id (alpha Prefix): PBR  
 Solid Permit Id (numeric Suffix): 528  
 Solid Waste Unit Type: Fauquier County CDD MRF - Materials Recovery Facility - Active  
 Inspection Date: 2/13/2018  
 Inspection Event Code: SNDL  
 Inspection Event Complete Date: 2/20/2018  
 Solid Waste Enf Effective Date: Not reported  
 Solid Waste Enf Penalty Type: Not reported  
 Solid Waste Enf Penalty Amount: Not reported  
 Solid Waste Enf Type Desc: Not reported  
 Solid Waste Unit Type: Not reported  
 Solid Waste Unit Name: Not reported  
 Haz. Waste Facility Region: Not reported  
 Haz. Waste Facility Epaid: Not reported  
 Haz. Waste Enforcement Date: Not reported  
 Haz. Waste Enforcement Type: Not reported  
 Haz. Waste Enforcement Agency: Not reported  
 Haz. Waste Enf RCRIS Comments: Not reported  
 Haz. Waste Penalty Type: Not reported  
 Haz. Waste Enf Order Dt. Signed: Not reported  
 Haz. Waste Enf Order Type: Not reported  
 Haz. Waste Penalty Amount: Not reported  
 Type Of Permit: Not reported  
 Permit No: Not reported  
 Enforcement Action Number: Not reported  
 Action: Not reported  
 Action Date: Not reported  
 Civil Charges Assessed: Not reported  
 Solid Waste Facility Description: Not reported  
 Inspection Event Completed Dt: Not reported  
 Inspection Event Description: Not reported  
 Flag: SOLIDWASTE

Name: FAUQUIER COUNTY SOLID WASTE MANAGEMENT FACILITY  
 Address: 6438 COLLEGE ST  
 Address 2: Not reported  
 Address 3: Not reported  
 City,State,Zip: WARRENTON, VA 20187  
 Facility ID: Not reported  
 Facility Name: Fauquier County CDD MRF  
 Location Address: 6438 College Street  
 Location Address 2: Not reported  
 Location City,St,Zip: Warrenton, VA 20187  
 Solid Waste Facility Region: NVRO  
 CEDS Site Id: 2039

## MAP FINDINGS

Map ID  
 Direction  
 Distance  
 Elevation

Site

Database(s)

EDR ID Number  
 EPA ID Number

**CORRAL FARM WASTE MANAGEMENT FACILITY (Continued)****S107678802**

Site Location: Adjacent to Corral Farm SLF #575  
 Solid Permit Id (alpha Prefix): PBR  
 Solid Permit Id (numeric Suffix): 528  
 Solid Waste Unit Type: Fauquier County CDD MRF - Materials Recovery Facility - Active  
 Inspection Date: 6/11/2018  
 Inspection Event Code: INSPFAC  
 Inspection Event Complete Date: 6/11/2018  
 Solid Waste Enf Effective Date: Not reported  
 Solid Waste Enf Penalty Type: Not reported  
 Solid Waste Enf Penalty Amount: Not reported  
 Solid Waste Enf Type Desc: Not reported  
 Solid Waste Unit Type: Not reported  
 Solid Waste Unit Name: Not reported  
 Haz. Waste Facility Region: Not reported  
 Haz. Waste Facility Epaid: Not reported  
 Haz. Waste Enforcement Date: Not reported  
 Haz. Waste Enforcement Type: Not reported  
 Haz. Waste Enforcement Agency: Not reported  
 Haz. Waste Enf RCRIS Comments: Not reported  
 Haz. Waste Penalty Type: Not reported  
 Haz. Waste Enf Order Dt. Signed: Not reported  
 Haz. Waste Enf Order Type: Not reported  
 Haz. Waste Penalty Amount: Not reported  
 Type Of Permit: Not reported  
 Permit No: Not reported  
 Enforcement Action Number: Not reported  
 Action: Not reported  
 Action Date: Not reported  
 Civil Charges Assessed: Not reported  
 Solid Waste Facility Description: Not reported  
 Inspection Event Completed Dt: Not reported  
 Inspection Event Description: Not reported  
 Flag: SOLIDWASTE

Name: FAUQUIER COUNTY SOLID WASTE MANAGEMENT FACILITY  
 Address: 6438 COLLEGE ST  
 Address 2: Not reported  
 Address 3: Not reported  
 City,State,Zip: WARRENTON, VA 20187  
 Facility ID: Not reported  
 Facility Name: Fauquier County CDD MRF  
 Location Address: 6438 College Street  
 Location Address 2: Not reported  
 Location City,St,Zip: Warrenton, VA 20187  
 Solid Waste Facility Region: NVRO  
 CEDS Site Id: 2039  
 Site Location: Adjacent to Corral Farm SLF #575  
 Solid Permit Id (alpha Prefix): PBR  
 Solid Permit Id (numeric Suffix): 528  
 Solid Waste Unit Type: Fauquier County CDD MRF - Materials Recovery Facility - Active  
 Inspection Date: 6/11/2018  
 Inspection Event Code: SNDL  
 Inspection Event Complete Date: 6/13/2018  
 Solid Waste Enf Effective Date: Not reported  
 Solid Waste Enf Penalty Type: Not reported  
 Solid Waste Enf Penalty Amount: Not reported  
 Solid Waste Enf Type Desc: Not reported

## MAP FINDINGS

Map ID  
Direction  
Distance  
Elevation

Site

Database(s)

EDR ID Number  
EPA ID Number

**CORRAL FARM WASTE MANAGEMENT FACILITY (Continued)****S107678802**

Solid Waste Unit Type: Not reported  
 Solid Waste Unit Name: Not reported  
 Haz. Waste Facility Region: Not reported  
 Haz. Waste Facility EpaId: Not reported  
 Haz. Waste Enforcement Date: Not reported  
 Haz. Waste Enforcement Type: Not reported  
 Haz. Waste Enforcement Agency: Not reported  
 Haz. Waste Enf RCRIS Comments: Not reported  
 Haz. Waste Penalty Type: Not reported  
 Haz. Waste Enf Order Dt. Signed: Not reported  
 Haz. Waste Enf Order Type: Not reported  
 Haz. Waste Penalty Amount: Not reported  
 Type Of Permit: Not reported  
 Permit No: Not reported  
 Enforcement Action Number: Not reported  
 Action: Not reported  
 Action Date: Not reported  
 Civil Charges Assessed: Not reported  
 Solid Waste Facility Description: Not reported  
 Inspection Event Completed Dt: Not reported  
 Inspection Event Description: Not reported  
 Flag: SOLIDWASTE

Name: FAUQUIER COUNTY SOLID WASTE MANAGEMENT FACILITY  
 Address: 6438 COLLEGE ST  
 Address 2: Not reported  
 Address 3: Not reported  
 City,State,Zip: WARRENTON, VA 20187  
 Facility ID: Not reported  
 Facility Name: Fauquier County CDD MRF  
 Location Address: 6438 College Street  
 Location Address 2: Not reported  
 Location City,St,Zip: Warrenton, VA 20187  
 Solid Waste Facility Region: NVRO  
 CEDS Site Id: 2039  
 Site Location: Adjacent to Corral Farm SLF #575  
 Solid Permit Id (alpha Prefix): PBR  
 Solid Permit Id (numeric Suffix): 528  
 Solid Waste Unit Type: Fauquier County CDD MRF - Materials Recovery Facility - Active  
 Inspection Date: 6/27/2017  
 Inspection Event Code: INSPFAC  
 Inspection Event Complete Date: 6/27/2017  
 Solid Waste Enf Effective Date: Not reported  
 Solid Waste Enf Penalty Type: Not reported  
 Solid Waste Enf Penalty Amount: Not reported  
 Solid Waste Enf Type Desc: Not reported  
 Solid Waste Unit Type: Not reported  
 Solid Waste Unit Name: Not reported  
 Haz. Waste Facility Region: Not reported  
 Haz. Waste Facility EpaId: Not reported  
 Haz. Waste Enforcement Date: Not reported  
 Haz. Waste Enforcement Type: Not reported  
 Haz. Waste Enforcement Agency: Not reported  
 Haz. Waste Enf RCRIS Comments: Not reported  
 Haz. Waste Penalty Type: Not reported  
 Haz. Waste Enf Order Dt. Signed: Not reported  
 Haz. Waste Enf Order Type: Not reported



## MAP FINDINGS

Map ID  
Direction  
Distance  
Elevation

Site

Database(s)

EDR ID Number  
EPA ID Number

**CORRAL FARM WASTE MANAGEMENT FACILITY (Continued)****S107678802**

Haz. Waste Penalty Amount:	Not reported
Type Of Permit:	Not reported
Permit No:	Not reported
Enforcement Action Number:	Not reported
Action:	Not reported
Action Date:	Not reported
Civil Charges Assessed:	Not reported
Solid Waste Facility Description:	Not reported
Inspection Event Completed Dt:	Not reported
Inspection Event Description:	Not reported
Flag:	SOLIDWASTE
Name:	FAUQUIER COUNTY SOLID WASTE MANAGEMENT FACILITY
Address:	6438 COLLEGE ST
Address 2:	Not reported
Address 3:	Not reported
City,State,Zip:	WARRENTON, VA 20187
Facility ID:	Not reported
Facility Name:	Fauquier County CDD MRF
Location Address:	6438 College Street
Location Address 2:	Not reported
Location City,St,Zip:	Warrenton, VA 20187
Solid Waste Facility Region:	NVRO
CEDS Site Id:	2039
Site Location:	Adjacent to Corral Farm SLF #575
Solid Permit Id (alpha Prefix):	PBR
Solid Permit Id (numeric Suffix):	528
Solid Waste Unit Type:	Fauquier County CDD MRF - Materials Recovery Facility - Active
Inspection Date:	6/27/2017
Inspection Event Code:	SNDL
Inspection Event Complete Date:	6/28/2017
Solid Waste Enf Effective Date:	Not reported
Solid Waste Enf Penalty Type:	Not reported
Solid Waste Enf Penalty Amount:	Not reported
Solid Waste Enf Type Desc:	Not reported
Solid Waste Unit Type:	Not reported
Solid Waste Unit Name:	Not reported
Haz. Waste Facility Region:	Not reported
Haz. Waste Facility Epaid:	Not reported
Haz. Waste Enforcement Date:	Not reported
Haz. Waste Enforcement Type:	Not reported
Haz. Waste Enforcement Agency:	Not reported
Haz. Waste Enf RCRIS Comments:	Not reported
Haz. Waste Penalty Type:	Not reported
Haz. Waste Enf Order Dt. Signed:	Not reported
Haz. Waste Enf Order Type:	Not reported
Haz. Waste Penalty Amount:	Not reported
Type Of Permit:	Not reported
Permit No:	Not reported
Enforcement Action Number:	Not reported
Action:	Not reported
Action Date:	Not reported
Civil Charges Assessed:	Not reported
Solid Waste Facility Description:	Not reported
Inspection Event Completed Dt:	Not reported
Inspection Event Description:	Not reported
Flag:	SOLIDWASTE

## MAP FINDINGS

Map ID  
Direction  
Distance  
Elevation

Site

Database(s)

EDR ID Number  
EPA ID Number

**CORRAL FARM WASTE MANAGEMENT FACILITY (Continued)****S107678802**

Name: FAUQUIER COUNTY SOLID WASTE MANAGEMENT FACILITY  
Address: 6438 COLLEGE ST  
Address 2: Not reported  
Address 3: Not reported  
City,State,Zip: WARRENTON, VA 20187  
Facility ID: Not reported  
Facility Name: Fauquier County CDD MRF  
Location Address: 6438 College Street  
Location Address 2: Not reported  
Location City,St,Zip: Warrenton, VA 20187  
Solid Waste Facility Region: NVRO  
CEDS Site Id: 2039  
Site Location: Adjacent to Corral Farm SLF #575  
Solid Permit Id (alpha Prefix): PBR  
Solid Permit Id (numeric Suffix): 528  
Solid Waste Unit Type: Fauquier County CDD MRF - Materials Recovery Facility - Active  
Inspection Date: 8/28/2017  
Inspection Event Code: INSPFAC  
Inspection Event Complete Date: 8/28/2017  
Solid Waste Enf Effective Date: Not reported  
Solid Waste Enf Penalty Type: Not reported  
Solid Waste Enf Penalty Amount: Not reported  
Solid Waste Enf Type Desc: Not reported  
Solid Waste Unit Type: Not reported  
Solid Waste Unit Name: Not reported  
Haz. Waste Facility Region: Not reported  
Haz. Waste Facility Epaid: Not reported  
Haz. Waste Enforcement Date: Not reported  
Haz. Waste Enforcement Type: Not reported  
Haz. Waste Enforcement Agency: Not reported  
Haz. Waste Enf RCRIS Comments: Not reported  
Haz. Waste Penalty Type: Not reported  
Haz. Waste Enf Order Dt. Signed: Not reported  
Haz. Waste Enf Order Type: Not reported  
Haz. Waste Penalty Amount: Not reported  
Type Of Permit: Not reported  
Permit No: Not reported  
Enforcement Action Number: Not reported  
Action: Not reported  
Action Date: Not reported  
Civil Charges Assessed: Not reported  
Solid Waste Facility Description: Not reported  
Inspection Event Completed Dt: Not reported  
Inspection Event Description: Not reported  
Flag: SOLIDWASTE

Name: FAUQUIER COUNTY SOLID WASTE MANAGEMENT FACILITY  
Address: 6438 COLLEGE ST  
Address 2: Not reported  
Address 3: Not reported  
City,State,Zip: WARRENTON, VA 20187  
Facility ID: Not reported  
Facility Name: Fauquier County CDD MRF  
Location Address: 6438 College Street  
Location Address 2: Not reported  
Location City,St,Zip: Warrenton, VA 20187  
Solid Waste Facility Region: NVRO

## MAP FINDINGS

Map ID  
Direction  
Distance  
Elevation

Site

Database(s)

EDR ID Number  
EPA ID Number

**CORRAL FARM WASTE MANAGEMENT FACILITY (Continued)****S107678802**

CEDS Site Id: 2039  
 Site Location: Adjacent to Corral Farm SLF #575  
 Solid Permit Id (alpha Prefix): PBR  
 Solid Permit Id (numeric Suffix): 528  
 Solid Waste Unit Type: Fauquier County CDD MRF - Materials Recovery Facility - Active  
 Inspection Date: 8/28/2017  
 Inspection Event Code: SNDL  
 Inspection Event Complete Date: 8/29/2017  
 Solid Waste Enf Effective Date: Not reported  
 Solid Waste Enf Penalty Type: Not reported  
 Solid Waste Enf Penalty Amount: Not reported  
 Solid Waste Enf Type Desc: Not reported  
 Solid Waste Unit Type: Not reported  
 Solid Waste Unit Name: Not reported  
 Haz. Waste Facility Region: Not reported  
 Haz. Waste Facility Epaid: Not reported  
 Haz. Waste Enforcement Date: Not reported  
 Haz. Waste Enforcement Type: Not reported  
 Haz. Waste Enforcement Agency: Not reported  
 Haz. Waste Enf RCRIS Comments: Not reported  
 Haz. Waste Penalty Type: Not reported  
 Haz. Waste Enf Order Dt. Signed: Not reported  
 Haz. Waste Enf Order Type: Not reported  
 Haz. Waste Penalty Amount: Not reported  
 Type Of Permit: Not reported  
 Permit No: Not reported  
 Enforcement Action Number: Not reported  
 Action: Not reported  
 Action Date: Not reported  
 Civil Charges Assessed: Not reported  
 Solid Waste Facility Description: Not reported  
 Inspection Event Completed Dt: Not reported  
 Inspection Event Description: Not reported  
 Flag: SOLIDWASTE

Name: FAUQUIER COUNTY SOLID WASTE MANAGEMENT FACILITY  
 Address: 6438 COLLEGE ST  
 Address 2: Not reported  
 Address 3: Not reported  
 City,State,Zip: WARRENTON, VA 20187  
 Facility ID: Not reported  
 Facility Name: Fauquier County CDD MRF  
 Location Address: 6438 College Street  
 Location Address 2: Not reported  
 Location City,St,Zip: Warrenton, VA 20187  
 Solid Waste Facility Region: NVRO  
 CEDS Site Id: 2039  
 Site Location: Adjacent to Corral Farm SLF #575  
 Solid Permit Id (alpha Prefix): PBR  
 Solid Permit Id (numeric Suffix): 528  
 Solid Waste Unit Type: Fauquier County CDD MRF - Materials Recovery Facility - Active  
 Inspection Date: 8/8/2018  
 Inspection Event Code: INSPFAC  
 Inspection Event Complete Date: 8/8/2018  
 Solid Waste Enf Effective Date: Not reported  
 Solid Waste Enf Penalty Type: Not reported  
 Solid Waste Enf Penalty Amount: Not reported

## MAP FINDINGS

Map ID  
Direction  
Distance  
Elevation

Site

Database(s)

EDR ID Number  
EPA ID Number

**CORRAL FARM WASTE MANAGEMENT FACILITY (Continued)****S107678802**

Solid Waste Enf Type Desc: Not reported  
 Solid Waste Unit Type: Not reported  
 Solid Waste Unit Name: Not reported  
 Haz. Waste Facility Region: Not reported  
 Haz. Waste Facility Epaid: Not reported  
 Haz. Waste Enforcement Date: Not reported  
 Haz. Waste Enforcement Type: Not reported  
 Haz. Waste Enforcement Agency: Not reported  
 Haz. Waste Enf RCRIS Comments: Not reported  
 Haz. Waste Penalty Type: Not reported  
 Haz. Waste Enf Order Dt. Signed: Not reported  
 Haz. Waste Enf Order Type: Not reported  
 Haz. Waste Penalty Amount: Not reported  
 Type Of Permit: Not reported  
 Permit No: Not reported  
 Enforcement Action Number: Not reported  
 Action: Not reported  
 Action Date: Not reported  
 Civil Charges Assessed: Not reported  
 Solid Waste Facility Description: Not reported  
 Inspection Event Completed Dt: Not reported  
 Inspection Event Description: Not reported  
 Flag: SOLIDWASTE

Name: FAUQUIER COUNTY SOLID WASTE MANAGEMENT FACILITY  
 Address: 6438 COLLEGE ST  
 Address 2: Not reported  
 Address 3: Not reported  
 City,State,Zip: WARRENTON, VA 20187  
 Facility ID: Not reported  
 Facility Name: Fauquier County CDD MRF  
 Location Address: 6438 College Street  
 Location Address 2: Not reported  
 Location City,St,Zip: Warrenton, VA 20187  
 Solid Waste Facility Region: NVRO  
 CEDS Site Id: 2039  
 Site Location: Adjacent to Corral Farm SLF #575  
 Solid Permit Id (alpha Prefix): PBR  
 Solid Permit Id (numeric Suffix): 528  
 Solid Waste Unit Type: Fauquier County CDD MRF - Materials Recovery Facility - Active  
 Inspection Date: 8/8/2018  
 Inspection Event Code: SNDL  
 Inspection Event Complete Date: 8/14/2018  
 Solid Waste Enf Effective Date: Not reported  
 Solid Waste Enf Penalty Type: Not reported  
 Solid Waste Enf Penalty Amount: Not reported  
 Solid Waste Enf Type Desc: Not reported  
 Solid Waste Unit Type: Not reported  
 Solid Waste Unit Name: Not reported  
 Haz. Waste Facility Region: Not reported  
 Haz. Waste Facility Epaid: Not reported  
 Haz. Waste Enforcement Date: Not reported  
 Haz. Waste Enforcement Type: Not reported  
 Haz. Waste Enforcement Agency: Not reported  
 Haz. Waste Enf RCRIS Comments: Not reported  
 Haz. Waste Penalty Type: Not reported  
 Haz. Waste Enf Order Dt. Signed: Not reported

## MAP FINDINGS

Map ID  
Direction  
Distance  
Elevation

Site

Database(s)

EDR ID Number  
EPA ID Number

**CORRAL FARM WASTE MANAGEMENT FACILITY (Continued)****S107678802**

Haz. Waste Enf Order Type:	Not reported
Haz. Waste Penalty Amount:	Not reported
Type Of Permit:	Not reported
Permit No:	Not reported
Enforcement Action Number:	Not reported
Action:	Not reported
Action Date:	Not reported
Civil Charges Assessed:	Not reported
Solid Waste Facility Description:	Not reported
Inspection Event Completed Dt:	Not reported
Inspection Event Description:	Not reported
Flag:	SOLIDWASTE
Name:	FAUQUIER COUNTY SOLID WASTE MANAGEMENT FACILITY
Address:	6438 COLLEGE ST
Address 2:	Not reported
Address 3:	Not reported
City,State,Zip:	WARRENTON, VA 20187
Facility ID:	Not reported
Facility Name:	Fauquier County Solid Waste Management Facility
Location Address:	6438 College Street
Location Address 2:	Not reported
Location City,St,Zip:	Warrenton, VA 20187
Solid Waste Facility Region:	Northern Regional Office
CEDS Site Id:	522
Site Location:	Route 29 to College Street
Solid Permit Id (alpha Prefix):	SWP
Solid Permit Id (numeric Suffix):	149
Solid Waste Unit Type:	Landfill Mining [SW]
Inspection Date:	2/10/2016
Inspection Event Code:	SNOVWCIR
Inspection Event Complete Date:	2/19/2016
Solid Waste Enf Effective Date:	Not reported
Solid Waste Enf Penalty Type:	Not reported
Solid Waste Enf Penalty Amount:	Not reported
Solid Waste Enf Type Desc:	Not reported
Solid Waste Unit Type:	Not reported
Solid Waste Unit Name:	Not reported
Haz. Waste Facility Region:	Not reported
Haz. Waste Facility Epaid:	Not reported
Haz. Waste Enforcement Date:	Not reported
Haz. Waste Enforcement Type:	Not reported
Haz. Waste Enforcement Agency:	Not reported
Haz. Waste Enf RCRIS Comments:	Not reported
Haz. Waste Penalty Type:	Not reported
Haz. Waste Enf Order Dt. Signed:	Not reported
Haz. Waste Enf Order Type:	Not reported
Haz. Waste Penalty Amount:	Not reported
Type Of Permit:	Not reported
Permit No:	Not reported
Enforcement Action Number:	Not reported
Action:	Not reported
Action Date:	Not reported
Civil Charges Assessed:	Not reported
Solid Waste Facility Description:	Not reported
Inspection Event Completed Dt:	Not reported
Inspection Event Description:	Not reported

## MAP FINDINGS

Map ID  
 Direction  
 Distance  
 Elevation

Site

Database(s)

EDR ID Number  
 EPA ID Number

**CORRAL FARM WASTE MANAGEMENT FACILITY (Continued)****S107678802**

Flag: SOLIDWASTE

Name: FAUQUIER COUNTY SOLID WASTE MANAGEMENT FACILITY  
 Address: 6438 COLLEGE ST  
 Address 2: Not reported  
 Address 3: Not reported  
 City,State,Zip: WARRENTON, VA 20187  
 Facility ID: Not reported  
 Facility Name: Fauquier County Solid Waste Management Facility  
 Location Address: 6438 College Street  
 Location Address 2: Not reported  
 Location City,St,Zip: Warrenton, VA 20187  
 Solid Waste Facility Region: Northern Regional Office  
 CEDS Site Id: 522  
 Site Location: Route 29 to College Street  
 Solid Permit Id (alpha Prefix): SWP  
 Solid Permit Id (numeric Suffix): 149  
 Solid Waste Unit Type: Sanitary Landfill [SW]  
 Inspection Date: 2/10/2016  
 Inspection Event Code: SNOVWCIR  
 Inspection Event Complete Date: 2/19/2016  
 Solid Waste Enf Effective Date: Not reported  
 Solid Waste Enf Penalty Type: Not reported  
 Solid Waste Enf Penalty Amount: Not reported  
 Solid Waste Enf Type Desc: Not reported  
 Solid Waste Unit Type: Not reported  
 Solid Waste Unit Name: Not reported  
 Haz. Waste Facility Region: Not reported  
 Haz. Waste Facility Epaid: Not reported  
 Haz. Waste Enforcement Date: Not reported  
 Haz. Waste Enforcement Type: Not reported  
 Haz. Waste Enforcement Agency: Not reported  
 Haz. Waste Enf RCRIS Comments: Not reported  
 Haz. Waste Penalty Type: Not reported  
 Haz. Waste Enf Order Dt. Signed: Not reported  
 Haz. Waste Enf Order Type: Not reported  
 Haz. Waste Penalty Amount: Not reported  
 Type Of Permit: Not reported  
 Permit No: Not reported  
 Enforcement Action Number: Not reported  
 Action: Not reported  
 Action Date: Not reported  
 Civil Charges Assessed: Not reported  
 Solid Waste Facility Description: Not reported  
 Inspection Event Completed Dt: Not reported  
 Inspection Event Description: Not reported  
 Flag: SOLIDWASTE

Name: FAUQUIER COUNTY SOLID WASTE MANAGEMENT FACILITY  
 Address: 6438 COLLEGE ST  
 Address 2: Not reported  
 Address 3: Not reported  
 City,State,Zip: WARRENTON, VA 20187  
 Facility ID: Not reported  
 Facility Name: Fauquier County Solid Waste Management Facility  
 Location Address: 6438 College Street  
 Location Address 2: Not reported

## MAP FINDINGS

Map ID  
Direction  
Distance  
Elevation

Site

Database(s)

EDR ID Number  
EPA ID Number

**CORRAL FARM WASTE MANAGEMENT FACILITY (Continued)****S107678802**

Location City,St,Zip: Warrenton, VA 20187  
 Solid Waste Facility Region: Northern Regional Office  
 CEDS Site Id: 522  
 Site Location: Route 29 to College Street  
 Solid Permit Id (alpha Prefix): SWP  
 Solid Permit Id (numeric Suffix): 149  
 Solid Waste Unit Type: Sanitary Landfill [SW]  
 Inspection Date: 5/30/2013  
 Inspection Event Code: SWLWCIR  
 Inspection Event Complete Date: 6/12/2013  
 Solid Waste Enf Effective Date: Not reported  
 Solid Waste Enf Penalty Type: Not reported  
 Solid Waste Enf Penalty Amount: Not reported  
 Solid Waste Enf Type Desc: Not reported  
 Solid Waste Unit Type: Not reported  
 Solid Waste Unit Name: Not reported  
 Haz. Waste Facility Region: Not reported  
 Haz. Waste Facility Epaid: Not reported  
 Haz. Waste Enforcement Date: Not reported  
 Haz. Waste Enforcement Type: Not reported  
 Haz. Waste Enforcement Agency: Not reported  
 Haz. Waste Enf RCRIS Comments: Not reported  
 Haz. Waste Penalty Type: Not reported  
 Haz. Waste Enf Order Dt. Signed: Not reported  
 Haz. Waste Enf Order Type: Not reported  
 Haz. Waste Penalty Amount: Not reported  
 Type Of Permit: Not reported  
 Permit No: Not reported  
 Enforcement Action Number: Not reported  
 Action: Not reported  
 Action Date: Not reported  
 Civil Charges Assessed: Not reported  
 Solid Waste Facility Description: Not reported  
 Inspection Event Completed Dt: Not reported  
 Inspection Event Description: Send warning letter w/CIR to facility  
 Flag: SOLIDWASTE

Name: FAUQUIER COUNTY SOLID WASTE MANAGEMENT FACILITY  
 Address: 6438 COLLEGE ST  
 Address 2: Not reported  
 Address 3: Not reported  
 City,State,Zip: WARRENTON, VA 20187  
 Facility ID: Not reported  
 Facility Name: Fauquier County Solid Waste Management Facility  
 Location Address: 6438 College Street  
 Location Address 2: Not reported  
 Location City,St,Zip: Warrenton, VA 20187  
 Solid Waste Facility Region: Northern Regional Office  
 CEDS Site Id: 522  
 Site Location: Route 29 to College Street  
 Solid Permit Id (alpha Prefix): SWP  
 Solid Permit Id (numeric Suffix): 575  
 Solid Waste Unit Type: Sanitary Landfill [SW]  
 Inspection Date: 9/5/2012  
 Inspection Event Code: SWLWCIR  
 Inspection Event Complete Date: 11/1/2012  
 Solid Waste Enf Effective Date: Not reported

## MAP FINDINGS

Map ID  
 Direction  
 Distance  
 Elevation

Site

Database(s)

EDR ID Number  
 EPA ID Number

**CORRAL FARM WASTE MANAGEMENT FACILITY (Continued)****S107678802**

Solid Waste Enf Penalty Type: Not reported  
 Solid Waste Enf Penalty Amount: Not reported  
 Solid Waste Enf Type Desc: Not reported  
 Solid Waste Unit Type: Not reported  
 Solid Waste Unit Name: Not reported  
 Haz. Waste Facility Region: Not reported  
 Haz. Waste Facility Epaid: Not reported  
 Haz. Waste Enforcement Date: Not reported  
 Haz. Waste Enforcement Type: Not reported  
 Haz. Waste Enforcement Agency: Not reported  
 Haz. Waste Enf RCRIS Comments: Not reported  
 Haz. Waste Penalty Type: Not reported  
 Haz. Waste Enf Order Dt. Signed: Not reported  
 Haz. Waste Enf Order Type: Not reported  
 Haz. Waste Penalty Amount: Not reported  
 Type Of Permit: Not reported  
 Permit No: Not reported  
 Enforcement Action Number: Not reported  
 Action: Not reported  
 Action Date: Not reported  
 Civil Charges Assessed: Not reported  
 Solid Waste Facility Description: Not reported  
 Inspection Event Completed Dt: Not reported  
 Inspection Event Description: Send warning letter w/CIR to facility  
 Flag: SOLIDWASTE

Name: FAUQUIER COUNTY SOLID WASTE MANAGEMENT FACILITY  
 Address: 6438 COLLEGE ST  
 Address 2: Not reported  
 Address 3: Not reported  
 City,State,Zip: WARRENTON, VA 20187  
 Facility ID: Not reported  
 Facility Name: Fauquier County Solid Waste Management Facility  
 Location Address: 6438 College Street  
 Location Address 2: Not reported  
 Location City,St,Zip: Warrenton, VA 20187  
 Solid Waste Facility Region: NVRO  
 CEDS Site Id: 522  
 Site Location: Not reported  
 Solid Permit Id (alpha Prefix): SWP  
 Solid Permit Id (numeric Suffix): 149  
 Solid Waste Unit Type: Fauquier County Landfill - Sanitary Landfill - Active  
 Inspection Date: 10/3/2017  
 Inspection Event Code: INSPFAC  
 Inspection Event Complete Date: 10/3/2017  
 Solid Waste Enf Effective Date: Not reported  
 Solid Waste Enf Penalty Type: Not reported  
 Solid Waste Enf Penalty Amount: Not reported  
 Solid Waste Enf Type Desc: Not reported  
 Solid Waste Unit Type: Not reported  
 Solid Waste Unit Name: Not reported  
 Haz. Waste Facility Region: Not reported  
 Haz. Waste Facility Epaid: Not reported  
 Haz. Waste Enforcement Date: Not reported  
 Haz. Waste Enforcement Type: Not reported  
 Haz. Waste Enforcement Agency: Not reported  
 Haz. Waste Enf RCRIS Comments: Not reported



## MAP FINDINGS

Map ID  
Direction  
Distance  
Elevation

Site

Database(s)

EDR ID Number  
EPA ID Number

**CORRAL FARM WASTE MANAGEMENT FACILITY (Continued)****S107678802**

Haz. Waste Penalty Type:	Not reported
Haz. Waste Enf Order Dt. Signed:	Not reported
Haz. Waste Enf Order Type:	Not reported
Haz. Waste Penalty Amount:	Not reported
Type Of Permit:	Not reported
Permit No:	Not reported
Enforcement Action Number:	Not reported
Action:	Not reported
Action Date:	Not reported
Civil Charges Assessed:	Not reported
Solid Waste Facility Description:	Not reported
Inspection Event Completed Dt:	Not reported
Inspection Event Description:	Not reported
Flag:	SOLIDWASTE
Name:	FAUQUIER COUNTY SOLID WASTE MANAGEMENT FACILITY
Address:	6438 COLLEGE ST
Address 2:	Not reported
Address 3:	Not reported
City,State,Zip:	WARRENTON, VA 20187
Facility ID:	Not reported
Facility Name:	Fauquier County Solid Waste Management Facility
Location Address:	6438 College Street
Location Address 2:	Not reported
Location City,St,Zip:	Warrenton, VA 20187
Solid Waste Facility Region:	NVRO
CEDS Site Id:	522
Site Location:	Not reported
Solid Permit Id (alpha Prefix):	SWP
Solid Permit Id (numeric Suffix):	149
Solid Waste Unit Type:	Fauquier County Landfill - Sanitary Landfill - Active
Inspection Date:	10/3/2017
Inspection Event Code:	SNDL
Inspection Event Complete Date:	10/5/2017
Solid Waste Enf Effective Date:	Not reported
Solid Waste Enf Penalty Type:	Not reported
Solid Waste Enf Penalty Amount:	Not reported
Solid Waste Enf Type Desc:	Not reported
Solid Waste Unit Type:	Not reported
Solid Waste Unit Name:	Not reported
Haz. Waste Facility Region:	Not reported
Haz. Waste Facility Epaid:	Not reported
Haz. Waste Enforcement Date:	Not reported
Haz. Waste Enforcement Type:	Not reported
Haz. Waste Enforcement Agency:	Not reported
Haz. Waste Enf RCRIS Comments:	Not reported
Haz. Waste Penalty Type:	Not reported
Haz. Waste Enf Order Dt. Signed:	Not reported
Haz. Waste Enf Order Type:	Not reported
Haz. Waste Penalty Amount:	Not reported
Type Of Permit:	Not reported
Permit No:	Not reported
Enforcement Action Number:	Not reported
Action:	Not reported
Action Date:	Not reported
Civil Charges Assessed:	Not reported
Solid Waste Facility Description:	Not reported

## MAP FINDINGS

Map ID  
Direction  
Distance  
Elevation

Site

Database(s)

EDR ID Number  
EPA ID Number

**CORRAL FARM WASTE MANAGEMENT FACILITY (Continued)****S107678802**

Inspection Event Completed Dt: Not reported  
 Inspection Event Description: Not reported  
 Flag: SOLIDWASTE

Name: FAUQUIER COUNTY SOLID WASTE MANAGEMENT FACILITY  
 Address: 6438 COLLEGE ST  
 Address 2: Not reported  
 Address 3: Not reported  
 City,State,Zip: WARRENTON, VA 20187  
 Facility ID: Not reported  
 Facility Name: Fauquier County Solid Waste Management Facility  
 Location Address: 6438 College Street  
 Location Address 2: Not reported  
 Location City,St,Zip: Warrenton, VA 20187  
 Solid Waste Facility Region: NVRO  
 CEDS Site Id: 522  
 Site Location: Not reported  
 Solid Permit Id (alpha Prefix): SWP  
 Solid Permit Id (numeric Suffix): 149  
 Solid Waste Unit Type: Fauquier County Landfill - Sanitary Landfill - Active  
 Inspection Date: 12/29/2016  
 Inspection Event Code: INSPFAC  
 Inspection Event Complete Date: 12/29/2016  
 Solid Waste Enf Effective Date: Not reported  
 Solid Waste Enf Penalty Type: Not reported  
 Solid Waste Enf Penalty Amount: Not reported  
 Solid Waste Enf Type Desc: Not reported  
 Solid Waste Unit Type: Not reported  
 Solid Waste Unit Name: Not reported  
 Haz. Waste Facility Region: Not reported  
 Haz. Waste Facility Epaid: Not reported  
 Haz. Waste Enforcement Date: Not reported  
 Haz. Waste Enforcement Type: Not reported  
 Haz. Waste Enforcement Agency: Not reported  
 Haz. Waste Enf RCRIS Comments: Not reported  
 Haz. Waste Penalty Type: Not reported  
 Haz. Waste Enf Order Dt. Signed: Not reported  
 Haz. Waste Enf Order Type: Not reported  
 Haz. Waste Penalty Amount: Not reported  
 Type Of Permit: Not reported  
 Permit No: Not reported  
 Enforcement Action Number: Not reported  
 Action: Not reported  
 Action Date: Not reported  
 Civil Charges Assessed: Not reported  
 Solid Waste Facility Description: Not reported  
 Inspection Event Completed Dt: Not reported  
 Inspection Event Description: Not reported  
 Flag: SOLIDWASTE

Name: FAUQUIER COUNTY SOLID WASTE MANAGEMENT FACILITY  
 Address: 6438 COLLEGE ST  
 Address 2: Not reported  
 Address 3: Not reported  
 City,State,Zip: WARRENTON, VA 20187  
 Facility ID: Not reported  
 Facility Name: Fauquier County Solid Waste Management Facility

## MAP FINDINGS

Map ID  
 Direction  
 Distance  
 Elevation

Site

Database(s)

EDR ID Number  
 EPA ID Number

**CORRAL FARM WASTE MANAGEMENT FACILITY (Continued)****S107678802**

Location Address: 6438 College Street  
 Location Address 2: Not reported  
 Location City,St,Zip: Warrenton, VA 20187  
 Solid Waste Facility Region: NVRO  
 CEDS Site Id: 522  
 Site Location: Not reported  
 Solid Permit Id (alpha Prefix): SWP  
 Solid Permit Id (numeric Suffix): 149  
 Solid Waste Unit Type: Fauquier County Landfill - Sanitary Landfill - Active  
 Inspection Date: 12/29/2016  
 Inspection Event Code: SNDL  
 Inspection Event Complete Date: 1/3/2017  
 Solid Waste Enf Effective Date: Not reported  
 Solid Waste Enf Penalty Type: Not reported  
 Solid Waste Enf Penalty Amount: Not reported  
 Solid Waste Enf Type Desc: Not reported  
 Solid Waste Unit Type: Not reported  
 Solid Waste Unit Name: Not reported  
 Haz. Waste Facility Region: Not reported  
 Haz. Waste Facility Epaid: Not reported  
 Haz. Waste Enforcement Date: Not reported  
 Haz. Waste Enforcement Type: Not reported  
 Haz. Waste Enforcement Agency: Not reported  
 Haz. Waste Enf RCRIS Comments: Not reported  
 Haz. Waste Penalty Type: Not reported  
 Haz. Waste Enf Order Dt. Signed: Not reported  
 Haz. Waste Enf Order Type: Not reported  
 Haz. Waste Penalty Amount: Not reported  
 Type Of Permit: Not reported  
 Permit No: Not reported  
 Enforcement Action Number: Not reported  
 Action: Not reported  
 Action Date: Not reported  
 Civil Charges Assessed: Not reported  
 Solid Waste Facility Description: Not reported  
 Inspection Event Completed Dt: Not reported  
 Inspection Event Description: Not reported  
 Flag: SOLIDWASTE

Name: FAUQUIER COUNTY SOLID WASTE MANAGEMENT FACILITY  
 Address: 6438 COLLEGE ST  
 Address 2: Not reported  
 Address 3: Not reported  
 City,State,Zip: WARRENTON, VA 20187  
 Facility ID: Not reported  
 Facility Name: Fauquier County Solid Waste Management Facility  
 Location Address: 6438 College Street  
 Location Address 2: Not reported  
 Location City,St,Zip: Warrenton, VA 20187  
 Solid Waste Facility Region: NVRO  
 CEDS Site Id: 522  
 Site Location: Not reported  
 Solid Permit Id (alpha Prefix): SWP  
 Solid Permit Id (numeric Suffix): 149  
 Solid Waste Unit Type: Fauquier County Landfill - Sanitary Landfill - Active  
 Inspection Date: 12/6/2017  
 Inspection Event Code: INSPFAC

## MAP FINDINGS

Map ID  
Direction  
Distance  
Elevation

Site

Database(s)

EDR ID Number  
EPA ID Number

**CORRAL FARM WASTE MANAGEMENT FACILITY (Continued)****S107678802**

Inspection Event Complete Date: 12/6/2017  
 Solid Waste Enf Effective Date: Not reported  
 Solid Waste Enf Penalty Type: Not reported  
 Solid Waste Enf Penalty Amount: Not reported  
 Solid Waste Enf Type Desc: Not reported  
 Solid Waste Unit Type: Not reported  
 Solid Waste Unit Name: Not reported  
 Haz. Waste Facility Region: Not reported  
 Haz. Waste Facility Epaid: Not reported  
 Haz. Waste Enforcement Date: Not reported  
 Haz. Waste Enforcement Type: Not reported  
 Haz. Waste Enforcement Agency: Not reported  
 Haz. Waste Enf RCRIS Comments: Not reported  
 Haz. Waste Penalty Type: Not reported  
 Haz. Waste Enf Order Dt. Signed: Not reported  
 Haz. Waste Enf Order Type: Not reported  
 Haz. Waste Penalty Amount: Not reported  
 Type Of Permit: Not reported  
 Permit No: Not reported  
 Enforcement Action Number: Not reported  
 Action: Not reported  
 Action Date: Not reported  
 Civil Charges Assessed: Not reported  
 Solid Waste Facility Description: Not reported  
 Inspection Event Completed Dt: Not reported  
 Inspection Event Description: Not reported  
 Flag: SOLIDWASTE

Name: FAUQUIER COUNTY SOLID WASTE MANAGEMENT FACILITY  
 Address: 6438 COLLEGE ST  
 Address 2: Not reported  
 Address 3: Not reported  
 City,State,Zip: WARRENTON, VA 20187  
 Facility ID: Not reported  
 Facility Name: Fauquier County Solid Waste Management Facility  
 Location Address: 6438 College Street  
 Location Address 2: Not reported  
 Location City,St,Zip: Warrenton, VA 20187  
 Solid Waste Facility Region: NVRO  
 CEDS Site Id: 522  
 Site Location: Not reported  
 Solid Permit Id (alpha Prefix): SWP  
 Solid Permit Id (numeric Suffix): 149  
 Solid Waste Unit Type: Fauquier County Landfill - Sanitary Landfill - Active  
 Inspection Date: 12/6/2017  
 Inspection Event Code: SNDL  
 Inspection Event Complete Date: 12/13/2017  
 Solid Waste Enf Effective Date: Not reported  
 Solid Waste Enf Penalty Type: Not reported  
 Solid Waste Enf Penalty Amount: Not reported  
 Solid Waste Enf Type Desc: Not reported  
 Solid Waste Unit Type: Not reported  
 Solid Waste Unit Name: Not reported  
 Haz. Waste Facility Region: Not reported  
 Haz. Waste Facility Epaid: Not reported  
 Haz. Waste Enforcement Date: Not reported  
 Haz. Waste Enforcement Type: Not reported

## MAP FINDINGS

Map ID  
Direction  
Distance  
Elevation

Site

Database(s)

EDR ID Number  
EPA ID Number

**CORRAL FARM WASTE MANAGEMENT FACILITY (Continued)****S107678802**

Haz. Waste Enforcement Agency: Not reported  
 Haz. Waste Enf RCRIS Comments: Not reported  
 Haz. Waste Penalty Type: Not reported  
 Haz. Waste Enf Order Dt. Signed: Not reported  
 Haz. Waste Enf Order Type: Not reported  
 Haz. Waste Penalty Amount: Not reported  
 Type Of Permit: Not reported  
 Permit No: Not reported  
 Enforcement Action Number: Not reported  
 Action: Not reported  
 Action Date: Not reported  
 Civil Charges Assessed: Not reported  
 Solid Waste Facility Description: Not reported  
 Inspection Event Completed Dt: Not reported  
 Inspection Event Description: Not reported  
 Flag: SOLIDWASTE

Name: FAUQUIER COUNTY SOLID WASTE MANAGEMENT FACILITY  
 Address: 6438 COLLEGE ST  
 Address 2: Not reported  
 Address 3: Not reported  
 City,State,Zip: WARRENTON, VA 20187  
 Facility ID: Not reported  
 Facility Name: Fauquier County Solid Waste Management Facility  
 Location Address: 6438 College Street  
 Location Address 2: Not reported  
 Location City,St,Zip: Warrenton, VA 20187  
 Solid Waste Facility Region: NVRO  
 CEDS Site Id: 522  
 Site Location: Not reported  
 Solid Permit Id (alpha Prefix): SWP  
 Solid Permit Id (numeric Suffix): 149  
 Solid Waste Unit Type: Fauquier County Landfill - Sanitary Landfill - Active  
 Inspection Date: 2/10/2017  
 Inspection Event Code: INSPFAC  
 Inspection Event Complete Date: 2/10/2017  
 Solid Waste Enf Effective Date: Not reported  
 Solid Waste Enf Penalty Type: Not reported  
 Solid Waste Enf Penalty Amount: Not reported  
 Solid Waste Enf Type Desc: Not reported  
 Solid Waste Unit Type: Not reported  
 Solid Waste Unit Name: Not reported  
 Haz. Waste Facility Region: Not reported  
 Haz. Waste Facility Epaid: Not reported  
 Haz. Waste Enforcement Date: Not reported  
 Haz. Waste Enforcement Type: Not reported  
 Haz. Waste Enforcement Agency: Not reported  
 Haz. Waste Enf RCRIS Comments: Not reported  
 Haz. Waste Penalty Type: Not reported  
 Haz. Waste Enf Order Dt. Signed: Not reported  
 Haz. Waste Enf Order Type: Not reported  
 Haz. Waste Penalty Amount: Not reported  
 Type Of Permit: Not reported  
 Permit No: Not reported  
 Enforcement Action Number: Not reported  
 Action: Not reported  
 Action Date: Not reported

## MAP FINDINGS

Map ID  
Direction  
Distance  
Elevation

Site

Database(s)

EDR ID Number  
EPA ID Number

**CORRAL FARM WASTE MANAGEMENT FACILITY (Continued)****S107678802**

Civil Charges Assessed: Not reported  
 Solid Waste Facility Description: Not reported  
 Inspection Event Completed Dt: Not reported  
 Inspection Event Description: Not reported  
 Flag: SOLIDWASTE

Name: FAUQUIER COUNTY SOLID WASTE MANAGEMENT FACILITY  
 Address: 6438 COLLEGE ST  
 Address 2: Not reported  
 Address 3: Not reported  
 City,State,Zip: WARRENTON, VA 20187  
 Facility ID: Not reported  
 Facility Name: Fauquier County Solid Waste Management Facility  
 Location Address: 6438 College Street  
 Location Address 2: Not reported  
 Location City,St,Zip: Warrenton, VA 20187  
 Solid Waste Facility Region: NVRO  
 CEDS Site Id: 522  
 Site Location: Not reported  
 Solid Permit Id (alpha Prefix): SWP  
 Solid Permit Id (numeric Suffix): 149  
 Solid Waste Unit Type: Fauquier County Landfill - Sanitary Landfill - Active  
 Inspection Date: 2/10/2017  
 Inspection Event Code: SNDL  
 Inspection Event Complete Date: 2/15/2017  
 Solid Waste Enf Effective Date: Not reported  
 Solid Waste Enf Penalty Type: Not reported  
 Solid Waste Enf Penalty Amount: Not reported  
 Solid Waste Enf Type Desc: Not reported  
 Solid Waste Unit Type: Not reported  
 Solid Waste Unit Name: Not reported  
 Haz. Waste Facility Region: Not reported  
 Haz. Waste Facility Epaid: Not reported  
 Haz. Waste Enforcement Date: Not reported  
 Haz. Waste Enforcement Type: Not reported  
 Haz. Waste Enforcement Agency: Not reported  
 Haz. Waste Enf RCRIS Comments: Not reported  
 Haz. Waste Penalty Type: Not reported  
 Haz. Waste Enf Order Dt. Signed: Not reported  
 Haz. Waste Enf Order Type: Not reported  
 Haz. Waste Penalty Amount: Not reported  
 Type Of Permit: Not reported  
 Permit No: Not reported  
 Enforcement Action Number: Not reported  
 Action: Not reported  
 Action Date: Not reported  
 Civil Charges Assessed: Not reported  
 Solid Waste Facility Description: Not reported  
 Inspection Event Completed Dt: Not reported  
 Inspection Event Description: Not reported  
 Flag: SOLIDWASTE

Name: FAUQUIER COUNTY SOLID WASTE MANAGEMENT FACILITY  
 Address: 6438 COLLEGE ST  
 Address 2: Not reported  
 Address 3: Not reported  
 City,State,Zip: WARRENTON, VA 20187

## MAP FINDINGS

Map ID  
Direction  
Distance  
Elevation

Site

Database(s)

EDR ID Number  
EPA ID Number

**CORRAL FARM WASTE MANAGEMENT FACILITY (Continued)****S107678802**

Facility ID: Not reported  
 Facility Name: Fauquier County Solid Waste Management Facility  
 Location Address: 6438 College Street  
 Location Address 2: Not reported  
 Location City,St,Zip: Warrenton, VA 20187  
 Solid Waste Facility Region: NVRO  
 CEDS Site Id: 522  
 Site Location: Not reported  
 Solid Permit Id (alpha Prefix): SWP  
 Solid Permit Id (numeric Suffix): 149  
 Solid Waste Unit Type: Fauquier County Landfill - Sanitary Landfill - Active  
 Inspection Date: 2/13/2018  
 Inspection Event Code: INSPFAC  
 Inspection Event Complete Date: 2/13/2018  
 Solid Waste Enf Effective Date: Not reported  
 Solid Waste Enf Penalty Type: Not reported  
 Solid Waste Enf Penalty Amount: Not reported  
 Solid Waste Enf Type Desc: Not reported  
 Solid Waste Unit Type: Not reported  
 Solid Waste Unit Name: Not reported  
 Haz. Waste Facility Region: Not reported  
 Haz. Waste Facility Epaid: Not reported  
 Haz. Waste Enforcement Date: Not reported  
 Haz. Waste Enforcement Type: Not reported  
 Haz. Waste Enforcement Agency: Not reported  
 Haz. Waste Enf RCRIS Comments: Not reported  
 Haz. Waste Penalty Type: Not reported  
 Haz. Waste Enf Order Dt. Signed: Not reported  
 Haz. Waste Enf Order Type: Not reported  
 Haz. Waste Penalty Amount: Not reported  
 Type Of Permit: Not reported  
 Permit No: Not reported  
 Enforcement Action Number: Not reported  
 Action: Not reported  
 Action Date: Not reported  
 Civil Charges Assessed: Not reported  
 Solid Waste Facility Description: Not reported  
 Inspection Event Completed Dt: Not reported  
 Inspection Event Description: Not reported  
 Flag: SOLIDWASTE

Name: FAUQUIER COUNTY SOLID WASTE MANAGEMENT FACILITY  
 Address: 6438 COLLEGE ST  
 Address 2: Not reported  
 Address 3: Not reported  
 City,State,Zip: WARRENTON, VA 20187  
 Facility ID: Not reported  
 Facility Name: Fauquier County Solid Waste Management Facility  
 Location Address: 6438 College Street  
 Location Address 2: Not reported  
 Location City,St,Zip: Warrenton, VA 20187  
 Solid Waste Facility Region: NVRO  
 CEDS Site Id: 522  
 Site Location: Not reported  
 Solid Permit Id (alpha Prefix): SWP  
 Solid Permit Id (numeric Suffix): 149  
 Solid Waste Unit Type: Fauquier County Landfill - Sanitary Landfill - Active

## MAP FINDINGS

Map ID  
Direction  
Distance  
Elevation

Site

Database(s)

EDR ID Number  
EPA ID Number

**CORRAL FARM WASTE MANAGEMENT FACILITY (Continued)****S107678802**

Inspection Date: 2/13/2018  
 Inspection Event Code: SNDL  
 Inspection Event Complete Date: 2/20/2018  
 Solid Waste Enf Effective Date: Not reported  
 Solid Waste Enf Penalty Type: Not reported  
 Solid Waste Enf Penalty Amount: Not reported  
 Solid Waste Enf Type Desc: Not reported  
 Solid Waste Unit Type: Not reported  
 Solid Waste Unit Name: Not reported  
 Haz. Waste Facility Region: Not reported  
 Haz. Waste Facility Epaid: Not reported  
 Haz. Waste Enforcement Date: Not reported  
 Haz. Waste Enforcement Type: Not reported  
 Haz. Waste Enforcement Agency: Not reported  
 Haz. Waste Enf RCRIS Comments: Not reported  
 Haz. Waste Penalty Type: Not reported  
 Haz. Waste Enf Order Dt. Signed: Not reported  
 Haz. Waste Enf Order Type: Not reported  
 Haz. Waste Penalty Amount: Not reported  
 Type Of Permit: Not reported  
 Permit No: Not reported  
 Enforcement Action Number: Not reported  
 Action: Not reported  
 Action Date: Not reported  
 Civil Charges Assessed: Not reported  
 Solid Waste Facility Description: Not reported  
 Inspection Event Completed Dt: Not reported  
 Inspection Event Description: Not reported  
 Flag: SOLIDWASTE

Name: FAUQUIER COUNTY SOLID WASTE MANAGEMENT FACILITY  
 Address: 6438 COLLEGE ST  
 Address 2: Not reported  
 Address 3: Not reported  
 City,State,Zip: WARRENTON, VA 20187  
 Facility ID: Not reported  
 Facility Name: Fauquier County Solid Waste Management Facility  
 Location Address: 6438 College Street  
 Location Address 2: Not reported  
 Location City,St,Zip: Warrenton, VA 20187  
 Solid Waste Facility Region: NVRO  
 CEDS Site Id: 522  
 Site Location: Not reported  
 Solid Permit Id (alpha Prefix): SWP  
 Solid Permit Id (numeric Suffix): 149  
 Solid Waste Unit Type: Fauquier County Landfill - Sanitary Landfill - Active  
 Inspection Date: 4/10/2018  
 Inspection Event Code: INSPFAC  
 Inspection Event Complete Date: 4/10/2018  
 Solid Waste Enf Effective Date: Not reported  
 Solid Waste Enf Penalty Type: Not reported  
 Solid Waste Enf Penalty Amount: Not reported  
 Solid Waste Enf Type Desc: Not reported  
 Solid Waste Unit Type: Not reported  
 Solid Waste Unit Name: Not reported  
 Haz. Waste Facility Region: Not reported  
 Haz. Waste Facility Epaid: Not reported



## MAP FINDINGS

Map ID  
Direction  
Distance  
Elevation

Site

Database(s)

EDR ID Number  
EPA ID Number

**CORRAL FARM WASTE MANAGEMENT FACILITY (Continued)****S107678802**

Haz. Waste Enforcement Date: Not reported  
 Haz. Waste Enforcement Type: Not reported  
 Haz. Waste Enforcement Agency: Not reported  
 Haz. Waste Enf RCRIS Comments: Not reported  
 Haz. Waste Penalty Type: Not reported  
 Haz. Waste Enf Order Dt. Signed: Not reported  
 Haz. Waste Enf Order Type: Not reported  
 Haz. Waste Penalty Amount: Not reported  
 Type Of Permit: Not reported  
 Permit No: Not reported  
 Enforcement Action Number: Not reported  
 Action: Not reported  
 Action Date: Not reported  
 Civil Charges Assessed: Not reported  
 Solid Waste Facility Description: Not reported  
 Inspection Event Completed Dt: Not reported  
 Inspection Event Description: Not reported  
 Flag: SOLIDWASTE

Name: FAUQUIER COUNTY SOLID WASTE MANAGEMENT FACILITY  
 Address: 6438 COLLEGE ST  
 Address 2: Not reported  
 Address 3: Not reported  
 City,State,Zip: WARRENTON, VA 20187  
 Facility ID: Not reported  
 Facility Name: Fauquier County Solid Waste Management Facility  
 Location Address: 6438 College Street  
 Location Address 2: Not reported  
 Location City,St,Zip: Warrenton, VA 20187  
 Solid Waste Facility Region: NVRO  
 CEDS Site Id: 522  
 Site Location: Not reported  
 Solid Permit Id (alpha Prefix): SWP  
 Solid Permit Id (numeric Suffix): 149  
 Solid Waste Unit Type: Fauquier County Landfill - Sanitary Landfill - Active  
 Inspection Date: 4/10/2018  
 Inspection Event Code: SNDL  
 Inspection Event Complete Date: 4/17/2018  
 Solid Waste Enf Effective Date: Not reported  
 Solid Waste Enf Penalty Type: Not reported  
 Solid Waste Enf Penalty Amount: Not reported  
 Solid Waste Enf Type Desc: Not reported  
 Solid Waste Unit Type: Not reported  
 Solid Waste Unit Name: Not reported  
 Haz. Waste Facility Region: Not reported  
 Haz. Waste Facility Epaid: Not reported  
 Haz. Waste Enforcement Date: Not reported  
 Haz. Waste Enforcement Type: Not reported  
 Haz. Waste Enforcement Agency: Not reported  
 Haz. Waste Enf RCRIS Comments: Not reported  
 Haz. Waste Penalty Type: Not reported  
 Haz. Waste Enf Order Dt. Signed: Not reported  
 Haz. Waste Enf Order Type: Not reported  
 Haz. Waste Penalty Amount: Not reported  
 Type Of Permit: Not reported  
 Permit No: Not reported  
 Enforcement Action Number: Not reported

## MAP FINDINGS

Map ID  
Direction  
Distance  
Elevation

Site

Database(s)

EDR ID Number  
EPA ID Number

**CORRAL FARM WASTE MANAGEMENT FACILITY (Continued)****S107678802**

Action:	Not reported
Action Date:	Not reported
Civil Charges Assessed:	Not reported
Solid Waste Facility Description:	Not reported
Inspection Event Completed Dt:	Not reported
Inspection Event Description:	Not reported
Flag:	SOLIDWASTE
Name:	FAUQUIER COUNTY SOLID WASTE MANAGEMENT FACILITY
Address:	6438 COLLEGE ST
Address 2:	Not reported
Address 3:	Not reported
City,State,Zip:	WARRENTON, VA 20187
Facility ID:	Not reported
Facility Name:	Fauquier County Solid Waste Management Facility
Location Address:	6438 College Street
Location Address 2:	Not reported
Location City,St,Zip:	Warrenton, VA 20187
Solid Waste Facility Region:	NVRO
CEDS Site Id:	522
Site Location:	Not reported
Solid Permit Id (alpha Prefix):	SWP
Solid Permit Id (numeric Suffix):	149
Solid Waste Unit Type:	Fauquier County Landfill - Sanitary Landfill - Active
Inspection Date:	4/26/2017
Inspection Event Code:	INSPFAC
Inspection Event Complete Date:	4/26/2017
Solid Waste Enf Effective Date:	Not reported
Solid Waste Enf Penalty Type:	Not reported
Solid Waste Enf Penalty Amount:	Not reported
Solid Waste Enf Type Desc:	Not reported
Solid Waste Unit Type:	Not reported
Solid Waste Unit Name:	Not reported
Haz. Waste Facility Region:	Not reported
Haz. Waste Facility Epaid:	Not reported
Haz. Waste Enforcement Date:	Not reported
Haz. Waste Enforcement Type:	Not reported
Haz. Waste Enforcement Agency:	Not reported
Haz. Waste Enf RCRIS Comments:	Not reported
Haz. Waste Penalty Type:	Not reported
Haz. Waste Enf Order Dt. Signed:	Not reported
Haz. Waste Enf Order Type:	Not reported
Haz. Waste Penalty Amount:	Not reported
Type Of Permit:	Not reported
Permit No:	Not reported
Enforcement Action Number:	Not reported
Action:	Not reported
Action Date:	Not reported
Civil Charges Assessed:	Not reported
Solid Waste Facility Description:	Not reported
Inspection Event Completed Dt:	Not reported
Inspection Event Description:	Not reported
Flag:	SOLIDWASTE
Name:	FAUQUIER COUNTY SOLID WASTE MANAGEMENT FACILITY
Address:	6438 COLLEGE ST
Address 2:	Not reported

## MAP FINDINGS

Map ID  
 Direction  
 Distance  
 Elevation

Site

Database(s)

EDR ID Number  
 EPA ID Number

**CORRAL FARM WASTE MANAGEMENT FACILITY (Continued)****S107678802**

Address 3: Not reported  
 City,State,Zip: WARRENTON, VA 20187  
 Facility ID: Not reported  
 Facility Name: Fauquier County Solid Waste Management Facility  
 Location Address: 6438 College Street  
 Location Address 2: Not reported  
 Location City,St,Zip: Warrenton, VA 20187  
 Solid Waste Facility Region: NVRO  
 CEDS Site Id: 522  
 Site Location: Not reported  
 Solid Permit Id (alpha Prefix): SWP  
 Solid Permit Id (numeric Suffix): 149  
 Solid Waste Unit Type: Fauquier County Landfill - Sanitary Landfill - Active  
 Inspection Date: 4/26/2017  
 Inspection Event Code: SNDL  
 Inspection Event Complete Date: 5/5/2017  
 Solid Waste Enf Effective Date: Not reported  
 Solid Waste Enf Penalty Type: Not reported  
 Solid Waste Enf Penalty Amount: Not reported  
 Solid Waste Enf Type Desc: Not reported  
 Solid Waste Unit Type: Not reported  
 Solid Waste Unit Name: Not reported  
 Haz. Waste Facility Region: Not reported  
 Haz. Waste Facility Epaid: Not reported  
 Haz. Waste Enforcement Date: Not reported  
 Haz. Waste Enforcement Type: Not reported  
 Haz. Waste Enforcement Agency: Not reported  
 Haz. Waste Enf RCRIS Comments: Not reported  
 Haz. Waste Penalty Type: Not reported  
 Haz. Waste Enf Order Dt. Signed: Not reported  
 Haz. Waste Enf Order Type: Not reported  
 Haz. Waste Penalty Amount: Not reported  
 Type Of Permit: Not reported  
 Permit No: Not reported  
 Enforcement Action Number: Not reported  
 Action: Not reported  
 Action Date: Not reported  
 Civil Charges Assessed: Not reported  
 Solid Waste Facility Description: Not reported  
 Inspection Event Completed Dt: Not reported  
 Inspection Event Description: Not reported  
 Flag: SOLIDWASTE

Name: FAUQUIER COUNTY SOLID WASTE MANAGEMENT FACILITY  
 Address: 6438 COLLEGE ST  
 Address 2: Not reported  
 Address 3: Not reported  
 City,State,Zip: WARRENTON, VA 20187  
 Facility ID: Not reported  
 Facility Name: Fauquier County Solid Waste Management Facility  
 Location Address: 6438 College Street  
 Location Address 2: Not reported  
 Location City,St,Zip: Warrenton, VA 20187  
 Solid Waste Facility Region: NVRO  
 CEDS Site Id: 522  
 Site Location: Not reported  
 Solid Permit Id (alpha Prefix): SWP

## MAP FINDINGS

Map ID  
Direction  
Distance  
Elevation

Site

Database(s)

EDR ID Number  
EPA ID Number

**CORRAL FARM WASTE MANAGEMENT FACILITY (Continued)****S107678802**

Solid Permit Id (numeric Suffix): 149  
 Solid Waste Unit Type: Fauquier County Landfill - Sanitary Landfill - Active  
 Inspection Date: 6/27/2017  
 Inspection Event Code: INSPFAC  
 Inspection Event Complete Date: 6/27/2017  
 Solid Waste Enf Effective Date: Not reported  
 Solid Waste Enf Penalty Type: Not reported  
 Solid Waste Enf Penalty Amount: Not reported  
 Solid Waste Enf Type Desc: Not reported  
 Solid Waste Unit Type: Not reported  
 Solid Waste Unit Name: Not reported  
 Haz. Waste Facility Region: Not reported  
 Haz. Waste Facility Epaid: Not reported  
 Haz. Waste Enforcement Date: Not reported  
 Haz. Waste Enforcement Type: Not reported  
 Haz. Waste Enforcement Agency: Not reported  
 Haz. Waste Enf RCRIS Comments: Not reported  
 Haz. Waste Penalty Type: Not reported  
 Haz. Waste Enf Order Dt. Signed: Not reported  
 Haz. Waste Enf Order Type: Not reported  
 Haz. Waste Penalty Amount: Not reported  
 Type Of Permit: Not reported  
 Permit No: Not reported  
 Enforcement Action Number: Not reported  
 Action: Not reported  
 Action Date: Not reported  
 Civil Charges Assessed: Not reported  
 Solid Waste Facility Description: Not reported  
 Inspection Event Completed Dt: Not reported  
 Inspection Event Description: Not reported  
 Flag: SOLIDWASTE

Name: FAUQUIER COUNTY SOLID WASTE MANAGEMENT FACILITY  
 Address: 6438 COLLEGE ST  
 Address 2: Not reported  
 Address 3: Not reported  
 City,State,Zip: WARRENTON, VA 20187  
 Facility ID: Not reported  
 Facility Name: Fauquier County Solid Waste Management Facility  
 Location Address: 6438 College Street  
 Location Address 2: Not reported  
 Location City,St,Zip: Warrenton, VA 20187  
 Solid Waste Facility Region: NVRO  
 CEDS Site Id: 522  
 Site Location: Not reported  
 Solid Permit Id (alpha Prefix): SWP  
 Solid Permit Id (numeric Suffix): 149  
 Solid Waste Unit Type: Fauquier County Landfill - Sanitary Landfill - Active  
 Inspection Date: 6/27/2017  
 Inspection Event Code: SNDL  
 Inspection Event Complete Date: 6/29/2017  
 Solid Waste Enf Effective Date: Not reported  
 Solid Waste Enf Penalty Type: Not reported  
 Solid Waste Enf Penalty Amount: Not reported  
 Solid Waste Enf Type Desc: Not reported  
 Solid Waste Unit Type: Not reported  
 Solid Waste Unit Name: Not reported

## MAP FINDINGS

Map ID  
Direction  
Distance  
Elevation

Site

Database(s)

EDR ID Number  
EPA ID Number

**CORRAL FARM WASTE MANAGEMENT FACILITY (Continued)****S107678802**

Haz. Waste Facility Region: Not reported  
 Haz. Waste Facility Epaid: Not reported  
 Haz. Waste Enforcement Date: Not reported  
 Haz. Waste Enforcement Type: Not reported  
 Haz. Waste Enforcement Agency: Not reported  
 Haz. Waste Enf RCRIS Comments: Not reported  
 Haz. Waste Penalty Type: Not reported  
 Haz. Waste Enf Order Dt. Signed: Not reported  
 Haz. Waste Enf Order Type: Not reported  
 Haz. Waste Penalty Amount: Not reported  
 Type Of Permit: Not reported  
 Permit No: Not reported  
 Enforcement Action Number: Not reported  
 Action: Not reported  
 Action Date: Not reported  
 Civil Charges Assessed: Not reported  
 Solid Waste Facility Description: Not reported  
 Inspection Event Completed Dt: Not reported  
 Inspection Event Description: Not reported  
 Flag: SOLIDWASTE

Name: FAUQUIER COUNTY SOLID WASTE MANAGEMENT FACILITY  
 Address: 6438 COLLEGE ST  
 Address 2: Not reported  
 Address 3: Not reported  
 City,State,Zip: WARRENTON, VA 20187  
 Facility ID: Not reported  
 Facility Name: Fauquier County Solid Waste Management Facility  
 Location Address: 6438 College Street  
 Location Address 2: Not reported  
 Location City,St,Zip: Warrenton, VA 20187  
 Solid Waste Facility Region: NVRO  
 CEDS Site Id: 522  
 Site Location: Not reported  
 Solid Permit Id (alpha Prefix): SWP  
 Solid Permit Id (numeric Suffix): 149  
 Solid Waste Unit Type: Fauquier County Landfill - Sanitary Landfill - Active  
 Inspection Date: 8/28/2017  
 Inspection Event Code: INSPFAC  
 Inspection Event Complete Date: 8/28/2017  
 Solid Waste Enf Effective Date: Not reported  
 Solid Waste Enf Penalty Type: Not reported  
 Solid Waste Enf Penalty Amount: Not reported  
 Solid Waste Enf Type Desc: Not reported  
 Solid Waste Unit Type: Not reported  
 Solid Waste Unit Name: Not reported  
 Haz. Waste Facility Region: Not reported  
 Haz. Waste Facility Epaid: Not reported  
 Haz. Waste Enforcement Date: Not reported  
 Haz. Waste Enforcement Type: Not reported  
 Haz. Waste Enforcement Agency: Not reported  
 Haz. Waste Enf RCRIS Comments: Not reported  
 Haz. Waste Penalty Type: Not reported  
 Haz. Waste Enf Order Dt. Signed: Not reported  
 Haz. Waste Enf Order Type: Not reported  
 Haz. Waste Penalty Amount: Not reported  
 Type Of Permit: Not reported

## MAP FINDINGS

Map ID  
Direction  
Distance  
Elevation

Site

Database(s)

EDR ID Number  
EPA ID Number

**CORRAL FARM WASTE MANAGEMENT FACILITY (Continued)****S107678802**

Permit No: Not reported  
Enforcement Action Number: Not reported  
Action: Not reported  
Action Date: Not reported  
Civil Charges Assessed: Not reported  
Solid Waste Facility Description: Not reported  
Inspection Event Completed Dt: Not reported  
Inspection Event Description: Not reported  
Flag: SOLIDWASTE

Name: FAUQUIER COUNTY SOLID WASTE MANAGEMENT FACILITY  
Address: 6438 COLLEGE ST  
Address 2: Not reported  
Address 3: Not reported  
City,State,Zip: WARRENTON, VA 20187  
Facility ID: Not reported  
Facility Name: Fauquier County Solid Waste Management Facility  
Location Address: 6438 College Street  
Location Address 2: Not reported  
Location City,St,Zip: Warrenton, VA 20187  
Solid Waste Facility Region: NVRO  
CEDS Site Id: 522  
Site Location: Not reported  
Solid Permit Id (alpha Prefix): SWP  
Solid Permit Id (numeric Suffix): 149  
Solid Waste Unit Type: Fauquier County Landfill - Sanitary Landfill - Active  
Inspection Date: 8/28/2017  
Inspection Event Code: SNDL  
Inspection Event Complete Date: 9/6/2017  
Solid Waste Enf Effective Date: Not reported  
Solid Waste Enf Penalty Type: Not reported  
Solid Waste Enf Penalty Amount: Not reported  
Solid Waste Enf Type Desc: Not reported  
Solid Waste Unit Type: Not reported  
Solid Waste Unit Name: Not reported  
Haz. Waste Facility Region: Not reported  
Haz. Waste Facility Epaid: Not reported  
Haz. Waste Enforcement Date: Not reported  
Haz. Waste Enforcement Type: Not reported  
Haz. Waste Enforcement Agency: Not reported  
Haz. Waste Enf RCRIS Comments: Not reported  
Haz. Waste Penalty Type: Not reported  
Haz. Waste Enf Order Dt. Signed: Not reported  
Haz. Waste Enf Order Type: Not reported  
Haz. Waste Penalty Amount: Not reported  
Type Of Permit: Not reported  
Permit No: Not reported  
Enforcement Action Number: Not reported  
Action: Not reported  
Action Date: Not reported  
Civil Charges Assessed: Not reported  
Solid Waste Facility Description: Not reported  
Inspection Event Completed Dt: Not reported  
Inspection Event Description: Not reported  
Flag: SOLIDWASTE

Name: FAUQUIER COUNTY SOLID WASTE MANAGEMENT FACILITY

## MAP FINDINGS

Map ID  
Direction  
Distance  
Elevation

Site

Database(s)

EDR ID Number  
EPA ID Number

**CORRAL FARM WASTE MANAGEMENT FACILITY (Continued)****S107678802**

Address: 6438 COLLEGE ST  
 Address 2: Not reported  
 Address 3: Not reported  
 City,State,Zip: WARRENTON, VA 20187  
 Facility ID: Not reported  
 Facility Name: Fauquier County Solid Waste Management Facility  
 Location Address: 6438 College Street  
 Location Address 2: Not reported  
 Location City,St,Zip: Warrenton, VA 20187  
 Solid Waste Facility Region: NVRO  
 CEDS Site Id: 522  
 Site Location: Not reported  
 Solid Permit Id (alpha Prefix): SWP  
 Solid Permit Id (numeric Suffix): 149  
 Solid Waste Unit Type: Fauquier County Landfill - Sanitary Landfill - Inactive  
 Inspection Date: 10/24/2018  
 Inspection Event Code: INSPFAC  
 Inspection Event Complete Date: 10/24/2018  
 Solid Waste Enf Effective Date: Not reported  
 Solid Waste Enf Penalty Type: Not reported  
 Solid Waste Enf Penalty Amount: Not reported  
 Solid Waste Enf Type Desc: Not reported  
 Solid Waste Unit Type: Not reported  
 Solid Waste Unit Name: Not reported  
 Haz. Waste Facility Region: Not reported  
 Haz. Waste Facility Epaid: Not reported  
 Haz. Waste Enforcement Date: Not reported  
 Haz. Waste Enforcement Type: Not reported  
 Haz. Waste Enforcement Agency: Not reported  
 Haz. Waste Enf RCRIS Comments: Not reported  
 Haz. Waste Penalty Type: Not reported  
 Haz. Waste Enf Order Dt. Signed: Not reported  
 Haz. Waste Enf Order Type: Not reported  
 Haz. Waste Penalty Amount: Not reported  
 Type Of Permit: Not reported  
 Permit No: Not reported  
 Enforcement Action Number: Not reported  
 Action: Not reported  
 Action Date: Not reported  
 Civil Charges Assessed: Not reported  
 Solid Waste Facility Description: Not reported  
 Inspection Event Completed Dt: Not reported  
 Inspection Event Description: Not reported  
 Flag: SOLIDWASTE

Name: FAUQUIER COUNTY SOLID WASTE MANAGEMENT FACILITY  
 Address: 6438 COLLEGE ST  
 Address 2: Not reported  
 Address 3: Not reported  
 City,State,Zip: WARRENTON, VA 20187  
 Facility ID: Not reported  
 Facility Name: Fauquier County Solid Waste Management Facility  
 Location Address: 6438 College Street  
 Location Address 2: Not reported  
 Location City,St,Zip: Warrenton, VA 20187  
 Solid Waste Facility Region: NVRO  
 CEDS Site Id: 522

## MAP FINDINGS

Map ID  
Direction  
Distance  
Elevation

Site

Database(s)

EDR ID Number  
EPA ID Number

**CORRAL FARM WASTE MANAGEMENT FACILITY (Continued)****S107678802**

Site Location: Not reported  
 Solid Permit Id (alpha Prefix): SWP  
 Solid Permit Id (numeric Suffix): 149  
 Solid Waste Unit Type: Fauquier County Landfill - Sanitary Landfill - Inactive  
 Inspection Date: 10/24/2018  
 Inspection Event Code: SNDL  
 Inspection Event Complete Date: 11/5/2018  
 Solid Waste Enf Effective Date: Not reported  
 Solid Waste Enf Penalty Type: Not reported  
 Solid Waste Enf Penalty Amount: Not reported  
 Solid Waste Enf Type Desc: Not reported  
 Solid Waste Unit Type: Not reported  
 Solid Waste Unit Name: Not reported  
 Haz. Waste Facility Region: Not reported  
 Haz. Waste Facility Epaid: Not reported  
 Haz. Waste Enforcement Date: Not reported  
 Haz. Waste Enforcement Type: Not reported  
 Haz. Waste Enforcement Agency: Not reported  
 Haz. Waste Enf RCRIS Comments: Not reported  
 Haz. Waste Penalty Type: Not reported  
 Haz. Waste Enf Order Dt. Signed: Not reported  
 Haz. Waste Enf Order Type: Not reported  
 Haz. Waste Penalty Amount: Not reported  
 Type Of Permit: Not reported  
 Permit No: Not reported  
 Enforcement Action Number: Not reported  
 Action: Not reported  
 Action Date: Not reported  
 Civil Charges Assessed: Not reported  
 Solid Waste Facility Description: Not reported  
 Inspection Event Completed Dt: Not reported  
 Inspection Event Description: Not reported  
 Flag: SOLIDWASTE

Name: FAUQUIER COUNTY SOLID WASTE MANAGEMENT FACILITY  
 Address: 6438 COLLEGE ST  
 Address 2: Not reported  
 Address 3: Not reported  
 City,State,Zip: WARRENTON, VA 20187  
 Facility ID: Not reported  
 Facility Name: Fauquier County Solid Waste Management Facility  
 Location Address: 6438 College Street  
 Location Address 2: Not reported  
 Location City,St,Zip: Warrenton, VA 20187  
 Solid Waste Facility Region: NVRO  
 CEDS Site Id: 522  
 Site Location: Not reported  
 Solid Permit Id (alpha Prefix): SWP  
 Solid Permit Id (numeric Suffix): 149  
 Solid Waste Unit Type: Fauquier County Landfill - Sanitary Landfill - Inactive  
 Inspection Date: 6/11/2018  
 Inspection Event Code: INSPFAC  
 Inspection Event Complete Date: 6/11/2018  
 Solid Waste Enf Effective Date: Not reported  
 Solid Waste Enf Penalty Type: Not reported  
 Solid Waste Enf Penalty Amount: Not reported  
 Solid Waste Enf Type Desc: Not reported



## MAP FINDINGS

Map ID  
Direction  
Distance  
Elevation

Site

Database(s)

EDR ID Number  
EPA ID Number

**CORRAL FARM WASTE MANAGEMENT FACILITY (Continued)****S107678802**

Solid Waste Unit Type: Not reported  
 Solid Waste Unit Name: Not reported  
 Haz. Waste Facility Region: Not reported  
 Haz. Waste Facility Epaid: Not reported  
 Haz. Waste Enforcement Date: Not reported  
 Haz. Waste Enforcement Type: Not reported  
 Haz. Waste Enforcement Agency: Not reported  
 Haz. Waste Enf RCRIS Comments: Not reported  
 Haz. Waste Penalty Type: Not reported  
 Haz. Waste Enf Order Dt. Signed: Not reported  
 Haz. Waste Enf Order Type: Not reported  
 Haz. Waste Penalty Amount: Not reported  
 Type Of Permit: Not reported  
 Permit No: Not reported  
 Enforcement Action Number: Not reported  
 Action: Not reported  
 Action Date: Not reported  
 Civil Charges Assessed: Not reported  
 Solid Waste Facility Description: Not reported  
 Inspection Event Completed Dt: Not reported  
 Inspection Event Description: Not reported  
 Flag: SOLIDWASTE

Name: FAUQUIER COUNTY SOLID WASTE MANAGEMENT FACILITY  
 Address: 6438 COLLEGE ST  
 Address 2: Not reported  
 Address 3: Not reported  
 City,State,Zip: WARRENTON, VA 20187  
 Facility ID: Not reported  
 Facility Name: Fauquier County Solid Waste Management Facility  
 Location Address: 6438 College Street  
 Location Address 2: Not reported  
 Location City,St,Zip: Warrenton, VA 20187  
 Solid Waste Facility Region: NVRO  
 CEDS Site Id: 522  
 Site Location: Not reported  
 Solid Permit Id (alpha Prefix): SWP  
 Solid Permit Id (numeric Suffix): 149  
 Solid Waste Unit Type: Fauquier County Landfill - Sanitary Landfill - Inactive  
 Inspection Date: 6/11/2018  
 Inspection Event Code: SNDL  
 Inspection Event Complete Date: 6/13/2018  
 Solid Waste Enf Effective Date: Not reported  
 Solid Waste Enf Penalty Type: Not reported  
 Solid Waste Enf Penalty Amount: Not reported  
 Solid Waste Enf Type Desc: Not reported  
 Solid Waste Unit Type: Not reported  
 Solid Waste Unit Name: Not reported  
 Haz. Waste Facility Region: Not reported  
 Haz. Waste Facility Epaid: Not reported  
 Haz. Waste Enforcement Date: Not reported  
 Haz. Waste Enforcement Type: Not reported  
 Haz. Waste Enforcement Agency: Not reported  
 Haz. Waste Enf RCRIS Comments: Not reported  
 Haz. Waste Penalty Type: Not reported  
 Haz. Waste Enf Order Dt. Signed: Not reported  
 Haz. Waste Enf Order Type: Not reported

## MAP FINDINGS

Map ID  
Direction  
Distance  
Elevation

Site

Database(s)

EDR ID Number  
EPA ID Number

**CORRAL FARM WASTE MANAGEMENT FACILITY (Continued)****S107678802**

Haz. Waste Penalty Amount:	Not reported
Type Of Permit:	Not reported
Permit No:	Not reported
Enforcement Action Number:	Not reported
Action:	Not reported
Action Date:	Not reported
Civil Charges Assessed:	Not reported
Solid Waste Facility Description:	Not reported
Inspection Event Completed Dt:	Not reported
Inspection Event Description:	Not reported
Flag:	SOLIDWASTE
Name:	FAUQUIER COUNTY SOLID WASTE MANAGEMENT FACILITY
Address:	6438 COLLEGE ST
Address 2:	Not reported
Address 3:	Not reported
City,State,Zip:	WARRENTON, VA 20187
Facility ID:	Not reported
Facility Name:	Fauquier County Solid Waste Management Facility
Location Address:	6438 College Street
Location Address 2:	Not reported
Location City,St,Zip:	Warrenton, VA 20187
Solid Waste Facility Region:	NVRO
CEDS Site Id:	522
Site Location:	Not reported
Solid Permit Id (alpha Prefix):	SWP
Solid Permit Id (numeric Suffix):	149
Solid Waste Unit Type:	Fauquier County Landfill - Sanitary Landfill - Inactive
Inspection Date:	8/8/2018
Inspection Event Code:	INSPFAC
Inspection Event Complete Date:	8/8/2018
Solid Waste Enf Effective Date:	Not reported
Solid Waste Enf Penalty Type:	Not reported
Solid Waste Enf Penalty Amount:	Not reported
Solid Waste Enf Type Desc:	Not reported
Solid Waste Unit Type:	Not reported
Solid Waste Unit Name:	Not reported
Haz. Waste Facility Region:	Not reported
Haz. Waste Facility Epaid:	Not reported
Haz. Waste Enforcement Date:	Not reported
Haz. Waste Enforcement Type:	Not reported
Haz. Waste Enforcement Agency:	Not reported
Haz. Waste Enf RCRIS Comments:	Not reported
Haz. Waste Penalty Type:	Not reported
Haz. Waste Enf Order Dt. Signed:	Not reported
Haz. Waste Enf Order Type:	Not reported
Haz. Waste Penalty Amount:	Not reported
Type Of Permit:	Not reported
Permit No:	Not reported
Enforcement Action Number:	Not reported
Action:	Not reported
Action Date:	Not reported
Civil Charges Assessed:	Not reported
Solid Waste Facility Description:	Not reported
Inspection Event Completed Dt:	Not reported
Inspection Event Description:	Not reported
Flag:	SOLIDWASTE

## MAP FINDINGS

Map ID  
Direction  
Distance  
Elevation

Site

Database(s)

EDR ID Number  
EPA ID Number

**CORRAL FARM WASTE MANAGEMENT FACILITY (Continued)****S107678802**

Name: FAUQUIER COUNTY SOLID WASTE MANAGEMENT FACILITY  
 Address: 6438 COLLEGE ST  
 Address 2: Not reported  
 Address 3: Not reported  
 City,State,Zip: WARRENTON, VA 20187  
 Facility ID: Not reported  
 Facility Name: Fauquier County Solid Waste Management Facility  
 Location Address: 6438 College Street  
 Location Address 2: Not reported  
 Location City,St,Zip: Warrenton, VA 20187  
 Solid Waste Facility Region: NVRO  
 CEDS Site Id: 522  
 Site Location: Not reported  
 Solid Permit Id (alpha Prefix): SWP  
 Solid Permit Id (numeric Suffix): 149  
 Solid Waste Unit Type: Fauquier County Landfill - Sanitary Landfill - Inactive  
 Inspection Date: 8/8/2018  
 Inspection Event Code: SNDL  
 Inspection Event Complete Date: 8/27/2018  
 Solid Waste Enf Effective Date: Not reported  
 Solid Waste Enf Penalty Type: Not reported  
 Solid Waste Enf Penalty Amount: Not reported  
 Solid Waste Enf Type Desc: Not reported  
 Solid Waste Unit Type: Not reported  
 Solid Waste Unit Name: Not reported  
 Haz. Waste Facility Region: Not reported  
 Haz. Waste Facility Epaid: Not reported  
 Haz. Waste Enforcement Date: Not reported  
 Haz. Waste Enforcement Type: Not reported  
 Haz. Waste Enforcement Agency: Not reported  
 Haz. Waste Enf RCRIS Comments: Not reported  
 Haz. Waste Penalty Type: Not reported  
 Haz. Waste Enf Order Dt. Signed: Not reported  
 Haz. Waste Enf Order Type: Not reported  
 Haz. Waste Penalty Amount: Not reported  
 Type Of Permit: Not reported  
 Permit No: Not reported  
 Enforcement Action Number: Not reported  
 Action: Not reported  
 Action Date: Not reported  
 Civil Charges Assessed: Not reported  
 Solid Waste Facility Description: Not reported  
 Inspection Event Completed Dt: Not reported  
 Inspection Event Description: Not reported  
 Flag: SOLIDWASTE

Name: FAUQUIER COUNTY SOLID WASTE MANAGEMENT FACILITY  
 Address: 6438 COLLEGE ST  
 Address 2: Not reported  
 Address 3: Not reported  
 City,State,Zip: WARRENTON, VA 20187  
 Facility ID: Not reported  
 Facility Name: Fauquier County Solid Waste Management Facility  
 Location Address: 6438 College Street  
 Location Address 2: Not reported  
 Location City,St,Zip: Warrenton, VA 20187  
 Solid Waste Facility Region: NVRO

## MAP FINDINGS

Map ID  
Direction  
Distance  
Elevation

Site

Database(s)

EDR ID Number  
EPA ID Number

**CORRAL FARM WASTE MANAGEMENT FACILITY (Continued)****S107678802**

CEDS Site Id: 522  
 Site Location: Not reported  
 Solid Permit Id (alpha Prefix): SWP  
 Solid Permit Id (numeric Suffix): 575  
 Solid Waste Unit Type: Corral Farm Sanitary Landfill - Sanitary Landfill - Active  
 Inspection Date: 10/24/2018  
 Inspection Event Code: INSPFAC  
 Inspection Event Complete Date: 10/24/2018  
 Solid Waste Enf Effective Date: Not reported  
 Solid Waste Enf Penalty Type: Not reported  
 Solid Waste Enf Penalty Amount: Not reported  
 Solid Waste Enf Type Desc: Not reported  
 Solid Waste Unit Type: Not reported  
 Solid Waste Unit Name: Not reported  
 Haz. Waste Facility Region: Not reported  
 Haz. Waste Facility Epaid: Not reported  
 Haz. Waste Enforcement Date: Not reported  
 Haz. Waste Enforcement Type: Not reported  
 Haz. Waste Enforcement Agency: Not reported  
 Haz. Waste Enf RCRIS Comments: Not reported  
 Haz. Waste Penalty Type: Not reported  
 Haz. Waste Enf Order Dt. Signed: Not reported  
 Haz. Waste Enf Order Type: Not reported  
 Haz. Waste Penalty Amount: Not reported  
 Type Of Permit: Not reported  
 Permit No: Not reported  
 Enforcement Action Number: Not reported  
 Action: Not reported  
 Action Date: Not reported  
 Civil Charges Assessed: Not reported  
 Solid Waste Facility Description: Not reported  
 Inspection Event Completed Dt: Not reported  
 Inspection Event Description: Not reported  
 Flag: SOLIDWASTE

Name: FAUQUIER COUNTY SOLID WASTE MANAGEMENT FACILITY  
 Address: 6438 COLLEGE ST  
 Address 2: Not reported  
 Address 3: Not reported  
 City,State,Zip: WARRENTON, VA 20187  
 Facility ID: Not reported  
 Facility Name: Fauquier County Solid Waste Management Facility  
 Location Address: 6438 College Street  
 Location Address 2: Not reported  
 Location City,St,Zip: Warrenton, VA 20187  
 Solid Waste Facility Region: NVRO  
 CEDS Site Id: 522  
 Site Location: Not reported  
 Solid Permit Id (alpha Prefix): SWP  
 Solid Permit Id (numeric Suffix): 575  
 Solid Waste Unit Type: Corral Farm Sanitary Landfill - Sanitary Landfill - Active  
 Inspection Date: 10/24/2018  
 Inspection Event Code: SNDL  
 Inspection Event Complete Date: 11/7/2018  
 Solid Waste Enf Effective Date: Not reported  
 Solid Waste Enf Penalty Type: Not reported  
 Solid Waste Enf Penalty Amount: Not reported

## MAP FINDINGS

Map ID  
Direction  
Distance  
Elevation

Site

Database(s)

EDR ID Number  
EPA ID Number

**CORRAL FARM WASTE MANAGEMENT FACILITY (Continued)****S107678802**

Solid Waste Enf Type Desc: Not reported  
 Solid Waste Unit Type: Not reported  
 Solid Waste Unit Name: Not reported  
 Haz. Waste Facility Region: Not reported  
 Haz. Waste Facility Epaid: Not reported  
 Haz. Waste Enforcement Date: Not reported  
 Haz. Waste Enforcement Type: Not reported  
 Haz. Waste Enforcement Agency: Not reported  
 Haz. Waste Enf RCRIS Comments: Not reported  
 Haz. Waste Penalty Type: Not reported  
 Haz. Waste Enf Order Dt. Signed: Not reported  
 Haz. Waste Enf Order Type: Not reported  
 Haz. Waste Penalty Amount: Not reported  
 Type Of Permit: Not reported  
 Permit No: Not reported  
 Enforcement Action Number: Not reported  
 Action: Not reported  
 Action Date: Not reported  
 Civil Charges Assessed: Not reported  
 Solid Waste Facility Description: Not reported  
 Inspection Event Completed Dt: Not reported  
 Inspection Event Description: Not reported  
 Flag: SOLIDWASTE

Name: FAUQUIER COUNTY SOLID WASTE MANAGEMENT FACILITY  
 Address: 6438 COLLEGE ST  
 Address 2: Not reported  
 Address 3: Not reported  
 City,State,Zip: WARRENTON, VA 20187  
 Facility ID: Not reported  
 Facility Name: Fauquier County Solid Waste Management Facility  
 Location Address: 6438 College Street  
 Location Address 2: Not reported  
 Location City,St,Zip: Warrenton, VA 20187  
 Solid Waste Facility Region: NVRO  
 CEDS Site Id: 522  
 Site Location: Not reported  
 Solid Permit Id (alpha Prefix): SWP  
 Solid Permit Id (numeric Suffix): 575  
 Solid Waste Unit Type: Corral Farm Sanitary Landfill - Sanitary Landfill - Active  
 Inspection Date: 10/27/2016  
 Inspection Event Code: SWL  
 Inspection Event Complete Date: 3/31/2017  
 Solid Waste Enf Effective Date: Not reported  
 Solid Waste Enf Penalty Type: Not reported  
 Solid Waste Enf Penalty Amount: Not reported  
 Solid Waste Enf Type Desc: Not reported  
 Solid Waste Unit Type: Not reported  
 Solid Waste Unit Name: Not reported  
 Haz. Waste Facility Region: Not reported  
 Haz. Waste Facility Epaid: Not reported  
 Haz. Waste Enforcement Date: Not reported  
 Haz. Waste Enforcement Type: Not reported  
 Haz. Waste Enforcement Agency: Not reported  
 Haz. Waste Enf RCRIS Comments: Not reported  
 Haz. Waste Penalty Type: Not reported  
 Haz. Waste Enf Order Dt. Signed: Not reported

## MAP FINDINGS

Map ID  
Direction  
Distance  
Elevation

Site

Database(s)

EDR ID Number  
EPA ID Number

**CORRAL FARM WASTE MANAGEMENT FACILITY (Continued)****S107678802**

Haz. Waste Enf Order Type:	Not reported
Haz. Waste Penalty Amount:	Not reported
Type Of Permit:	Not reported
Permit No:	Not reported
Enforcement Action Number:	Not reported
Action:	Not reported
Action Date:	Not reported
Civil Charges Assessed:	Not reported
Solid Waste Facility Description:	Not reported
Inspection Event Completed Dt:	Not reported
Inspection Event Description:	Not reported
Flag:	SOLIDWASTE
Name:	FAUQUIER COUNTY SOLID WASTE MANAGEMENT FACILITY
Address:	6438 COLLEGE ST
Address 2:	Not reported
Address 3:	Not reported
City,State,Zip:	WARRENTON, VA 20187
Facility ID:	Not reported
Facility Name:	Fauquier County Solid Waste Management Facility
Location Address:	6438 College Street
Location Address 2:	Not reported
Location City,St,Zip:	Warrenton, VA 20187
Solid Waste Facility Region:	NVRO
CEDS Site Id:	522
Site Location:	Not reported
Solid Permit Id (alpha Prefix):	SWP
Solid Permit Id (numeric Suffix):	575
Solid Waste Unit Type:	Corral Farm Sanitary Landfill - Sanitary Landfill - Active
Inspection Date:	10/3/2017
Inspection Event Code:	INSPFAC
Inspection Event Complete Date:	10/3/2017
Solid Waste Enf Effective Date:	Not reported
Solid Waste Enf Penalty Type:	Not reported
Solid Waste Enf Penalty Amount:	Not reported
Solid Waste Enf Type Desc:	Not reported
Solid Waste Unit Type:	Not reported
Solid Waste Unit Name:	Not reported
Haz. Waste Facility Region:	Not reported
Haz. Waste Facility Epaid:	Not reported
Haz. Waste Enforcement Date:	Not reported
Haz. Waste Enforcement Type:	Not reported
Haz. Waste Enforcement Agency:	Not reported
Haz. Waste Enf RCRIS Comments:	Not reported
Haz. Waste Penalty Type:	Not reported
Haz. Waste Enf Order Dt. Signed:	Not reported
Haz. Waste Enf Order Type:	Not reported
Haz. Waste Penalty Amount:	Not reported
Type Of Permit:	Not reported
Permit No:	Not reported
Enforcement Action Number:	Not reported
Action:	Not reported
Action Date:	Not reported
Civil Charges Assessed:	Not reported
Solid Waste Facility Description:	Not reported
Inspection Event Completed Dt:	Not reported
Inspection Event Description:	Not reported

## MAP FINDINGS

Map ID  
Direction  
Distance  
Elevation

Site

Database(s)

EDR ID Number  
EPA ID Number

**CORRAL FARM WASTE MANAGEMENT FACILITY (Continued)****S107678802**

Flag: SOLIDWASTE  
  
 Name: FAUQUIER COUNTY SOLID WASTE MANAGEMENT FACILITY  
 Address: 6438 COLLEGE ST  
 Address 2: Not reported  
 Address 3: Not reported  
 City,State,Zip: WARRENTON, VA 20187  
 Facility ID: Not reported  
 Facility Name: Fauquier County Solid Waste Management Facility  
 Location Address: 6438 College Street  
 Location Address 2: Not reported  
 Location City,St,Zip: Warrenton, VA 20187  
 Solid Waste Facility Region: NVRO  
 CEDS Site Id: 522  
 Site Location: Not reported  
 Solid Permit Id (alpha Prefix): SWP  
 Solid Permit Id (numeric Suffix): 575  
 Solid Waste Unit Type: Corral Farm Sanitary Landfill - Sanitary Landfill - Active  
 Inspection Date: 10/3/2017  
 Inspection Event Code: SNDL  
 Inspection Event Complete Date: 10/6/2017  
 Solid Waste Enf Effective Date: Not reported  
 Solid Waste Enf Penalty Type: Not reported  
 Solid Waste Enf Penalty Amount: Not reported  
 Solid Waste Enf Type Desc: Not reported  
 Solid Waste Unit Type: Not reported  
 Solid Waste Unit Name: Not reported  
 Haz. Waste Facility Region: Not reported  
 Haz. Waste Facility Epaid: Not reported  
 Haz. Waste Enforcement Date: Not reported  
 Haz. Waste Enforcement Type: Not reported  
 Haz. Waste Enforcement Agency: Not reported  
 Haz. Waste Enf RCRIS Comments: Not reported  
 Haz. Waste Penalty Type: Not reported  
 Haz. Waste Enf Order Dt. Signed: Not reported  
 Haz. Waste Enf Order Type: Not reported  
 Haz. Waste Penalty Amount: Not reported  
 Type Of Permit: Not reported  
 Permit No: Not reported  
 Enforcement Action Number: Not reported  
 Action: Not reported  
 Action Date: Not reported  
 Civil Charges Assessed: Not reported  
 Solid Waste Facility Description: Not reported  
 Inspection Event Completed Dt: Not reported  
 Inspection Event Description: Not reported  
 Flag: SOLIDWASTE  
  
 Name: FAUQUIER COUNTY SOLID WASTE MANAGEMENT FACILITY  
 Address: 6438 COLLEGE ST  
 Address 2: Not reported  
 Address 3: Not reported  
 City,State,Zip: WARRENTON, VA 20187  
 Facility ID: Not reported  
 Facility Name: Fauquier County Solid Waste Management Facility  
 Location Address: 6438 College Street  
 Location Address 2: Not reported

## MAP FINDINGS

Map ID  
Direction  
Distance  
Elevation

Site

Database(s)

EDR ID Number  
EPA ID Number

**CORRAL FARM WASTE MANAGEMENT FACILITY (Continued)****S107678802**

Location City,St,Zip: Warrenton, VA 20187  
 Solid Waste Facility Region: NVRO  
 CEDS Site Id: 522  
 Site Location: Not reported  
 Solid Permit Id (alpha Prefix): SWP  
 Solid Permit Id (numeric Suffix): 575  
 Solid Waste Unit Type: Corral Farm Sanitary Landfill - Sanitary Landfill - Active  
 Inspection Date: 12/29/2016  
 Inspection Event Code: INSPFAC  
 Inspection Event Complete Date: 12/29/2016  
 Solid Waste Enf Effective Date: Not reported  
 Solid Waste Enf Penalty Type: Not reported  
 Solid Waste Enf Penalty Amount: Not reported  
 Solid Waste Enf Type Desc: Not reported  
 Solid Waste Unit Type: Not reported  
 Solid Waste Unit Name: Not reported  
 Haz. Waste Facility Region: Not reported  
 Haz. Waste Facility Epaid: Not reported  
 Haz. Waste Enforcement Date: Not reported  
 Haz. Waste Enforcement Type: Not reported  
 Haz. Waste Enforcement Agency: Not reported  
 Haz. Waste Enf RCRIS Comments: Not reported  
 Haz. Waste Penalty Type: Not reported  
 Haz. Waste Enf Order Dt. Signed: Not reported  
 Haz. Waste Enf Order Type: Not reported  
 Haz. Waste Penalty Amount: Not reported  
 Type Of Permit: Not reported  
 Permit No: Not reported  
 Enforcement Action Number: Not reported  
 Action: Not reported  
 Action Date: Not reported  
 Civil Charges Assessed: Not reported  
 Solid Waste Facility Description: Not reported  
 Inspection Event Completed Dt: Not reported  
 Inspection Event Description: Not reported  
 Flag: SOLIDWASTE

Name: FAUQUIER COUNTY SOLID WASTE MANAGEMENT FACILITY  
 Address: 6438 COLLEGE ST  
 Address 2: Not reported  
 Address 3: Not reported  
 City,State,Zip: WARRENTON, VA 20187  
 Facility ID: Not reported  
 Facility Name: Fauquier County Solid Waste Management Facility  
 Location Address: 6438 College Street  
 Location Address 2: Not reported  
 Location City,St,Zip: Warrenton, VA 20187  
 Solid Waste Facility Region: NVRO  
 CEDS Site Id: 522  
 Site Location: Not reported  
 Solid Permit Id (alpha Prefix): SWP  
 Solid Permit Id (numeric Suffix): 575  
 Solid Waste Unit Type: Corral Farm Sanitary Landfill - Sanitary Landfill - Active  
 Inspection Date: 12/29/2016  
 Inspection Event Code: SNDL  
 Inspection Event Complete Date: 1/3/2017  
 Solid Waste Enf Effective Date: Not reported



## MAP FINDINGS

Map ID  
Direction  
Distance  
Elevation

Site

Database(s)

EDR ID Number  
EPA ID Number

**CORRAL FARM WASTE MANAGEMENT FACILITY (Continued)****S107678802**

Solid Waste Enf Penalty Type: Not reported  
 Solid Waste Enf Penalty Amount: Not reported  
 Solid Waste Enf Type Desc: Not reported  
 Solid Waste Unit Type: Not reported  
 Solid Waste Unit Name: Not reported  
 Haz. Waste Facility Region: Not reported  
 Haz. Waste Facility Epaid: Not reported  
 Haz. Waste Enforcement Date: Not reported  
 Haz. Waste Enforcement Type: Not reported  
 Haz. Waste Enforcement Agency: Not reported  
 Haz. Waste Enf RCRIS Comments: Not reported  
 Haz. Waste Penalty Type: Not reported  
 Haz. Waste Enf Order Dt. Signed: Not reported  
 Haz. Waste Enf Order Type: Not reported  
 Haz. Waste Penalty Amount: Not reported  
 Type Of Permit: Not reported  
 Permit No: Not reported  
 Enforcement Action Number: Not reported  
 Action: Not reported  
 Action Date: Not reported  
 Civil Charges Assessed: Not reported  
 Solid Waste Facility Description: Not reported  
 Inspection Event Completed Dt: Not reported  
 Inspection Event Description: Not reported  
 Flag: SOLIDWASTE

Name: FAUQUIER COUNTY SOLID WASTE MANAGEMENT FACILITY  
 Address: 6438 COLLEGE ST  
 Address 2: Not reported  
 Address 3: Not reported  
 City,State,Zip: WARRENTON, VA 20187  
 Facility ID: Not reported  
 Facility Name: Fauquier County Solid Waste Management Facility  
 Location Address: 6438 College Street  
 Location Address 2: Not reported  
 Location City,St,Zip: Warrenton, VA 20187  
 Solid Waste Facility Region: NVRO  
 CEDS Site Id: 522  
 Site Location: Not reported  
 Solid Permit Id (alpha Prefix): SWP  
 Solid Permit Id (numeric Suffix): 575  
 Solid Waste Unit Type: Corral Farm Sanitary Landfill - Sanitary Landfill - Active  
 Inspection Date: 12/6/2017  
 Inspection Event Code: DATERESP  
 Inspection Event Complete Date: 1/3/2018  
 Solid Waste Enf Effective Date: Not reported  
 Solid Waste Enf Penalty Type: Not reported  
 Solid Waste Enf Penalty Amount: Not reported  
 Solid Waste Enf Type Desc: Not reported  
 Solid Waste Unit Type: Not reported  
 Solid Waste Unit Name: Not reported  
 Haz. Waste Facility Region: Not reported  
 Haz. Waste Facility Epaid: Not reported  
 Haz. Waste Enforcement Date: Not reported  
 Haz. Waste Enforcement Type: Not reported  
 Haz. Waste Enforcement Agency: Not reported  
 Haz. Waste Enf RCRIS Comments: Not reported

## MAP FINDINGS

Map ID  
 Direction  
 Distance  
 Elevation

Site

Database(s)

EDR ID Number  
 EPA ID Number

**CORRAL FARM WASTE MANAGEMENT FACILITY (Continued)****S107678802**

Haz. Waste Penalty Type: Not reported  
 Haz. Waste Enf Order Dt. Signed: Not reported  
 Haz. Waste Enf Order Type: Not reported  
 Haz. Waste Penalty Amount: Not reported  
 Type Of Permit: Not reported  
 Permit No: Not reported  
 Enforcement Action Number: Not reported  
 Action: Not reported  
 Action Date: Not reported  
 Civil Charges Assessed: Not reported  
 Solid Waste Facility Description: Not reported  
 Inspection Event Completed Dt: Not reported  
 Inspection Event Description: Not reported  
 Flag: SOLIDWASTE

Name: FAUQUIER COUNTY SOLID WASTE MANAGEMENT FACILITY  
 Address: 6438 COLLEGE ST  
 Address 2: Not reported  
 Address 3: Not reported  
 City,State,Zip: WARRENTON, VA 20187  
 Facility ID: Not reported  
 Facility Name: Fauquier County Solid Waste Management Facility  
 Location Address: 6438 College Street  
 Location Address 2: Not reported  
 Location City,St,Zip: Warrenton, VA 20187  
 Solid Waste Facility Region: NVRO  
 CEDS Site Id: 522  
 Site Location: Not reported  
 Solid Permit Id (alpha Prefix): SWP  
 Solid Permit Id (numeric Suffix): 575  
 Solid Waste Unit Type: Corral Farm Sanitary Landfill - Sanitary Landfill - Active  
 Inspection Date: 12/6/2017  
 Inspection Event Code: INSPFAC  
 Inspection Event Complete Date: 12/6/2017  
 Solid Waste Enf Effective Date: Not reported  
 Solid Waste Enf Penalty Type: Not reported  
 Solid Waste Enf Penalty Amount: Not reported  
 Solid Waste Enf Type Desc: Not reported  
 Solid Waste Unit Type: Not reported  
 Solid Waste Unit Name: Not reported  
 Haz. Waste Facility Region: Not reported  
 Haz. Waste Facility Epaid: Not reported  
 Haz. Waste Enforcement Date: Not reported  
 Haz. Waste Enforcement Type: Not reported  
 Haz. Waste Enforcement Agency: Not reported  
 Haz. Waste Enf RCRIS Comments: Not reported  
 Haz. Waste Penalty Type: Not reported  
 Haz. Waste Enf Order Dt. Signed: Not reported  
 Haz. Waste Enf Order Type: Not reported  
 Haz. Waste Penalty Amount: Not reported  
 Type Of Permit: Not reported  
 Permit No: Not reported  
 Enforcement Action Number: Not reported  
 Action: Not reported  
 Action Date: Not reported  
 Civil Charges Assessed: Not reported  
 Solid Waste Facility Description: Not reported

## MAP FINDINGS

Map ID  
Direction  
Distance  
Elevation

Site

Database(s)

EDR ID Number  
EPA ID Number

**CORRAL FARM WASTE MANAGEMENT FACILITY (Continued)****S107678802**

Inspection Event Completed Dt: Not reported  
 Inspection Event Description: Not reported  
 Flag: SOLIDWASTE

Name: FAUQUIER COUNTY SOLID WASTE MANAGEMENT FACILITY  
 Address: 6438 COLLEGE ST  
 Address 2: Not reported  
 Address 3: Not reported  
 City,State,Zip: WARRENTON, VA 20187  
 Facility ID: Not reported  
 Facility Name: Fauquier County Solid Waste Management Facility  
 Location Address: 6438 College Street  
 Location Address 2: Not reported  
 Location City,St,Zip: Warrenton, VA 20187  
 Solid Waste Facility Region: NVRO  
 CEDS Site Id: 522  
 Site Location: Not reported  
 Solid Permit Id (alpha Prefix): SWP  
 Solid Permit Id (numeric Suffix): 575  
 Solid Waste Unit Type: Corral Farm Sanitary Landfill - Sanitary Landfill - Active  
 Inspection Date: 12/6/2017  
 Inspection Event Code: SDL  
 Inspection Event Complete Date: 1/22/2018  
 Solid Waste Enf Effective Date: Not reported  
 Solid Waste Enf Penalty Type: Not reported  
 Solid Waste Enf Penalty Amount: Not reported  
 Solid Waste Enf Type Desc: Not reported  
 Solid Waste Unit Type: Not reported  
 Solid Waste Unit Name: Not reported  
 Haz. Waste Facility Region: Not reported  
 Haz. Waste Facility Epaid: Not reported  
 Haz. Waste Enforcement Date: Not reported  
 Haz. Waste Enforcement Type: Not reported  
 Haz. Waste Enforcement Agency: Not reported  
 Haz. Waste Enf RCRIS Comments: Not reported  
 Haz. Waste Penalty Type: Not reported  
 Haz. Waste Enf Order Dt. Signed: Not reported  
 Haz. Waste Enf Order Type: Not reported  
 Haz. Waste Penalty Amount: Not reported  
 Type Of Permit: Not reported  
 Permit No: Not reported  
 Enforcement Action Number: Not reported  
 Action: Not reported  
 Action Date: Not reported  
 Civil Charges Assessed: Not reported  
 Solid Waste Facility Description: Not reported  
 Inspection Event Completed Dt: Not reported  
 Inspection Event Description: Not reported  
 Flag: SOLIDWASTE

Name: FAUQUIER COUNTY SOLID WASTE MANAGEMENT FACILITY  
 Address: 6438 COLLEGE ST  
 Address 2: Not reported  
 Address 3: Not reported  
 City,State,Zip: WARRENTON, VA 20187  
 Facility ID: Not reported  
 Facility Name: Fauquier County Solid Waste Management Facility

## MAP FINDINGS

Map ID  
Direction  
Distance  
Elevation

Site

Database(s)

EDR ID Number  
EPA ID Number

**CORRAL FARM WASTE MANAGEMENT FACILITY (Continued)****S107678802**

Location Address: 6438 College Street  
 Location Address 2: Not reported  
 Location City,St,Zip: Warrenton, VA 20187  
 Solid Waste Facility Region: NVRO  
 CEDS Site Id: 522  
 Site Location: Not reported  
 Solid Permit Id (alpha Prefix): SWP  
 Solid Permit Id (numeric Suffix): 575  
 Solid Waste Unit Type: Corral Farm Sanitary Landfill - Sanitary Landfill - Active  
 Inspection Date: 2/10/2017  
 Inspection Event Code: INSPFAC  
 Inspection Event Complete Date: 2/10/2017  
 Solid Waste Enf Effective Date: Not reported  
 Solid Waste Enf Penalty Type: Not reported  
 Solid Waste Enf Penalty Amount: Not reported  
 Solid Waste Enf Type Desc: Not reported  
 Solid Waste Unit Type: Not reported  
 Solid Waste Unit Name: Not reported  
 Haz. Waste Facility Region: Not reported  
 Haz. Waste Facility Epaid: Not reported  
 Haz. Waste Enforcement Date: Not reported  
 Haz. Waste Enforcement Type: Not reported  
 Haz. Waste Enforcement Agency: Not reported  
 Haz. Waste Enf RCRIS Comments: Not reported  
 Haz. Waste Penalty Type: Not reported  
 Haz. Waste Enf Order Dt. Signed: Not reported  
 Haz. Waste Enf Order Type: Not reported  
 Haz. Waste Penalty Amount: Not reported  
 Type Of Permit: Not reported  
 Permit No: Not reported  
 Enforcement Action Number: Not reported  
 Action: Not reported  
 Action Date: Not reported  
 Civil Charges Assessed: Not reported  
 Solid Waste Facility Description: Not reported  
 Inspection Event Completed Dt: Not reported  
 Inspection Event Description: Not reported  
 Flag: SOLIDWASTE

Name: FAUQUIER COUNTY SOLID WASTE MANAGEMENT FACILITY  
 Address: 6438 COLLEGE ST  
 Address 2: Not reported  
 Address 3: Not reported  
 City,State,Zip: WARRENTON, VA 20187  
 Facility ID: Not reported  
 Facility Name: Fauquier County Solid Waste Management Facility  
 Location Address: 6438 College Street  
 Location Address 2: Not reported  
 Location City,St,Zip: Warrenton, VA 20187  
 Solid Waste Facility Region: NVRO  
 CEDS Site Id: 522  
 Site Location: Not reported  
 Solid Permit Id (alpha Prefix): SWP  
 Solid Permit Id (numeric Suffix): 575  
 Solid Waste Unit Type: Corral Farm Sanitary Landfill - Sanitary Landfill - Active  
 Inspection Date: 2/10/2017  
 Inspection Event Code: SNDL

## MAP FINDINGS

Map ID  
Direction  
Distance  
Elevation

Site

Database(s)

EDR ID Number  
EPA ID Number

**CORRAL FARM WASTE MANAGEMENT FACILITY (Continued)****S107678802**

Inspection Event Complete Date: 2/21/2017  
 Solid Waste Enf Effective Date: Not reported  
 Solid Waste Enf Penalty Type: Not reported  
 Solid Waste Enf Penalty Amount: Not reported  
 Solid Waste Enf Type Desc: Not reported  
 Solid Waste Unit Type: Not reported  
 Solid Waste Unit Name: Not reported  
 Haz. Waste Facility Region: Not reported  
 Haz. Waste Facility Epaid: Not reported  
 Haz. Waste Enforcement Date: Not reported  
 Haz. Waste Enforcement Type: Not reported  
 Haz. Waste Enforcement Agency: Not reported  
 Haz. Waste Enf RCRIS Comments: Not reported  
 Haz. Waste Penalty Type: Not reported  
 Haz. Waste Enf Order Dt. Signed: Not reported  
 Haz. Waste Enf Order Type: Not reported  
 Haz. Waste Penalty Amount: Not reported  
 Type Of Permit: Not reported  
 Permit No: Not reported  
 Enforcement Action Number: Not reported  
 Action: Not reported  
 Action Date: Not reported  
 Civil Charges Assessed: Not reported  
 Solid Waste Facility Description: Not reported  
 Inspection Event Completed Dt: Not reported  
 Inspection Event Description: Not reported  
 Flag: SOLIDWASTE

Name: FAUQUIER COUNTY SOLID WASTE MANAGEMENT FACILITY  
 Address: 6438 COLLEGE ST  
 Address 2: Not reported  
 Address 3: Not reported  
 City,State,Zip: WARRENTON, VA 20187  
 Facility ID: Not reported  
 Facility Name: Fauquier County Solid Waste Management Facility  
 Location Address: 6438 College Street  
 Location Address 2: Not reported  
 Location City,St,Zip: Warrenton, VA 20187  
 Solid Waste Facility Region: NVRO  
 CEDS Site Id: 522  
 Site Location: Not reported  
 Solid Permit Id (alpha Prefix): SWP  
 Solid Permit Id (numeric Suffix): 575  
 Solid Waste Unit Type: Corral Farm Sanitary Landfill - Sanitary Landfill - Active  
 Inspection Date: 2/13/2018  
 Inspection Event Code: INSPFAC  
 Inspection Event Complete Date: 2/13/2018  
 Solid Waste Enf Effective Date: Not reported  
 Solid Waste Enf Penalty Type: Not reported  
 Solid Waste Enf Penalty Amount: Not reported  
 Solid Waste Enf Type Desc: Not reported  
 Solid Waste Unit Type: Not reported  
 Solid Waste Unit Name: Not reported  
 Haz. Waste Facility Region: Not reported  
 Haz. Waste Facility Epaid: Not reported  
 Haz. Waste Enforcement Date: Not reported  
 Haz. Waste Enforcement Type: Not reported

## MAP FINDINGS

Map ID  
Direction  
Distance  
Elevation

Site

Database(s)

EDR ID Number  
EPA ID Number

**CORRAL FARM WASTE MANAGEMENT FACILITY (Continued)****S107678802**

Haz. Waste Enforcement Agency: Not reported  
 Haz. Waste Enf RCRIS Comments: Not reported  
 Haz. Waste Penalty Type: Not reported  
 Haz. Waste Enf Order Dt. Signed: Not reported  
 Haz. Waste Enf Order Type: Not reported  
 Haz. Waste Penalty Amount: Not reported  
 Type Of Permit: Not reported  
 Permit No: Not reported  
 Enforcement Action Number: Not reported  
 Action: Not reported  
 Action Date: Not reported  
 Civil Charges Assessed: Not reported  
 Solid Waste Facility Description: Not reported  
 Inspection Event Completed Dt: Not reported  
 Inspection Event Description: Not reported  
 Flag: SOLIDWASTE

Name: FAUQUIER COUNTY SOLID WASTE MANAGEMENT FACILITY  
 Address: 6438 COLLEGE ST  
 Address 2: Not reported  
 Address 3: Not reported  
 City,State,Zip: WARRENTON, VA 20187  
 Facility ID: Not reported  
 Facility Name: Fauquier County Solid Waste Management Facility  
 Location Address: 6438 College Street  
 Location Address 2: Not reported  
 Location City,St,Zip: Warrenton, VA 20187  
 Solid Waste Facility Region: NVRO  
 CEDS Site Id: 522  
 Site Location: Not reported  
 Solid Permit Id (alpha Prefix): SWP  
 Solid Permit Id (numeric Suffix): 575  
 Solid Waste Unit Type: Corral Farm Sanitary Landfill - Sanitary Landfill - Active  
 Inspection Date: 2/13/2018  
 Inspection Event Code: SNDL  
 Inspection Event Complete Date: 2/22/2018  
 Solid Waste Enf Effective Date: Not reported  
 Solid Waste Enf Penalty Type: Not reported  
 Solid Waste Enf Penalty Amount: Not reported  
 Solid Waste Enf Type Desc: Not reported  
 Solid Waste Unit Type: Not reported  
 Solid Waste Unit Name: Not reported  
 Haz. Waste Facility Region: Not reported  
 Haz. Waste Facility Epaid: Not reported  
 Haz. Waste Enforcement Date: Not reported  
 Haz. Waste Enforcement Type: Not reported  
 Haz. Waste Enforcement Agency: Not reported  
 Haz. Waste Enf RCRIS Comments: Not reported  
 Haz. Waste Penalty Type: Not reported  
 Haz. Waste Enf Order Dt. Signed: Not reported  
 Haz. Waste Enf Order Type: Not reported  
 Haz. Waste Penalty Amount: Not reported  
 Type Of Permit: Not reported  
 Permit No: Not reported  
 Enforcement Action Number: Not reported  
 Action: Not reported  
 Action Date: Not reported

## MAP FINDINGS

Map ID  
Direction  
Distance  
Elevation

Site

Database(s)

EDR ID Number  
EPA ID Number

**CORRAL FARM WASTE MANAGEMENT FACILITY (Continued)****S107678802**

Civil Charges Assessed: Not reported  
 Solid Waste Facility Description: Not reported  
 Inspection Event Completed Dt: Not reported  
 Inspection Event Description: Not reported  
 Flag: SOLIDWASTE

Name: FAUQUIER COUNTY SOLID WASTE MANAGEMENT FACILITY  
 Address: 6438 COLLEGE ST  
 Address 2: Not reported  
 Address 3: Not reported  
 City,State,Zip: WARRENTON, VA 20187  
 Facility ID: Not reported  
 Facility Name: Fauquier County Solid Waste Management Facility  
 Location Address: 6438 College Street  
 Location Address 2: Not reported  
 Location City,St,Zip: Warrenton, VA 20187  
 Solid Waste Facility Region: NVRO  
 CEDS Site Id: 522  
 Site Location: Not reported  
 Solid Permit Id (alpha Prefix): SWP  
 Solid Permit Id (numeric Suffix): 575  
 Solid Waste Unit Type: Corral Farm Sanitary Landfill - Sanitary Landfill - Active  
 Inspection Date: 4/10/2018  
 Inspection Event Code: DATERESP  
 Inspection Event Complete Date: 4/24/2018  
 Solid Waste Enf Effective Date: Not reported  
 Solid Waste Enf Penalty Type: Not reported  
 Solid Waste Enf Penalty Amount: Not reported  
 Solid Waste Enf Type Desc: Not reported  
 Solid Waste Unit Type: Not reported  
 Solid Waste Unit Name: Not reported  
 Haz. Waste Facility Region: Not reported  
 Haz. Waste Facility Epaid: Not reported  
 Haz. Waste Enforcement Date: Not reported  
 Haz. Waste Enforcement Type: Not reported  
 Haz. Waste Enforcement Agency: Not reported  
 Haz. Waste Enf RCRIS Comments: Not reported  
 Haz. Waste Penalty Type: Not reported  
 Haz. Waste Enf Order Dt. Signed: Not reported  
 Haz. Waste Enf Order Type: Not reported  
 Haz. Waste Penalty Amount: Not reported  
 Type Of Permit: Not reported  
 Permit No: Not reported  
 Enforcement Action Number: Not reported  
 Action: Not reported  
 Action Date: Not reported  
 Civil Charges Assessed: Not reported  
 Solid Waste Facility Description: Not reported  
 Inspection Event Completed Dt: Not reported  
 Inspection Event Description: Not reported  
 Flag: SOLIDWASTE

Name: FAUQUIER COUNTY SOLID WASTE MANAGEMENT FACILITY  
 Address: 6438 COLLEGE ST  
 Address 2: Not reported  
 Address 3: Not reported  
 City,State,Zip: WARRENTON, VA 20187

## MAP FINDINGS

Map ID  
Direction  
Distance  
Elevation

Site

Database(s)

EDR ID Number  
EPA ID Number

**CORRAL FARM WASTE MANAGEMENT FACILITY (Continued)****S107678802**

Facility ID: Not reported  
 Facility Name: Fauquier County Solid Waste Management Facility  
 Location Address: 6438 College Street  
 Location Address 2: Not reported  
 Location City,St,Zip: Warrenton, VA 20187  
 Solid Waste Facility Region: NVRO  
 CEDS Site Id: 522  
 Site Location: Not reported  
 Solid Permit Id (alpha Prefix): SWP  
 Solid Permit Id (numeric Suffix): 575  
 Solid Waste Unit Type: Corral Farm Sanitary Landfill - Sanitary Landfill - Active  
 Inspection Date: 4/10/2018  
 Inspection Event Code: INSPFAC  
 Inspection Event Complete Date: 4/10/2018  
 Solid Waste Enf Effective Date: Not reported  
 Solid Waste Enf Penalty Type: Not reported  
 Solid Waste Enf Penalty Amount: Not reported  
 Solid Waste Enf Type Desc: Not reported  
 Solid Waste Unit Type: Not reported  
 Solid Waste Unit Name: Not reported  
 Haz. Waste Facility Region: Not reported  
 Haz. Waste Facility Epaid: Not reported  
 Haz. Waste Enforcement Date: Not reported  
 Haz. Waste Enforcement Type: Not reported  
 Haz. Waste Enforcement Agency: Not reported  
 Haz. Waste Enf RCRIS Comments: Not reported  
 Haz. Waste Penalty Type: Not reported  
 Haz. Waste Enf Order Dt. Signed: Not reported  
 Haz. Waste Enf Order Type: Not reported  
 Haz. Waste Penalty Amount: Not reported  
 Type Of Permit: Not reported  
 Permit No: Not reported  
 Enforcement Action Number: Not reported  
 Action: Not reported  
 Action Date: Not reported  
 Civil Charges Assessed: Not reported  
 Solid Waste Facility Description: Not reported  
 Inspection Event Completed Dt: Not reported  
 Inspection Event Description: Not reported  
 Flag: SOLIDWASTE

Name: FAUQUIER COUNTY SOLID WASTE MANAGEMENT FACILITY  
 Address: 6438 COLLEGE ST  
 Address 2: Not reported  
 Address 3: Not reported  
 City,State,Zip: WARRENTON, VA 20187  
 Facility ID: Not reported  
 Facility Name: Fauquier County Solid Waste Management Facility  
 Location Address: 6438 College Street  
 Location Address 2: Not reported  
 Location City,St,Zip: Warrenton, VA 20187  
 Solid Waste Facility Region: NVRO  
 CEDS Site Id: 522  
 Site Location: Not reported  
 Solid Permit Id (alpha Prefix): SWP  
 Solid Permit Id (numeric Suffix): 575  
 Solid Waste Unit Type: Corral Farm Sanitary Landfill - Sanitary Landfill - Active



## MAP FINDINGS

Map ID  
Direction  
Distance  
Elevation

Site

Database(s)

EDR ID Number  
EPA ID Number

**CORRAL FARM WASTE MANAGEMENT FACILITY (Continued)****S107678802**

Inspection Date: 4/10/2018  
 Inspection Event Code: SWL  
 Inspection Event Complete Date: 4/24/2018  
 Solid Waste Enf Effective Date: Not reported  
 Solid Waste Enf Penalty Type: Not reported  
 Solid Waste Enf Penalty Amount: Not reported  
 Solid Waste Enf Type Desc: Not reported  
 Solid Waste Unit Type: Not reported  
 Solid Waste Unit Name: Not reported  
 Haz. Waste Facility Region: Not reported  
 Haz. Waste Facility Epaid: Not reported  
 Haz. Waste Enforcement Date: Not reported  
 Haz. Waste Enforcement Type: Not reported  
 Haz. Waste Enforcement Agency: Not reported  
 Haz. Waste Enf RCRIS Comments: Not reported  
 Haz. Waste Penalty Type: Not reported  
 Haz. Waste Enf Order Dt. Signed: Not reported  
 Haz. Waste Enf Order Type: Not reported  
 Haz. Waste Penalty Amount: Not reported  
 Type Of Permit: Not reported  
 Permit No: Not reported  
 Enforcement Action Number: Not reported  
 Action: Not reported  
 Action Date: Not reported  
 Civil Charges Assessed: Not reported  
 Solid Waste Facility Description: Not reported  
 Inspection Event Completed Dt: Not reported  
 Inspection Event Description: Not reported  
 Flag: SOLIDWASTE

Name: FAUQUIER COUNTY SOLID WASTE MANAGEMENT FACILITY  
 Address: 6438 COLLEGE ST  
 Address 2: Not reported  
 Address 3: Not reported  
 City,State,Zip: WARRENTON, VA 20187  
 Facility ID: Not reported  
 Facility Name: Fauquier County Solid Waste Management Facility  
 Location Address: 6438 College Street  
 Location Address 2: Not reported  
 Location City,St,Zip: Warrenton, VA 20187  
 Solid Waste Facility Region: NVRO  
 CEDS Site Id: 522  
 Site Location: Not reported  
 Solid Permit Id (alpha Prefix): SWP  
 Solid Permit Id (numeric Suffix): 575  
 Solid Waste Unit Type: Corral Farm Sanitary Landfill - Sanitary Landfill - Active  
 Inspection Date: 4/26/2017  
 Inspection Event Code: INSPFAC  
 Inspection Event Complete Date: 4/26/2017  
 Solid Waste Enf Effective Date: Not reported  
 Solid Waste Enf Penalty Type: Not reported  
 Solid Waste Enf Penalty Amount: Not reported  
 Solid Waste Enf Type Desc: Not reported  
 Solid Waste Unit Type: Not reported  
 Solid Waste Unit Name: Not reported  
 Haz. Waste Facility Region: Not reported  
 Haz. Waste Facility Epaid: Not reported

## MAP FINDINGS

Map ID  
Direction  
Distance  
Elevation

Site

Database(s)

EDR ID Number  
EPA ID Number

**CORRAL FARM WASTE MANAGEMENT FACILITY (Continued)****S107678802**

Haz. Waste Enforcement Date: Not reported  
 Haz. Waste Enforcement Type: Not reported  
 Haz. Waste Enforcement Agency: Not reported  
 Haz. Waste Enf RCRIS Comments: Not reported  
 Haz. Waste Penalty Type: Not reported  
 Haz. Waste Enf Order Dt. Signed: Not reported  
 Haz. Waste Enf Order Type: Not reported  
 Haz. Waste Penalty Amount: Not reported  
 Type Of Permit: Not reported  
 Permit No: Not reported  
 Enforcement Action Number: Not reported  
 Action: Not reported  
 Action Date: Not reported  
 Civil Charges Assessed: Not reported  
 Solid Waste Facility Description: Not reported  
 Inspection Event Completed Dt: Not reported  
 Inspection Event Description: Not reported  
 Flag: SOLIDWASTE

Name: FAUQUIER COUNTY SOLID WASTE MANAGEMENT FACILITY  
 Address: 6438 COLLEGE ST  
 Address 2: Not reported  
 Address 3: Not reported  
 City,State,Zip: WARRENTON, VA 20187  
 Facility ID: Not reported  
 Facility Name: Fauquier County Solid Waste Management Facility  
 Location Address: 6438 College Street  
 Location Address 2: Not reported  
 Location City,St,Zip: Warrenton, VA 20187  
 Solid Waste Facility Region: NVRO  
 CEDS Site Id: 522  
 Site Location: Not reported  
 Solid Permit Id (alpha Prefix): SWP  
 Solid Permit Id (numeric Suffix): 575  
 Solid Waste Unit Type: Corral Farm Sanitary Landfill - Sanitary Landfill - Active  
 Inspection Date: 4/26/2017  
 Inspection Event Code: SNDL  
 Inspection Event Complete Date: 4/28/2017  
 Solid Waste Enf Effective Date: Not reported  
 Solid Waste Enf Penalty Type: Not reported  
 Solid Waste Enf Penalty Amount: Not reported  
 Solid Waste Enf Type Desc: Not reported  
 Solid Waste Unit Type: Not reported  
 Solid Waste Unit Name: Not reported  
 Haz. Waste Facility Region: Not reported  
 Haz. Waste Facility Epaid: Not reported  
 Haz. Waste Enforcement Date: Not reported  
 Haz. Waste Enforcement Type: Not reported  
 Haz. Waste Enforcement Agency: Not reported  
 Haz. Waste Enf RCRIS Comments: Not reported  
 Haz. Waste Penalty Type: Not reported  
 Haz. Waste Enf Order Dt. Signed: Not reported  
 Haz. Waste Enf Order Type: Not reported  
 Haz. Waste Penalty Amount: Not reported  
 Type Of Permit: Not reported  
 Permit No: Not reported  
 Enforcement Action Number: Not reported

## MAP FINDINGS

Map ID  
Direction  
Distance  
Elevation

Site

Database(s)

EDR ID Number  
EPA ID Number

**CORRAL FARM WASTE MANAGEMENT FACILITY (Continued)****S107678802**

Action: Not reported  
Action Date: Not reported  
Civil Charges Assessed: Not reported  
Solid Waste Facility Description: Not reported  
Inspection Event Completed Dt: Not reported  
Inspection Event Description: Not reported  
Flag: SOLIDWASTE

Name: FAUQUIER COUNTY SOLID WASTE MANAGEMENT FACILITY  
Address: 6438 COLLEGE ST  
Address 2: Not reported  
Address 3: Not reported  
City,State,Zip: WARRENTON, VA 20187  
Facility ID: Not reported  
Facility Name: Fauquier County Solid Waste Management Facility  
Location Address: 6438 College Street  
Location Address 2: Not reported  
Location City,St,Zip: Warrenton, VA 20187  
Solid Waste Facility Region: NVRO  
CEDS Site Id: 522  
Site Location: Not reported  
Solid Permit Id (alpha Prefix): SWP  
Solid Permit Id (numeric Suffix): 575  
Solid Waste Unit Type: Corral Farm Sanitary Landfill - Sanitary Landfill - Active  
Inspection Date: 6/11/2018  
Inspection Event Code: INSPFAC  
Inspection Event Complete Date: 6/11/2018  
Solid Waste Enf Effective Date: Not reported  
Solid Waste Enf Penalty Type: Not reported  
Solid Waste Enf Penalty Amount: Not reported  
Solid Waste Enf Type Desc: Not reported  
Solid Waste Unit Type: Not reported  
Solid Waste Unit Name: Not reported  
Haz. Waste Facility Region: Not reported  
Haz. Waste Facility Epaid: Not reported  
Haz. Waste Enforcement Date: Not reported  
Haz. Waste Enforcement Type: Not reported  
Haz. Waste Enforcement Agency: Not reported  
Haz. Waste Enf RCRIS Comments: Not reported  
Haz. Waste Penalty Type: Not reported  
Haz. Waste Enf Order Dt. Signed: Not reported  
Haz. Waste Enf Order Type: Not reported  
Haz. Waste Penalty Amount: Not reported  
Type Of Permit: Not reported  
Permit No: Not reported  
Enforcement Action Number: Not reported  
Action: Not reported  
Action Date: Not reported  
Civil Charges Assessed: Not reported  
Solid Waste Facility Description: Not reported  
Inspection Event Completed Dt: Not reported  
Inspection Event Description: Not reported  
Flag: SOLIDWASTE

Name: FAUQUIER COUNTY SOLID WASTE MANAGEMENT FACILITY  
Address: 6438 COLLEGE ST  
Address 2: Not reported

## MAP FINDINGS

Map ID  
 Direction  
 Distance  
 Elevation

Site

Database(s)

EDR ID Number  
 EPA ID Number

**CORRAL FARM WASTE MANAGEMENT FACILITY (Continued)****S107678802**

Address 3: Not reported  
 City,State,Zip: WARRENTON, VA 20187  
 Facility ID: Not reported  
 Facility Name: Fauquier County Solid Waste Management Facility  
 Location Address: 6438 College Street  
 Location Address 2: Not reported  
 Location City,St,Zip: Warrenton, VA 20187  
 Solid Waste Facility Region: NVRO  
 CEDS Site Id: 522  
 Site Location: Not reported  
 Solid Permit Id (alpha Prefix): SWP  
 Solid Permit Id (numeric Suffix): 575  
 Solid Waste Unit Type: Corral Farm Sanitary Landfill - Sanitary Landfill - Active  
 Inspection Date: 6/11/2018  
 Inspection Event Code: SNDL  
 Inspection Event Complete Date: 6/15/2018  
 Solid Waste Enf Effective Date: Not reported  
 Solid Waste Enf Penalty Type: Not reported  
 Solid Waste Enf Penalty Amount: Not reported  
 Solid Waste Enf Type Desc: Not reported  
 Solid Waste Unit Type: Not reported  
 Solid Waste Unit Name: Not reported  
 Haz. Waste Facility Region: Not reported  
 Haz. Waste Facility Epaid: Not reported  
 Haz. Waste Enforcement Date: Not reported  
 Haz. Waste Enforcement Type: Not reported  
 Haz. Waste Enforcement Agency: Not reported  
 Haz. Waste Enf RCRIS Comments: Not reported  
 Haz. Waste Penalty Type: Not reported  
 Haz. Waste Enf Order Dt. Signed: Not reported  
 Haz. Waste Enf Order Type: Not reported  
 Haz. Waste Penalty Amount: Not reported  
 Type Of Permit: Not reported  
 Permit No: Not reported  
 Enforcement Action Number: Not reported  
 Action: Not reported  
 Action Date: Not reported  
 Civil Charges Assessed: Not reported  
 Solid Waste Facility Description: Not reported  
 Inspection Event Completed Dt: Not reported  
 Inspection Event Description: Not reported  
 Flag: SOLIDWASTE

Name: FAUQUIER COUNTY SOLID WASTE MANAGEMENT FACILITY  
 Address: 6438 COLLEGE ST  
 Address 2: Not reported  
 Address 3: Not reported  
 City,State,Zip: WARRENTON, VA 20187  
 Facility ID: Not reported  
 Facility Name: Fauquier County Solid Waste Management Facility  
 Location Address: 6438 College Street  
 Location Address 2: Not reported  
 Location City,St,Zip: Warrenton, VA 20187  
 Solid Waste Facility Region: NVRO  
 CEDS Site Id: 522  
 Site Location: Not reported  
 Solid Permit Id (alpha Prefix): SWP

## MAP FINDINGS

Map ID  
Direction  
Distance  
Elevation

Site

Database(s)

EDR ID Number  
EPA ID Number

**CORRAL FARM WASTE MANAGEMENT FACILITY (Continued)****S107678802**

Solid Permit Id (numeric Suffix): 575  
 Solid Waste Unit Type: Corral Farm Sanitary Landfill - Sanitary Landfill - Active  
 Inspection Date: 6/27/2017  
 Inspection Event Code: INSPFAC  
 Inspection Event Complete Date: 6/27/2017  
 Solid Waste Enf Effective Date: Not reported  
 Solid Waste Enf Penalty Type: Not reported  
 Solid Waste Enf Penalty Amount: Not reported  
 Solid Waste Enf Type Desc: Not reported  
 Solid Waste Unit Type: Not reported  
 Solid Waste Unit Name: Not reported  
 Haz. Waste Facility Region: Not reported  
 Haz. Waste Facility Epaid: Not reported  
 Haz. Waste Enforcement Date: Not reported  
 Haz. Waste Enforcement Type: Not reported  
 Haz. Waste Enforcement Agency: Not reported  
 Haz. Waste Enf RCRIS Comments: Not reported  
 Haz. Waste Penalty Type: Not reported  
 Haz. Waste Enf Order Dt. Signed: Not reported  
 Haz. Waste Enf Order Type: Not reported  
 Haz. Waste Penalty Amount: Not reported  
 Type Of Permit: Not reported  
 Permit No: Not reported  
 Enforcement Action Number: Not reported  
 Action: Not reported  
 Action Date: Not reported  
 Civil Charges Assessed: Not reported  
 Solid Waste Facility Description: Not reported  
 Inspection Event Completed Dt: Not reported  
 Inspection Event Description: Not reported  
 Flag: SOLIDWASTE

Name: FAUQUIER COUNTY SOLID WASTE MANAGEMENT FACILITY  
 Address: 6438 COLLEGE ST  
 Address 2: Not reported  
 Address 3: Not reported  
 City,State,Zip: WARRENTON, VA 20187  
 Facility ID: Not reported  
 Facility Name: Fauquier County Solid Waste Management Facility  
 Location Address: 6438 College Street  
 Location Address 2: Not reported  
 Location City,St,Zip: Warrenton, VA 20187  
 Solid Waste Facility Region: NVRO  
 CEDS Site Id: 522  
 Site Location: Not reported  
 Solid Permit Id (alpha Prefix): SWP  
 Solid Permit Id (numeric Suffix): 575  
 Solid Waste Unit Type: Corral Farm Sanitary Landfill - Sanitary Landfill - Active  
 Inspection Date: 6/27/2017  
 Inspection Event Code: SNDL  
 Inspection Event Complete Date: 6/29/2017  
 Solid Waste Enf Effective Date: Not reported  
 Solid Waste Enf Penalty Type: Not reported  
 Solid Waste Enf Penalty Amount: Not reported  
 Solid Waste Enf Type Desc: Not reported  
 Solid Waste Unit Type: Not reported  
 Solid Waste Unit Name: Not reported

## MAP FINDINGS

Map ID  
 Direction  
 Distance  
 Elevation

Site

Database(s)

EDR ID Number  
 EPA ID Number

**CORRAL FARM WASTE MANAGEMENT FACILITY (Continued)****S107678802**

Haz. Waste Facility Region: Not reported  
 Haz. Waste Facility Epaid: Not reported  
 Haz. Waste Enforcement Date: Not reported  
 Haz. Waste Enforcement Type: Not reported  
 Haz. Waste Enforcement Agency: Not reported  
 Haz. Waste Enf RCRIS Comments: Not reported  
 Haz. Waste Penalty Type: Not reported  
 Haz. Waste Enf Order Dt. Signed: Not reported  
 Haz. Waste Enf Order Type: Not reported  
 Haz. Waste Penalty Amount: Not reported  
 Type Of Permit: Not reported  
 Permit No: Not reported  
 Enforcement Action Number: Not reported  
 Action: Not reported  
 Action Date: Not reported  
 Civil Charges Assessed: Not reported  
 Solid Waste Facility Description: Not reported  
 Inspection Event Completed Dt: Not reported  
 Inspection Event Description: Not reported  
 Flag: SOLIDWASTE

Name: CORRAL FARM WASTE MANAGEMENT FACILITY  
 Address: 6438 COLLEGE ST  
 Address 2: Not reported  
 Address 3: Not reported  
 City,State,Zip: WARRENTON, VA 20187  
 Facility ID: Not reported  
 Facility Name: Fauquier County Solid Waste Management Facility  
 Location Address: 6438 College Street  
 Location Address 2: Not reported  
 Location City,St,Zip: Warrenton, VA 20187  
 Solid Waste Facility Region: NVRO  
 CEDS Site Id: 522  
 Site Location: Not reported  
 Solid Permit Id (alpha Prefix): Not reported  
 Solid Permit Id (numeric Suffix): Not reported  
 Solid Waste Unit Type: Corral Farm Sanitary Landfill - Sanitary Landfill - Active  
 Inspection Date: 6/27/2017  
 Inspection Event Code: INSPFAC  
 Inspection Event Complete Date: 6/27/2017  
 Solid Waste Enf Effective Date: Not reported  
 Solid Waste Enf Penalty Type: Not reported  
 Solid Waste Enf Penalty Amount: Not reported  
 Solid Waste Enf Type Desc: Not reported  
 Solid Waste Unit Type: Not reported  
 Solid Waste Unit Name: Not reported  
 Haz. Waste Facility Region: Not reported  
 Haz. Waste Facility Epaid: Not reported  
 Haz. Waste Enforcement Date: Not reported  
 Haz. Waste Enforcement Type: Not reported  
 Haz. Waste Enforcement Agency: Not reported  
 Haz. Waste Enf RCRIS Comments: Not reported  
 Haz. Waste Penalty Type: Not reported  
 Haz. Waste Enf Order Dt. Signed: Not reported  
 Haz. Waste Enf Order Type: Not reported  
 Haz. Waste Penalty Amount: Not reported  
 Type Of Permit: Not reported

## MAP FINDINGS

Map ID  
Direction  
Distance  
Elevation

Site

Database(s)

EDR ID Number  
EPA ID Number

**CORRAL FARM WASTE MANAGEMENT FACILITY (Continued)****S107678802**

Permit No: Not reported  
 Enforcement Action Number: Not reported  
 Action: Not reported  
 Action Date: Not reported  
 Civil Charges Assessed: Not reported  
 Solid Waste Facility Description: Not reported  
 Inspection Event Completed Dt: Not reported  
 Inspection Event Description: Not reported  
 Flag: SOLIDWASTE

Name: CORRAL FARM WASTE MANAGEMENT FACILITY  
 Address: 6438 COLLEGE ST  
 Address 2: Not reported  
 Address 3: Not reported  
 City,State,Zip: WARRENTON, VA 20187  
 Facility ID: Not reported  
 Facility Name: Fauquier County Solid Waste Management Facility  
 Location Address: 6438 College Street  
 Location Address 2: Not reported  
 Location City,St,Zip: Warrenton, VA 20187  
 Solid Waste Facility Region: NVRO  
 CEDS Site Id: 522  
 Site Location: Not reported  
 Solid Permit Id (alpha Prefix): Not reported  
 Solid Permit Id (numeric Suffix): Not reported  
 Solid Waste Unit Type: Corral Farm Sanitary Landfill - Sanitary Landfill - Active  
 Inspection Date: 6/27/2017  
 Inspection Event Code: SNDL  
 Inspection Event Complete Date: 6/29/2017  
 Solid Waste Enf Effective Date: Not reported  
 Solid Waste Enf Penalty Type: Not reported  
 Solid Waste Enf Penalty Amount: Not reported  
 Solid Waste Enf Type Desc: Not reported  
 Solid Waste Unit Type: Not reported  
 Solid Waste Unit Name: Not reported  
 Haz. Waste Facility Region: Not reported  
 Haz. Waste Facility Epaid: Not reported  
 Haz. Waste Enforcement Date: Not reported  
 Haz. Waste Enforcement Type: Not reported  
 Haz. Waste Enforcement Agency: Not reported  
 Haz. Waste Enf RCRIS Comments: Not reported  
 Haz. Waste Penalty Type: Not reported  
 Haz. Waste Enf Order Dt. Signed: Not reported  
 Haz. Waste Enf Order Type: Not reported  
 Haz. Waste Penalty Amount: Not reported  
 Type Of Permit: Not reported  
 Permit No: Not reported  
 Enforcement Action Number: Not reported  
 Action: Not reported  
 Action Date: Not reported  
 Civil Charges Assessed: Not reported  
 Solid Waste Facility Description: Not reported  
 Inspection Event Completed Dt: Not reported  
 Inspection Event Description: Not reported  
 Flag: SOLIDWASTE

Name: CORRAL FARM WASTE MANAGEMENT FACILITY

## MAP FINDINGS

Map ID  
Direction  
Distance  
Elevation

Site

Database(s)

EDR ID Number  
EPA ID Number

**CORRAL FARM WASTE MANAGEMENT FACILITY (Continued)****S107678802**

Address: 6438 COLLEGE ST  
 Address 2: Not reported  
 Address 3: Not reported  
 City,State,Zip: WARRENTON, VA 20187  
 Facility ID: Not reported  
 Facility Name: Fauquier County Solid Waste Management Facility  
 Location Address: 6438 College Street  
 Location Address 2: Not reported  
 Location City,St,Zip: Warrenton, VA 20187  
 Solid Waste Facility Region: NVRO  
 CEDS Site Id: 522  
 Site Location: Not reported  
 Solid Permit Id (alpha Prefix): Not reported  
 Solid Permit Id (numeric Suffix): Not reported  
 Solid Waste Unit Type: Corral Farm Sanitary Landfill - Sanitary Landfill - Active  
 Inspection Date: 7/19/2016  
 Inspection Event Code: INSPFAC  
 Inspection Event Complete Date: 7/19/2016  
 Solid Waste Enf Effective Date: Not reported  
 Solid Waste Enf Penalty Type: Not reported  
 Solid Waste Enf Penalty Amount: Not reported  
 Solid Waste Enf Type Desc: Not reported  
 Solid Waste Unit Type: Not reported  
 Solid Waste Unit Name: Not reported  
 Haz. Waste Facility Region: Not reported  
 Haz. Waste Facility Epaid: Not reported  
 Haz. Waste Enforcement Date: Not reported  
 Haz. Waste Enforcement Type: Not reported  
 Haz. Waste Enforcement Agency: Not reported  
 Haz. Waste Enf RCRIS Comments: Not reported  
 Haz. Waste Penalty Type: Not reported  
 Haz. Waste Enf Order Dt. Signed: Not reported  
 Haz. Waste Enf Order Type: Not reported  
 Haz. Waste Penalty Amount: Not reported  
 Type Of Permit: Not reported  
 Permit No: Not reported  
 Enforcement Action Number: Not reported  
 Action: Not reported  
 Action Date: Not reported  
 Civil Charges Assessed: Not reported  
 Solid Waste Facility Description: Not reported  
 Inspection Event Completed Dt: Not reported  
 Inspection Event Description: Not reported  
 Flag: SOLIDWASTE

Name: CORRAL FARM WASTE MANAGEMENT FACILITY  
 Address: 6438 COLLEGE ST  
 Address 2: Not reported  
 Address 3: Not reported  
 City,State,Zip: WARRENTON, VA 20187  
 Facility ID: Not reported  
 Facility Name: Fauquier County Solid Waste Management Facility  
 Location Address: 6438 College Street  
 Location Address 2: Not reported  
 Location City,St,Zip: Warrenton, VA 20187  
 Solid Waste Facility Region: NVRO  
 CEDS Site Id: 522



## MAP FINDINGS

Map ID  
Direction  
Distance  
Elevation

Site

Database(s)

EDR ID Number  
EPA ID Number

**CORRAL FARM WASTE MANAGEMENT FACILITY (Continued)****S107678802**

Site Location: Not reported  
 Solid Permit Id (alpha Prefix): Not reported  
 Solid Permit Id (numeric Suffix): Not reported  
 Solid Waste Unit Type: Corral Farm Sanitary Landfill - Sanitary Landfill - Active  
 Inspection Date: 7/19/2016  
 Inspection Event Code: SNDL  
 Inspection Event Complete Date: 7/25/2016  
 Solid Waste Enf Effective Date: Not reported  
 Solid Waste Enf Penalty Type: Not reported  
 Solid Waste Enf Penalty Amount: Not reported  
 Solid Waste Enf Type Desc: Not reported  
 Solid Waste Unit Type: Not reported  
 Solid Waste Unit Name: Not reported  
 Haz. Waste Facility Region: Not reported  
 Haz. Waste Facility Epaid: Not reported  
 Haz. Waste Enforcement Date: Not reported  
 Haz. Waste Enforcement Type: Not reported  
 Haz. Waste Enforcement Agency: Not reported  
 Haz. Waste Enf RCRIS Comments: Not reported  
 Haz. Waste Penalty Type: Not reported  
 Haz. Waste Enf Order Dt. Signed: Not reported  
 Haz. Waste Enf Order Type: Not reported  
 Haz. Waste Penalty Amount: Not reported  
 Type Of Permit: Not reported  
 Permit No: Not reported  
 Enforcement Action Number: Not reported  
 Action: Not reported  
 Action Date: Not reported  
 Civil Charges Assessed: Not reported  
 Solid Waste Facility Description: Not reported  
 Inspection Event Completed Dt: Not reported  
 Inspection Event Description: Not reported  
 Flag: SOLIDWASTE

Name: CORRAL FARM WASTE MANAGEMENT FACILITY  
 Address: 6438 COLLEGE ST  
 Address 2: Not reported  
 Address 3: Not reported  
 City,State,Zip: WARRENTON, VA 20187  
 Facility ID: Not reported  
 Facility Name: Fauquier County Solid Waste Management Facility  
 Location Address: 6438 College Street  
 Location Address 2: Not reported  
 Location City,St,Zip: Warrenton, VA 20187  
 Solid Waste Facility Region: NVRO  
 CEDS Site Id: 522  
 Site Location: Not reported  
 Solid Permit Id (alpha Prefix): Not reported  
 Solid Permit Id (numeric Suffix): Not reported  
 Solid Waste Unit Type: Corral Farm Sanitary Landfill - Sanitary Landfill - Active  
 Inspection Date: 7/2/2019  
 Inspection Event Code: INSPFAC  
 Inspection Event Complete Date: 7/2/2019  
 Solid Waste Enf Effective Date: Not reported  
 Solid Waste Enf Penalty Type: Not reported  
 Solid Waste Enf Penalty Amount: Not reported  
 Solid Waste Enf Type Desc: Not reported

## MAP FINDINGS

Map ID  
Direction  
Distance  
Elevation

Site

Database(s)

EDR ID Number  
EPA ID Number

**CORRAL FARM WASTE MANAGEMENT FACILITY (Continued)****S107678802**

Solid Waste Unit Type: Not reported  
 Solid Waste Unit Name: Not reported  
 Haz. Waste Facility Region: Not reported  
 Haz. Waste Facility Epaid: Not reported  
 Haz. Waste Enforcement Date: Not reported  
 Haz. Waste Enforcement Type: Not reported  
 Haz. Waste Enforcement Agency: Not reported  
 Haz. Waste Enf RCRIS Comments: Not reported  
 Haz. Waste Penalty Type: Not reported  
 Haz. Waste Enf Order Dt. Signed: Not reported  
 Haz. Waste Enf Order Type: Not reported  
 Haz. Waste Penalty Amount: Not reported  
 Type Of Permit: Not reported  
 Permit No: Not reported  
 Enforcement Action Number: Not reported  
 Action: Not reported  
 Action Date: Not reported  
 Civil Charges Assessed: Not reported  
 Solid Waste Facility Description: Not reported  
 Inspection Event Completed Dt: Not reported  
 Inspection Event Description: Not reported  
 Flag: SOLIDWASTE

Name: CORRAL FARM WASTE MANAGEMENT FACILITY  
 Address: 6438 COLLEGE ST  
 Address 2: Not reported  
 Address 3: Not reported  
 City,State,Zip: WARRENTON, VA 20187  
 Facility ID: Not reported  
 Facility Name: Fauquier County Solid Waste Management Facility  
 Location Address: 6438 College Street  
 Location Address 2: Not reported  
 Location City,St,Zip: Warrenton, VA 20187  
 Solid Waste Facility Region: NVRO  
 CEDS Site Id: 522  
 Site Location: Not reported  
 Solid Permit Id (alpha Prefix): Not reported  
 Solid Permit Id (numeric Suffix): Not reported  
 Solid Waste Unit Type: Corral Farm Sanitary Landfill - Sanitary Landfill - Active  
 Inspection Date: 7/2/2019  
 Inspection Event Code: SNDL  
 Inspection Event Complete Date: 7/8/2019  
 Solid Waste Enf Effective Date: Not reported  
 Solid Waste Enf Penalty Type: Not reported  
 Solid Waste Enf Penalty Amount: Not reported  
 Solid Waste Enf Type Desc: Not reported  
 Solid Waste Unit Type: Not reported  
 Solid Waste Unit Name: Not reported  
 Haz. Waste Facility Region: Not reported  
 Haz. Waste Facility Epaid: Not reported  
 Haz. Waste Enforcement Date: Not reported  
 Haz. Waste Enforcement Type: Not reported  
 Haz. Waste Enforcement Agency: Not reported  
 Haz. Waste Enf RCRIS Comments: Not reported  
 Haz. Waste Penalty Type: Not reported  
 Haz. Waste Enf Order Dt. Signed: Not reported  
 Haz. Waste Enf Order Type: Not reported

## MAP FINDINGS

Map ID  
Direction  
Distance  
Elevation

Site

Database(s)

EDR ID Number  
EPA ID Number

**CORRAL FARM WASTE MANAGEMENT FACILITY (Continued)****S107678802**

Haz. Waste Penalty Amount:	Not reported
Type Of Permit:	Not reported
Permit No:	Not reported
Enforcement Action Number:	Not reported
Action:	Not reported
Action Date:	Not reported
Civil Charges Assessed:	Not reported
Solid Waste Facility Description:	Not reported
Inspection Event Completed Dt:	Not reported
Inspection Event Description:	Not reported
Flag:	SOLIDWASTE
Name:	CORRAL FARM WASTE MANAGEMENT FACILITY
Address:	6438 COLLEGE ST
Address 2:	Not reported
Address 3:	Not reported
City,State,Zip:	WARRENTON, VA 20187
Facility ID:	Not reported
Facility Name:	Fauquier County Solid Waste Management Facility
Location Address:	6438 College Street
Location Address 2:	Not reported
Location City,St,Zip:	Warrenton, VA 20187
Solid Waste Facility Region:	NVRO
CEDS Site Id:	522
Site Location:	Not reported
Solid Permit Id (alpha Prefix):	Not reported
Solid Permit Id (numeric Suffix):	Not reported
Solid Waste Unit Type:	Corral Farm Sanitary Landfill - Sanitary Landfill - Active
Inspection Date:	8/28/2017
Inspection Event Code:	INSPFAC
Inspection Event Complete Date:	8/28/2017
Solid Waste Enf Effective Date:	Not reported
Solid Waste Enf Penalty Type:	Not reported
Solid Waste Enf Penalty Amount:	Not reported
Solid Waste Enf Type Desc:	Not reported
Solid Waste Unit Type:	Not reported
Solid Waste Unit Name:	Not reported
Haz. Waste Facility Region:	Not reported
Haz. Waste Facility Epaid:	Not reported
Haz. Waste Enforcement Date:	Not reported
Haz. Waste Enforcement Type:	Not reported
Haz. Waste Enforcement Agency:	Not reported
Haz. Waste Enf RCRIS Comments:	Not reported
Haz. Waste Penalty Type:	Not reported
Haz. Waste Enf Order Dt. Signed:	Not reported
Haz. Waste Enf Order Type:	Not reported
Haz. Waste Penalty Amount:	Not reported
Type Of Permit:	Not reported
Permit No:	Not reported
Enforcement Action Number:	Not reported
Action:	Not reported
Action Date:	Not reported
Civil Charges Assessed:	Not reported
Solid Waste Facility Description:	Not reported
Inspection Event Completed Dt:	Not reported
Inspection Event Description:	Not reported
Flag:	SOLIDWASTE

## MAP FINDINGS

Map ID  
Direction  
Distance  
Elevation

Site

Database(s)

EDR ID Number  
EPA ID Number

**CORRAL FARM WASTE MANAGEMENT FACILITY (Continued)****S107678802**

Name: CORRAL FARM WASTE MANAGEMENT FACILITY  
 Address: 6438 COLLEGE ST  
 Address 2: Not reported  
 Address 3: Not reported  
 City,State,Zip: WARRENTON, VA 20187  
 Facility ID: Not reported  
 Facility Name: Fauquier County Solid Waste Management Facility  
 Location Address: 6438 College Street  
 Location Address 2: Not reported  
 Location City,St,Zip: Warrenton, VA 20187  
 Solid Waste Facility Region: NVRO  
 CEDS Site Id: 522  
 Site Location: Not reported  
 Solid Permit Id (alpha Prefix): Not reported  
 Solid Permit Id (numeric Suffix): Not reported  
 Solid Waste Unit Type: Corral Farm Sanitary Landfill - Sanitary Landfill - Active  
 Inspection Date: 8/28/2017  
 Inspection Event Code: SNDL  
 Inspection Event Complete Date: 8/31/2017  
 Solid Waste Enf Effective Date: Not reported  
 Solid Waste Enf Penalty Type: Not reported  
 Solid Waste Enf Penalty Amount: Not reported  
 Solid Waste Enf Type Desc: Not reported  
 Solid Waste Unit Type: Not reported  
 Solid Waste Unit Name: Not reported  
 Haz. Waste Facility Region: Not reported  
 Haz. Waste Facility Epaid: Not reported  
 Haz. Waste Enforcement Date: Not reported  
 Haz. Waste Enforcement Type: Not reported  
 Haz. Waste Enforcement Agency: Not reported  
 Haz. Waste Enf RCRIS Comments: Not reported  
 Haz. Waste Penalty Type: Not reported  
 Haz. Waste Enf Order Dt. Signed: Not reported  
 Haz. Waste Enf Order Type: Not reported  
 Haz. Waste Penalty Amount: Not reported  
 Type Of Permit: Not reported  
 Permit No: Not reported  
 Enforcement Action Number: Not reported  
 Action: Not reported  
 Action Date: Not reported  
 Civil Charges Assessed: Not reported  
 Solid Waste Facility Description: Not reported  
 Inspection Event Completed Dt: Not reported  
 Inspection Event Description: Not reported  
 Flag: SOLIDWASTE

Name: CORRAL FARM WASTE MANAGEMENT FACILITY  
 Address: 6438 COLLEGE ST  
 Address 2: Not reported  
 Address 3: Not reported  
 City,State,Zip: WARRENTON, VA 20187  
 Facility ID: Not reported  
 Facility Name: Fauquier County Solid Waste Management Facility  
 Location Address: 6438 College Street  
 Location Address 2: Not reported  
 Location City,St,Zip: Warrenton, VA 20187  
 Solid Waste Facility Region: NVRO

## MAP FINDINGS

Map ID  
Direction  
Distance  
Elevation

Site

Database(s)

EDR ID Number  
EPA ID Number

**CORRAL FARM WASTE MANAGEMENT FACILITY (Continued)****S107678802**

CEDS Site Id: 522  
 Site Location: Not reported  
 Solid Permit Id (alpha Prefix): Not reported  
 Solid Permit Id (numeric Suffix): Not reported  
 Solid Waste Unit Type: Corral Farm Sanitary Landfill - Sanitary Landfill - Active  
 Inspection Date: 8/8/2018  
 Inspection Event Code: INSPFAC  
 Inspection Event Complete Date: 8/8/2018  
 Solid Waste Enf Effective Date: Not reported  
 Solid Waste Enf Penalty Type: Not reported  
 Solid Waste Enf Penalty Amount: Not reported  
 Solid Waste Enf Type Desc: Not reported  
 Solid Waste Unit Type: Not reported  
 Solid Waste Unit Name: Not reported  
 Haz. Waste Facility Region: Not reported  
 Haz. Waste Facility Epaid: Not reported  
 Haz. Waste Enforcement Date: Not reported  
 Haz. Waste Enforcement Type: Not reported  
 Haz. Waste Enforcement Agency: Not reported  
 Haz. Waste Enf RCRIS Comments: Not reported  
 Haz. Waste Penalty Type: Not reported  
 Haz. Waste Enf Order Dt. Signed: Not reported  
 Haz. Waste Enf Order Type: Not reported  
 Haz. Waste Penalty Amount: Not reported  
 Type Of Permit: Not reported  
 Permit No: Not reported  
 Enforcement Action Number: Not reported  
 Action: Not reported  
 Action Date: Not reported  
 Civil Charges Assessed: Not reported  
 Solid Waste Facility Description: Not reported  
 Inspection Event Completed Dt: Not reported  
 Inspection Event Description: Not reported  
 Flag: SOLIDWASTE

Name: CORRAL FARM WASTE MANAGEMENT FACILITY  
 Address: 6438 COLLEGE ST  
 Address 2: Not reported  
 Address 3: Not reported  
 City,State,Zip: WARRENTON, VA 20187  
 Facility ID: Not reported  
 Facility Name: Fauquier County Solid Waste Management Facility  
 Location Address: 6438 College Street  
 Location Address 2: Not reported  
 Location City,St,Zip: Warrenton, VA 20187  
 Solid Waste Facility Region: NVRO  
 CEDS Site Id: 522  
 Site Location: Not reported  
 Solid Permit Id (alpha Prefix): Not reported  
 Solid Permit Id (numeric Suffix): Not reported  
 Solid Waste Unit Type: Corral Farm Sanitary Landfill - Sanitary Landfill - Active  
 Inspection Date: 8/8/2018  
 Inspection Event Code: SNDL  
 Inspection Event Complete Date: 8/23/2018  
 Solid Waste Enf Effective Date: Not reported  
 Solid Waste Enf Penalty Type: Not reported  
 Solid Waste Enf Penalty Amount: Not reported

## MAP FINDINGS

Map ID  
Direction  
Distance  
Elevation

Site

Database(s)

EDR ID Number  
EPA ID Number

**CORRAL FARM WASTE MANAGEMENT FACILITY (Continued)****S107678802**

Solid Waste Enf Type Desc: Not reported  
 Solid Waste Unit Type: Not reported  
 Solid Waste Unit Name: Not reported  
 Haz. Waste Facility Region: Not reported  
 Haz. Waste Facility Epaid: Not reported  
 Haz. Waste Enforcement Date: Not reported  
 Haz. Waste Enforcement Type: Not reported  
 Haz. Waste Enforcement Agency: Not reported  
 Haz. Waste Enf RCRIS Comments: Not reported  
 Haz. Waste Penalty Type: Not reported  
 Haz. Waste Enf Order Dt. Signed: Not reported  
 Haz. Waste Enf Order Type: Not reported  
 Haz. Waste Penalty Amount: Not reported  
 Type Of Permit: Not reported  
 Permit No: Not reported  
 Enforcement Action Number: Not reported  
 Action: Not reported  
 Action Date: Not reported  
 Civil Charges Assessed: Not reported  
 Solid Waste Facility Description: Not reported  
 Inspection Event Completed Dt: Not reported  
 Inspection Event Description: Not reported  
 Flag: SOLIDWASTE

Name: CORRAL FARM WASTE MANAGEMENT FACILITY  
 Address: 6438 COLLEGE ST  
 Address 2: Not reported  
 Address 3: Not reported  
 City,State,Zip: WARRENTON, VA 20187  
 Facility ID: Not reported  
 Facility Name: Fauquier County Solid Waste Management Facility  
 Location Address: 6438 College Street  
 Location Address 2: Not reported  
 Location City,St,Zip: Warrenton, VA 20187  
 Solid Waste Facility Region: NVRO  
 CEDS Site Id: 522  
 Site Location: Not reported  
 Solid Permit Id (alpha Prefix): Not reported  
 Solid Permit Id (numeric Suffix): Not reported  
 Solid Waste Unit Type: Fauquier County Landfill - Sanitary Landfill - Inactive  
 Inspection Date: 1/8/2019  
 Inspection Event Code: INSPFAC  
 Inspection Event Complete Date: 1/8/2019  
 Solid Waste Enf Effective Date: Not reported  
 Solid Waste Enf Penalty Type: Not reported  
 Solid Waste Enf Penalty Amount: Not reported  
 Solid Waste Enf Type Desc: Not reported  
 Solid Waste Unit Type: Not reported  
 Solid Waste Unit Name: Not reported  
 Haz. Waste Facility Region: Not reported  
 Haz. Waste Facility Epaid: Not reported  
 Haz. Waste Enforcement Date: Not reported  
 Haz. Waste Enforcement Type: Not reported  
 Haz. Waste Enforcement Agency: Not reported  
 Haz. Waste Enf RCRIS Comments: Not reported  
 Haz. Waste Penalty Type: Not reported  
 Haz. Waste Enf Order Dt. Signed: Not reported

## MAP FINDINGS

Map ID  
Direction  
Distance  
Elevation

Site

Database(s)

EDR ID Number  
EPA ID Number

**CORRAL FARM WASTE MANAGEMENT FACILITY (Continued)****S107678802**

Haz. Waste Enf Order Type:	Not reported
Haz. Waste Penalty Amount:	Not reported
Type Of Permit:	Not reported
Permit No:	Not reported
Enforcement Action Number:	Not reported
Action:	Not reported
Action Date:	Not reported
Civil Charges Assessed:	Not reported
Solid Waste Facility Description:	Not reported
Inspection Event Completed Dt:	Not reported
Inspection Event Description:	Not reported
Flag:	SOLIDWASTE
Name:	CORRAL FARM WASTE MANAGEMENT FACILITY
Address:	6438 COLLEGE ST
Address 2:	Not reported
Address 3:	Not reported
City,State,Zip:	WARRENTON, VA 20187
Facility ID:	Not reported
Facility Name:	Fauquier County Solid Waste Management Facility
Location Address:	6438 College Street
Location Address 2:	Not reported
Location City,St,Zip:	Warrenton, VA 20187
Solid Waste Facility Region:	NVRO
CEDS Site Id:	522
Site Location:	Not reported
Solid Permit Id (alpha Prefix):	Not reported
Solid Permit Id (numeric Suffix):	Not reported
Solid Waste Unit Type:	Fauquier County Landfill - Sanitary Landfill - Inactive
Inspection Date:	1/8/2019
Inspection Event Code:	SNDL
Inspection Event Complete Date:	1/25/2019
Solid Waste Enf Effective Date:	Not reported
Solid Waste Enf Penalty Type:	Not reported
Solid Waste Enf Penalty Amount:	Not reported
Solid Waste Enf Type Desc:	Not reported
Solid Waste Unit Type:	Not reported
Solid Waste Unit Name:	Not reported
Haz. Waste Facility Region:	Not reported
Haz. Waste Facility Epaid:	Not reported
Haz. Waste Enforcement Date:	Not reported
Haz. Waste Enforcement Type:	Not reported
Haz. Waste Enforcement Agency:	Not reported
Haz. Waste Enf RCRIS Comments:	Not reported
Haz. Waste Penalty Type:	Not reported
Haz. Waste Enf Order Dt. Signed:	Not reported
Haz. Waste Enf Order Type:	Not reported
Haz. Waste Penalty Amount:	Not reported
Type Of Permit:	Not reported
Permit No:	Not reported
Enforcement Action Number:	Not reported
Action:	Not reported
Action Date:	Not reported
Civil Charges Assessed:	Not reported
Solid Waste Facility Description:	Not reported
Inspection Event Completed Dt:	Not reported
Inspection Event Description:	Not reported

## MAP FINDINGS

Map ID  
Direction  
Distance  
Elevation

Site

Database(s)

EDR ID Number  
EPA ID Number

**CORRAL FARM WASTE MANAGEMENT FACILITY (Continued)****S107678802**

Flag: SOLIDWASTE

Name: CORRAL FARM WASTE MANAGEMENT FACILITY  
Address: 6438 COLLEGE ST  
Address 2: Not reported  
Address 3: Not reported  
City,State,Zip: WARRENTON, VA 20187  
Facility ID: Not reported  
Facility Name: Fauquier County Solid Waste Management Facility  
Location Address: 6438 College Street  
Location Address 2: Not reported  
Location City,St,Zip: Warrenton, VA 20187  
Solid Waste Facility Region: NVRO  
CEDS Site Id: 522  
Site Location: Not reported  
Solid Permit Id (alpha Prefix): Not reported  
Solid Permit Id (numeric Suffix): Not reported  
Solid Waste Unit Type: Fauquier County Landfill - Sanitary Landfill - Inactive  
Inspection Date: 10/24/2018  
Inspection Event Code: INSPFAC  
Inspection Event Complete Date: 10/24/2018  
Solid Waste Enf Effective Date: Not reported  
Solid Waste Enf Penalty Type: Not reported  
Solid Waste Enf Penalty Amount: Not reported  
Solid Waste Enf Type Desc: Not reported  
Solid Waste Unit Type: Not reported  
Solid Waste Unit Name: Not reported  
Haz. Waste Facility Region: Not reported  
Haz. Waste Facility Epaid: Not reported  
Haz. Waste Enforcement Date: Not reported  
Haz. Waste Enforcement Type: Not reported  
Haz. Waste Enforcement Agency: Not reported  
Haz. Waste Enf RCRIS Comments: Not reported  
Haz. Waste Penalty Type: Not reported  
Haz. Waste Enf Order Dt. Signed: Not reported  
Haz. Waste Enf Order Type: Not reported  
Haz. Waste Penalty Amount: Not reported  
Type Of Permit: Not reported  
Permit No: Not reported  
Enforcement Action Number: Not reported  
Action: Not reported  
Action Date: Not reported  
Civil Charges Assessed: Not reported  
Solid Waste Facility Description: Not reported  
Inspection Event Completed Dt: Not reported  
Inspection Event Description: Not reported  
Flag: SOLIDWASTE

Name: CORRAL FARM WASTE MANAGEMENT FACILITY  
Address: 6438 COLLEGE ST  
Address 2: Not reported  
Address 3: Not reported  
City,State,Zip: WARRENTON, VA 20187  
Facility ID: Not reported  
Facility Name: Fauquier County Solid Waste Management Facility  
Location Address: 6438 College Street  
Location Address 2: Not reported



## MAP FINDINGS

Map ID  
Direction  
Distance  
Elevation

Site

Database(s)

EDR ID Number  
EPA ID Number

**CORRAL FARM WASTE MANAGEMENT FACILITY (Continued)****S107678802**

Location City,St,Zip: Warrenton, VA 20187  
 Solid Waste Facility Region: NVRO  
 CEDS Site Id: 522  
 Site Location: Not reported  
 Solid Permit Id (alpha Prefix): Not reported  
 Solid Permit Id (numeric Suffix): Not reported  
 Solid Waste Unit Type: Fauquier County Landfill - Sanitary Landfill - Inactive  
 Inspection Date: 10/24/2018  
 Inspection Event Code: SNDL  
 Inspection Event Complete Date: 11/5/2018  
 Solid Waste Enf Effective Date: Not reported  
 Solid Waste Enf Penalty Type: Not reported  
 Solid Waste Enf Penalty Amount: Not reported  
 Solid Waste Enf Type Desc: Not reported  
 Solid Waste Unit Type: Not reported  
 Solid Waste Unit Name: Not reported  
 Haz. Waste Facility Region: Not reported  
 Haz. Waste Facility Epaid: Not reported  
 Haz. Waste Enforcement Date: Not reported  
 Haz. Waste Enforcement Type: Not reported  
 Haz. Waste Enforcement Agency: Not reported  
 Haz. Waste Enf RCRIS Comments: Not reported  
 Haz. Waste Penalty Type: Not reported  
 Haz. Waste Enf Order Dt. Signed: Not reported  
 Haz. Waste Enf Order Type: Not reported  
 Haz. Waste Penalty Amount: Not reported  
 Type Of Permit: Not reported  
 Permit No: Not reported  
 Enforcement Action Number: Not reported  
 Action: Not reported  
 Action Date: Not reported  
 Civil Charges Assessed: Not reported  
 Solid Waste Facility Description: Not reported  
 Inspection Event Completed Dt: Not reported  
 Inspection Event Description: Not reported  
 Flag: SOLIDWASTE

Name: CORRAL FARM WASTE MANAGEMENT FACILITY  
 Address: 6438 COLLEGE ST  
 Address 2: Not reported  
 Address 3: Not reported  
 City,State,Zip: WARRENTON, VA 20187  
 Facility ID: Not reported  
 Facility Name: Fauquier County Solid Waste Management Facility  
 Location Address: 6438 College Street  
 Location Address 2: Not reported  
 Location City,St,Zip: Warrenton, VA 20187  
 Solid Waste Facility Region: NVRO  
 CEDS Site Id: 522  
 Site Location: Not reported  
 Solid Permit Id (alpha Prefix): Not reported  
 Solid Permit Id (numeric Suffix): Not reported  
 Solid Waste Unit Type: Fauquier County Landfill - Sanitary Landfill - Inactive  
 Inspection Date: 10/27/2016  
 Inspection Event Code: INSPFAC  
 Inspection Event Complete Date: 10/27/2016  
 Solid Waste Enf Effective Date: Not reported

## MAP FINDINGS

Map ID  
 Direction  
 Distance  
 Elevation

Site

Database(s)

EDR ID Number  
 EPA ID Number

**CORRAL FARM WASTE MANAGEMENT FACILITY (Continued)****S107678802**

Solid Waste Enf Penalty Type: Not reported  
 Solid Waste Enf Penalty Amount: Not reported  
 Solid Waste Enf Type Desc: Not reported  
 Solid Waste Unit Type: Not reported  
 Solid Waste Unit Name: Not reported  
 Haz. Waste Facility Region: Not reported  
 Haz. Waste Facility Epaid: Not reported  
 Haz. Waste Enforcement Date: Not reported  
 Haz. Waste Enforcement Type: Not reported  
 Haz. Waste Enforcement Agency: Not reported  
 Haz. Waste Enf RCRIS Comments: Not reported  
 Haz. Waste Penalty Type: Not reported  
 Haz. Waste Enf Order Dt. Signed: Not reported  
 Haz. Waste Enf Order Type: Not reported  
 Haz. Waste Penalty Amount: Not reported  
 Type Of Permit: Not reported  
 Permit No: Not reported  
 Enforcement Action Number: Not reported  
 Action: Not reported  
 Action Date: Not reported  
 Civil Charges Assessed: Not reported  
 Solid Waste Facility Description: Not reported  
 Inspection Event Completed Dt: Not reported  
 Inspection Event Description: Not reported  
 Flag: SOLIDWASTE

Name: CORRAL FARM WASTE MANAGEMENT FACILITY  
 Address: 6438 COLLEGE ST  
 Address 2: Not reported  
 Address 3: Not reported  
 City,State,Zip: WARRENTON, VA 20187  
 Facility ID: Not reported  
 Facility Name: Fauquier County Solid Waste Management Facility  
 Location Address: 6438 College Street  
 Location Address 2: Not reported  
 Location City,St,Zip: Warrenton, VA 20187  
 Solid Waste Facility Region: NVRO  
 CEDS Site Id: 522  
 Site Location: Not reported  
 Solid Permit Id (alpha Prefix): Not reported  
 Solid Permit Id (numeric Suffix): Not reported  
 Solid Waste Unit Type: Fauquier County Landfill - Sanitary Landfill - Inactive  
 Inspection Date: 10/27/2016  
 Inspection Event Code: SNDL  
 Inspection Event Complete Date: 11/15/2016  
 Solid Waste Enf Effective Date: Not reported  
 Solid Waste Enf Penalty Type: Not reported  
 Solid Waste Enf Penalty Amount: Not reported  
 Solid Waste Enf Type Desc: Not reported  
 Solid Waste Unit Type: Not reported  
 Solid Waste Unit Name: Not reported  
 Haz. Waste Facility Region: Not reported  
 Haz. Waste Facility Epaid: Not reported  
 Haz. Waste Enforcement Date: Not reported  
 Haz. Waste Enforcement Type: Not reported  
 Haz. Waste Enforcement Agency: Not reported  
 Haz. Waste Enf RCRIS Comments: Not reported

## MAP FINDINGS

Map ID  
Direction  
Distance  
Elevation

Site

Database(s)

EDR ID Number  
EPA ID Number

**CORRAL FARM WASTE MANAGEMENT FACILITY (Continued)****S107678802**

Haz. Waste Penalty Type:	Not reported
Haz. Waste Enf Order Dt. Signed:	Not reported
Haz. Waste Enf Order Type:	Not reported
Haz. Waste Penalty Amount:	Not reported
Type Of Permit:	Not reported
Permit No:	Not reported
Enforcement Action Number:	Not reported
Action:	Not reported
Action Date:	Not reported
Civil Charges Assessed:	Not reported
Solid Waste Facility Description:	Not reported
Inspection Event Completed Dt:	Not reported
Inspection Event Description:	Not reported
Flag:	SOLIDWASTE
Name:	CORRAL FARM WASTE MANAGEMENT FACILITY
Address:	6438 COLLEGE ST
Address 2:	Not reported
Address 3:	Not reported
City,State,Zip:	WARRENTON, VA 20187
Facility ID:	Not reported
Facility Name:	Fauquier County Solid Waste Management Facility
Location Address:	6438 College Street
Location Address 2:	Not reported
Location City,St,Zip:	Warrenton, VA 20187
Solid Waste Facility Region:	NVRO
CEDS Site Id:	522
Site Location:	Not reported
Solid Permit Id (alpha Prefix):	Not reported
Solid Permit Id (numeric Suffix):	Not reported
Solid Waste Unit Type:	Fauquier County Landfill - Sanitary Landfill - Inactive
Inspection Date:	10/3/2017
Inspection Event Code:	INSPFAC
Inspection Event Complete Date:	10/3/2017
Solid Waste Enf Effective Date:	Not reported
Solid Waste Enf Penalty Type:	Not reported
Solid Waste Enf Penalty Amount:	Not reported
Solid Waste Enf Type Desc:	Not reported
Solid Waste Unit Type:	Not reported
Solid Waste Unit Name:	Not reported
Haz. Waste Facility Region:	Not reported
Haz. Waste Facility Epaid:	Not reported
Haz. Waste Enforcement Date:	Not reported
Haz. Waste Enforcement Type:	Not reported
Haz. Waste Enforcement Agency:	Not reported
Haz. Waste Enf RCRIS Comments:	Not reported
Haz. Waste Penalty Type:	Not reported
Haz. Waste Enf Order Dt. Signed:	Not reported
Haz. Waste Enf Order Type:	Not reported
Haz. Waste Penalty Amount:	Not reported
Type Of Permit:	Not reported
Permit No:	Not reported
Enforcement Action Number:	Not reported
Action:	Not reported
Action Date:	Not reported
Civil Charges Assessed:	Not reported
Solid Waste Facility Description:	Not reported

## MAP FINDINGS

Map ID  
Direction  
Distance  
Elevation

Site

Database(s)

EDR ID Number  
EPA ID Number

**CORRAL FARM WASTE MANAGEMENT FACILITY (Continued)****S107678802**

Inspection Event Completed Dt: Not reported  
 Inspection Event Description: Not reported  
 Flag: SOLIDWASTE

Name: CORRAL FARM WASTE MANAGEMENT FACILITY  
 Address: 6438 COLLEGE ST  
 Address 2: Not reported  
 Address 3: Not reported  
 City,State,Zip: WARRENTON, VA 20187  
 Facility ID: Not reported  
 Facility Name: Fauquier County Solid Waste Management Facility  
 Location Address: 6438 College Street  
 Location Address 2: Not reported  
 Location City,St,Zip: Warrenton, VA 20187  
 Solid Waste Facility Region: NVRO  
 CEDS Site Id: 522  
 Site Location: Not reported  
 Solid Permit Id (alpha Prefix): Not reported  
 Solid Permit Id (numeric Suffix): Not reported  
 Solid Waste Unit Type: Fauquier County Landfill - Sanitary Landfill - Inactive  
 Inspection Date: 10/3/2017  
 Inspection Event Code: SNDL  
 Inspection Event Complete Date: 10/5/2017  
 Solid Waste Enf Effective Date: Not reported  
 Solid Waste Enf Penalty Type: Not reported  
 Solid Waste Enf Penalty Amount: Not reported  
 Solid Waste Enf Type Desc: Not reported  
 Solid Waste Unit Type: Not reported  
 Solid Waste Unit Name: Not reported  
 Haz. Waste Facility Region: Not reported  
 Haz. Waste Facility Epaid: Not reported  
 Haz. Waste Enforcement Date: Not reported  
 Haz. Waste Enforcement Type: Not reported  
 Haz. Waste Enforcement Agency: Not reported  
 Haz. Waste Enf RCRIS Comments: Not reported  
 Haz. Waste Penalty Type: Not reported  
 Haz. Waste Enf Order Dt. Signed: Not reported  
 Haz. Waste Enf Order Type: Not reported  
 Haz. Waste Penalty Amount: Not reported  
 Type Of Permit: Not reported  
 Permit No: Not reported  
 Enforcement Action Number: Not reported  
 Action: Not reported  
 Action Date: Not reported  
 Civil Charges Assessed: Not reported  
 Solid Waste Facility Description: Not reported  
 Inspection Event Completed Dt: Not reported  
 Inspection Event Description: Not reported  
 Flag: SOLIDWASTE

Name: CORRAL FARM WASTE MANAGEMENT FACILITY  
 Address: 6438 COLLEGE ST  
 Address 2: Not reported  
 Address 3: Not reported  
 City,State,Zip: WARRENTON, VA 20187  
 Facility ID: Not reported  
 Facility Name: Fauquier County Solid Waste Management Facility

## MAP FINDINGS

Map ID  
Direction  
Distance  
Elevation

Site

Database(s)

EDR ID Number  
EPA ID Number

**CORRAL FARM WASTE MANAGEMENT FACILITY (Continued)****S107678802**

Location Address: 6438 College Street  
 Location Address 2: Not reported  
 Location City,St,Zip: Warrenton, VA 20187  
 Solid Waste Facility Region: NVRO  
 CEDS Site Id: 522  
 Site Location: Not reported  
 Solid Permit Id (alpha Prefix): Not reported  
 Solid Permit Id (numeric Suffix): Not reported  
 Solid Waste Unit Type: Fauquier County Landfill - Sanitary Landfill - Inactive  
 Inspection Date: 10/9/2019  
 Inspection Event Code: INSPFAC  
 Inspection Event Complete Date: 10/9/2019  
 Solid Waste Enf Effective Date: Not reported  
 Solid Waste Enf Penalty Type: Not reported  
 Solid Waste Enf Penalty Amount: Not reported  
 Solid Waste Enf Type Desc: Not reported  
 Solid Waste Unit Type: Not reported  
 Solid Waste Unit Name: Not reported  
 Haz. Waste Facility Region: Not reported  
 Haz. Waste Facility Epaid: Not reported  
 Haz. Waste Enforcement Date: Not reported  
 Haz. Waste Enforcement Type: Not reported  
 Haz. Waste Enforcement Agency: Not reported  
 Haz. Waste Enf RCRIS Comments: Not reported  
 Haz. Waste Penalty Type: Not reported  
 Haz. Waste Enf Order Dt. Signed: Not reported  
 Haz. Waste Enf Order Type: Not reported  
 Haz. Waste Penalty Amount: Not reported  
 Type Of Permit: Not reported  
 Permit No: Not reported  
 Enforcement Action Number: Not reported  
 Action: Not reported  
 Action Date: Not reported  
 Civil Charges Assessed: Not reported  
 Solid Waste Facility Description: Not reported  
 Inspection Event Completed Dt: Not reported  
 Inspection Event Description: Not reported  
 Flag: SOLIDWASTE

Name: CORRAL FARM WASTE MANAGEMENT FACILITY  
 Address: 6438 COLLEGE ST  
 Address 2: Not reported  
 Address 3: Not reported  
 City,State,Zip: WARRENTON, VA 20187  
 Facility ID: Not reported  
 Facility Name: Fauquier County Solid Waste Management Facility  
 Location Address: 6438 College Street  
 Location Address 2: Not reported  
 Location City,St,Zip: Warrenton, VA 20187  
 Solid Waste Facility Region: NVRO  
 CEDS Site Id: 522  
 Site Location: Not reported  
 Solid Permit Id (alpha Prefix): Not reported  
 Solid Permit Id (numeric Suffix): Not reported  
 Solid Waste Unit Type: Fauquier County Landfill - Sanitary Landfill - Inactive  
 Inspection Date: 10/9/2019  
 Inspection Event Code: SNDL

## MAP FINDINGS

Map ID  
Direction  
Distance  
Elevation

Site

Database(s)

EDR ID Number  
EPA ID Number

**CORRAL FARM WASTE MANAGEMENT FACILITY (Continued)****S107678802**

Inspection Event Complete Date: 10/18/2019  
 Solid Waste Enf Effective Date: Not reported  
 Solid Waste Enf Penalty Type: Not reported  
 Solid Waste Enf Penalty Amount: Not reported  
 Solid Waste Enf Type Desc: Not reported  
 Solid Waste Unit Type: Not reported  
 Solid Waste Unit Name: Not reported  
 Haz. Waste Facility Region: Not reported  
 Haz. Waste Facility Epaid: Not reported  
 Haz. Waste Enforcement Date: Not reported  
 Haz. Waste Enforcement Type: Not reported  
 Haz. Waste Enforcement Agency: Not reported  
 Haz. Waste Enf RCRIS Comments: Not reported  
 Haz. Waste Penalty Type: Not reported  
 Haz. Waste Enf Order Dt. Signed: Not reported  
 Haz. Waste Enf Order Type: Not reported  
 Haz. Waste Penalty Amount: Not reported  
 Type Of Permit: Not reported  
 Permit No: Not reported  
 Enforcement Action Number: Not reported  
 Action: Not reported  
 Action Date: Not reported  
 Civil Charges Assessed: Not reported  
 Solid Waste Facility Description: Not reported  
 Inspection Event Completed Dt: Not reported  
 Inspection Event Description: Not reported  
 Flag: SOLIDWASTE

Name: CORRAL FARM WASTE MANAGEMENT FACILITY  
 Address: 6438 COLLEGE ST  
 Address 2: Not reported  
 Address 3: Not reported  
 City,State,Zip: WARRENTON, VA 20187  
 Facility ID: Not reported  
 Facility Name: Fauquier County Solid Waste Management Facility  
 Location Address: 6438 College Street  
 Location Address 2: Not reported  
 Location City,St,Zip: Warrenton, VA 20187  
 Solid Waste Facility Region: NVRO  
 CEDS Site Id: 522  
 Site Location: Not reported  
 Solid Permit Id (alpha Prefix): Not reported  
 Solid Permit Id (numeric Suffix): Not reported  
 Solid Waste Unit Type: Fauquier County Landfill - Sanitary Landfill - Inactive  
 Inspection Date: 12/29/2016  
 Inspection Event Code: INSPFAC  
 Inspection Event Complete Date: 12/29/2016  
 Solid Waste Enf Effective Date: Not reported  
 Solid Waste Enf Penalty Type: Not reported  
 Solid Waste Enf Penalty Amount: Not reported  
 Solid Waste Enf Type Desc: Not reported  
 Solid Waste Unit Type: Not reported  
 Solid Waste Unit Name: Not reported  
 Haz. Waste Facility Region: Not reported  
 Haz. Waste Facility Epaid: Not reported  
 Haz. Waste Enforcement Date: Not reported  
 Haz. Waste Enforcement Type: Not reported

## MAP FINDINGS

Map ID  
Direction  
Distance  
Elevation

Site

Database(s)

EDR ID Number  
EPA ID Number

**CORRAL FARM WASTE MANAGEMENT FACILITY (Continued)****S107678802**

Haz. Waste Enforcement Agency: Not reported  
 Haz. Waste Enf RCRIS Comments: Not reported  
 Haz. Waste Penalty Type: Not reported  
 Haz. Waste Enf Order Dt. Signed: Not reported  
 Haz. Waste Enf Order Type: Not reported  
 Haz. Waste Penalty Amount: Not reported  
 Type Of Permit: Not reported  
 Permit No: Not reported  
 Enforcement Action Number: Not reported  
 Action: Not reported  
 Action Date: Not reported  
 Civil Charges Assessed: Not reported  
 Solid Waste Facility Description: Not reported  
 Inspection Event Completed Dt: Not reported  
 Inspection Event Description: Not reported  
 Flag: SOLIDWASTE

Name: CORRAL FARM WASTE MANAGEMENT FACILITY  
 Address: 6438 COLLEGE ST  
 Address 2: Not reported  
 Address 3: Not reported  
 City,State,Zip: WARRENTON, VA 20187  
 Facility ID: Not reported  
 Facility Name: Fauquier County Solid Waste Management Facility  
 Location Address: 6438 College Street  
 Location Address 2: Not reported  
 Location City,St,Zip: Warrenton, VA 20187  
 Solid Waste Facility Region: NVRO  
 CEDS Site Id: 522  
 Site Location: Not reported  
 Solid Permit Id (alpha Prefix): Not reported  
 Solid Permit Id (numeric Suffix): Not reported  
 Solid Waste Unit Type: Fauquier County Landfill - Sanitary Landfill - Inactive  
 Inspection Date: 12/29/2016  
 Inspection Event Code: SNDL  
 Inspection Event Complete Date: 1/3/2017  
 Solid Waste Enf Effective Date: Not reported  
 Solid Waste Enf Penalty Type: Not reported  
 Solid Waste Enf Penalty Amount: Not reported  
 Solid Waste Enf Type Desc: Not reported  
 Solid Waste Unit Type: Not reported  
 Solid Waste Unit Name: Not reported  
 Haz. Waste Facility Region: Not reported  
 Haz. Waste Facility Epaid: Not reported  
 Haz. Waste Enforcement Date: Not reported  
 Haz. Waste Enforcement Type: Not reported  
 Haz. Waste Enforcement Agency: Not reported  
 Haz. Waste Enf RCRIS Comments: Not reported  
 Haz. Waste Penalty Type: Not reported  
 Haz. Waste Enf Order Dt. Signed: Not reported  
 Haz. Waste Enf Order Type: Not reported  
 Haz. Waste Penalty Amount: Not reported  
 Type Of Permit: Not reported  
 Permit No: Not reported  
 Enforcement Action Number: Not reported  
 Action: Not reported  
 Action Date: Not reported

## MAP FINDINGS

Map ID  
Direction  
Distance  
Elevation

Site

Database(s)

EDR ID Number  
EPA ID Number

**CORRAL FARM WASTE MANAGEMENT FACILITY (Continued)****S107678802**

Civil Charges Assessed: Not reported  
 Solid Waste Facility Description: Not reported  
 Inspection Event Completed Dt: Not reported  
 Inspection Event Description: Not reported  
 Flag: SOLIDWASTE

Name: CORRAL FARM WASTE MANAGEMENT FACILITY  
 Address: 6438 COLLEGE ST  
 Address 2: Not reported  
 Address 3: Not reported  
 City,State,Zip: WARRENTON, VA 20187  
 Facility ID: Not reported  
 Facility Name: Fauquier County Solid Waste Management Facility  
 Location Address: 6438 College Street  
 Location Address 2: Not reported  
 Location City,St,Zip: Warrenton, VA 20187  
 Solid Waste Facility Region: NVRO  
 CEDS Site Id: 522  
 Site Location: Not reported  
 Solid Permit Id (alpha Prefix): Not reported  
 Solid Permit Id (numeric Suffix): Not reported  
 Solid Waste Unit Type: Fauquier County Landfill - Sanitary Landfill - Inactive  
 Inspection Date: 12/6/2017  
 Inspection Event Code: INSPFAC  
 Inspection Event Complete Date: 12/6/2017  
 Solid Waste Enf Effective Date: Not reported  
 Solid Waste Enf Penalty Type: Not reported  
 Solid Waste Enf Penalty Amount: Not reported  
 Solid Waste Enf Type Desc: Not reported  
 Solid Waste Unit Type: Not reported  
 Solid Waste Unit Name: Not reported  
 Haz. Waste Facility Region: Not reported  
 Haz. Waste Facility Epaid: Not reported  
 Haz. Waste Enforcement Date: Not reported  
 Haz. Waste Enforcement Type: Not reported  
 Haz. Waste Enforcement Agency: Not reported  
 Haz. Waste Enf RCRIS Comments: Not reported  
 Haz. Waste Penalty Type: Not reported  
 Haz. Waste Enf Order Dt. Signed: Not reported  
 Haz. Waste Enf Order Type: Not reported  
 Haz. Waste Penalty Amount: Not reported  
 Type Of Permit: Not reported  
 Permit No: Not reported  
 Enforcement Action Number: Not reported  
 Action: Not reported  
 Action Date: Not reported  
 Civil Charges Assessed: Not reported  
 Solid Waste Facility Description: Not reported  
 Inspection Event Completed Dt: Not reported  
 Inspection Event Description: Not reported  
 Flag: SOLIDWASTE

Name: CORRAL FARM WASTE MANAGEMENT FACILITY  
 Address: 6438 COLLEGE ST  
 Address 2: Not reported  
 Address 3: Not reported  
 City,State,Zip: WARRENTON, VA 20187



## MAP FINDINGS

Map ID  
Direction  
Distance  
Elevation

Site

Database(s)

EDR ID Number  
EPA ID Number

**CORRAL FARM WASTE MANAGEMENT FACILITY (Continued)****S107678802**

Facility ID: Not reported  
 Facility Name: Fauquier County Solid Waste Management Facility  
 Location Address: 6438 College Street  
 Location Address 2: Not reported  
 Location City,St,Zip: Warrenton, VA 20187  
 Solid Waste Facility Region: NVRO  
 CEDS Site Id: 522  
 Site Location: Not reported  
 Solid Permit Id (alpha Prefix): Not reported  
 Solid Permit Id (numeric Suffix): Not reported  
 Solid Waste Unit Type: Fauquier County Landfill - Sanitary Landfill - Inactive  
 Inspection Date: 12/6/2017  
 Inspection Event Code: SNDL  
 Inspection Event Complete Date: 12/13/2017  
 Solid Waste Enf Effective Date: Not reported  
 Solid Waste Enf Penalty Type: Not reported  
 Solid Waste Enf Penalty Amount: Not reported  
 Solid Waste Enf Type Desc: Not reported  
 Solid Waste Unit Type: Not reported  
 Solid Waste Unit Name: Not reported  
 Haz. Waste Facility Region: Not reported  
 Haz. Waste Facility Epaid: Not reported  
 Haz. Waste Enforcement Date: Not reported  
 Haz. Waste Enforcement Type: Not reported  
 Haz. Waste Enforcement Agency: Not reported  
 Haz. Waste Enf RCRIS Comments: Not reported  
 Haz. Waste Penalty Type: Not reported  
 Haz. Waste Enf Order Dt. Signed: Not reported  
 Haz. Waste Enf Order Type: Not reported  
 Haz. Waste Penalty Amount: Not reported  
 Type Of Permit: Not reported  
 Permit No: Not reported  
 Enforcement Action Number: Not reported  
 Action: Not reported  
 Action Date: Not reported  
 Civil Charges Assessed: Not reported  
 Solid Waste Facility Description: Not reported  
 Inspection Event Completed Dt: Not reported  
 Inspection Event Description: Not reported  
 Flag: SOLIDWASTE

Name: CORRAL FARM WASTE MANAGEMENT FACILITY  
 Address: 6438 COLLEGE ST  
 Address 2: Not reported  
 Address 3: Not reported  
 City,State,Zip: WARRENTON, VA 20187  
 Facility ID: Not reported  
 Facility Name: Fauquier County Solid Waste Management Facility  
 Location Address: 6438 College Street  
 Location Address 2: Not reported  
 Location City,St,Zip: Warrenton, VA 20187  
 Solid Waste Facility Region: NVRO  
 CEDS Site Id: 522  
 Site Location: Not reported  
 Solid Permit Id (alpha Prefix): Not reported  
 Solid Permit Id (numeric Suffix): Not reported  
 Solid Waste Unit Type: Fauquier County Landfill - Sanitary Landfill - Inactive

## MAP FINDINGS

Map ID  
Direction  
Distance  
Elevation

Site

Database(s)

EDR ID Number  
EPA ID Number

**CORRAL FARM WASTE MANAGEMENT FACILITY (Continued)****S107678802**

Inspection Date: 2/10/2017  
 Inspection Event Code: INSPFAC  
 Inspection Event Complete Date: 2/10/2017  
 Solid Waste Enf Effective Date: Not reported  
 Solid Waste Enf Penalty Type: Not reported  
 Solid Waste Enf Penalty Amount: Not reported  
 Solid Waste Enf Type Desc: Not reported  
 Solid Waste Unit Type: Not reported  
 Solid Waste Unit Name: Not reported  
 Haz. Waste Facility Region: Not reported  
 Haz. Waste Facility Epaid: Not reported  
 Haz. Waste Enforcement Date: Not reported  
 Haz. Waste Enforcement Type: Not reported  
 Haz. Waste Enforcement Agency: Not reported  
 Haz. Waste Enf RCRIS Comments: Not reported  
 Haz. Waste Penalty Type: Not reported  
 Haz. Waste Enf Order Dt. Signed: Not reported  
 Haz. Waste Enf Order Type: Not reported  
 Haz. Waste Penalty Amount: Not reported  
 Type Of Permit: Not reported  
 Permit No: Not reported  
 Enforcement Action Number: Not reported  
 Action: Not reported  
 Action Date: Not reported  
 Civil Charges Assessed: Not reported  
 Solid Waste Facility Description: Not reported  
 Inspection Event Completed Dt: Not reported  
 Inspection Event Description: Not reported  
 Flag: SOLIDWASTE

Name: CORRAL FARM WASTE MANAGEMENT FACILITY  
 Address: 6438 COLLEGE ST  
 Address 2: Not reported  
 Address 3: Not reported  
 City,State,Zip: WARRENTON, VA 20187  
 Facility ID: Not reported  
 Facility Name: Fauquier County Solid Waste Management Facility  
 Location Address: 6438 College Street  
 Location Address 2: Not reported  
 Location City,St,Zip: Warrenton, VA 20187  
 Solid Waste Facility Region: NVRO  
 CEDS Site Id: 522  
 Site Location: Not reported  
 Solid Permit Id (alpha Prefix): Not reported  
 Solid Permit Id (numeric Suffix): Not reported  
 Solid Waste Unit Type: Fauquier County Landfill - Sanitary Landfill - Inactive  
 Inspection Date: 2/10/2017  
 Inspection Event Code: SNDL  
 Inspection Event Complete Date: 2/15/2017  
 Solid Waste Enf Effective Date: Not reported  
 Solid Waste Enf Penalty Type: Not reported  
 Solid Waste Enf Penalty Amount: Not reported  
 Solid Waste Enf Type Desc: Not reported  
 Solid Waste Unit Type: Not reported  
 Solid Waste Unit Name: Not reported  
 Haz. Waste Facility Region: Not reported  
 Haz. Waste Facility Epaid: Not reported

## MAP FINDINGS

Map ID  
Direction  
Distance  
Elevation

Site

Database(s)

EDR ID Number  
EPA ID Number

**CORRAL FARM WASTE MANAGEMENT FACILITY (Continued)****S107678802**

Haz. Waste Enforcement Date:	Not reported
Haz. Waste Enforcement Type:	Not reported
Haz. Waste Enforcement Agency:	Not reported
Haz. Waste Enf RCRIS Comments:	Not reported
Haz. Waste Penalty Type:	Not reported
Haz. Waste Enf Order Dt. Signed:	Not reported
Haz. Waste Enf Order Type:	Not reported
Haz. Waste Penalty Amount:	Not reported
Type Of Permit:	Not reported
Permit No:	Not reported
Enforcement Action Number:	Not reported
Action:	Not reported
Action Date:	Not reported
Civil Charges Assessed:	Not reported
Solid Waste Facility Description:	Not reported
Inspection Event Completed Dt:	Not reported
Inspection Event Description:	Not reported
Flag:	SOLIDWASTE
Name:	CORRAL FARM WASTE MANAGEMENT FACILITY
Address:	6438 COLLEGE ST
Address 2:	Not reported
Address 3:	Not reported
City,State,Zip:	WARRENTON, VA 20187
Facility ID:	Not reported
Facility Name:	Fauquier County Solid Waste Management Facility
Location Address:	6438 College Street
Location Address 2:	Not reported
Location City,St,Zip:	Warrenton, VA 20187
Solid Waste Facility Region:	NVRO
CEDS Site Id:	522
Site Location:	Not reported
Solid Permit Id (alpha Prefix):	Not reported
Solid Permit Id (numeric Suffix):	Not reported
Solid Waste Unit Type:	Fauquier County Landfill - Sanitary Landfill - Inactive
Inspection Date:	2/13/2018
Inspection Event Code:	INSPFAC
Inspection Event Complete Date:	2/13/2018
Solid Waste Enf Effective Date:	Not reported
Solid Waste Enf Penalty Type:	Not reported
Solid Waste Enf Penalty Amount:	Not reported
Solid Waste Enf Type Desc:	Not reported
Solid Waste Unit Type:	Not reported
Solid Waste Unit Name:	Not reported
Haz. Waste Facility Region:	Not reported
Haz. Waste Facility Epaid:	Not reported
Haz. Waste Enforcement Date:	Not reported
Haz. Waste Enforcement Type:	Not reported
Haz. Waste Enforcement Agency:	Not reported
Haz. Waste Enf RCRIS Comments:	Not reported
Haz. Waste Penalty Type:	Not reported
Haz. Waste Enf Order Dt. Signed:	Not reported
Haz. Waste Enf Order Type:	Not reported
Haz. Waste Penalty Amount:	Not reported
Type Of Permit:	Not reported
Permit No:	Not reported
Enforcement Action Number:	Not reported

## MAP FINDINGS

Map ID  
Direction  
Distance  
Elevation

Site

Database(s)

EDR ID Number  
EPA ID Number

**CORRAL FARM WASTE MANAGEMENT FACILITY (Continued)****S107678802**

Action: Not reported  
 Action Date: Not reported  
 Civil Charges Assessed: Not reported  
 Solid Waste Facility Description: Not reported  
 Inspection Event Completed Dt: Not reported  
 Inspection Event Description: Not reported  
 Flag: SOLIDWASTE

Name: CORRAL FARM WASTE MANAGEMENT FACILITY  
 Address: 6438 COLLEGE ST  
 Address 2: Not reported  
 Address 3: Not reported  
 City,State,Zip: WARRENTON, VA 20187  
 Facility ID: Not reported  
 Facility Name: Fauquier County Solid Waste Management Facility  
 Location Address: 6438 College Street  
 Location Address 2: Not reported  
 Location City,St,Zip: Warrenton, VA 20187  
 Solid Waste Facility Region: NVRO  
 CEDS Site Id: 522  
 Site Location: Not reported  
 Solid Permit Id (alpha Prefix): Not reported  
 Solid Permit Id (numeric Suffix): Not reported  
 Solid Waste Unit Type: Fauquier County Landfill - Sanitary Landfill - Inactive  
 Inspection Date: 2/13/2018  
 Inspection Event Code: SNDL  
 Inspection Event Complete Date: 2/20/2018  
 Solid Waste Enf Effective Date: Not reported  
 Solid Waste Enf Penalty Type: Not reported  
 Solid Waste Enf Penalty Amount: Not reported  
 Solid Waste Enf Type Desc: Not reported  
 Solid Waste Unit Type: Not reported  
 Solid Waste Unit Name: Not reported  
 Haz. Waste Facility Region: Not reported  
 Haz. Waste Facility Epaid: Not reported  
 Haz. Waste Enforcement Date: Not reported  
 Haz. Waste Enforcement Type: Not reported  
 Haz. Waste Enforcement Agency: Not reported  
 Haz. Waste Enf RCRIS Comments: Not reported  
 Haz. Waste Penalty Type: Not reported  
 Haz. Waste Enf Order Dt. Signed: Not reported  
 Haz. Waste Enf Order Type: Not reported  
 Haz. Waste Penalty Amount: Not reported  
 Type Of Permit: Not reported  
 Permit No: Not reported  
 Enforcement Action Number: Not reported  
 Action: Not reported  
 Action Date: Not reported  
 Civil Charges Assessed: Not reported  
 Solid Waste Facility Description: Not reported  
 Inspection Event Completed Dt: Not reported  
 Inspection Event Description: Not reported  
 Flag: SOLIDWASTE

Name: CORRAL FARM WASTE MANAGEMENT FACILITY  
 Address: 6438 COLLEGE ST  
 Address 2: Not reported

## MAP FINDINGS

Map ID  
 Direction  
 Distance  
 Elevation

Site

Database(s)

EDR ID Number  
 EPA ID Number

**CORRAL FARM WASTE MANAGEMENT FACILITY (Continued)****S107678802**

Address 3: Not reported  
 City,State,Zip: WARRENTON, VA 20187  
 Facility ID: Not reported  
 Facility Name: Fauquier County Solid Waste Management Facility  
 Location Address: 6438 College Street  
 Location Address 2: Not reported  
 Location City,St,Zip: Warrenton, VA 20187  
 Solid Waste Facility Region: NVRO  
 CEDS Site Id: 522  
 Site Location: Not reported  
 Solid Permit Id (alpha Prefix): Not reported  
 Solid Permit Id (numeric Suffix): Not reported  
 Solid Waste Unit Type: Fauquier County Landfill - Sanitary Landfill - Inactive  
 Inspection Date: 4/10/2018  
 Inspection Event Code: INSPFAC  
 Inspection Event Complete Date: 4/10/2018  
 Solid Waste Enf Effective Date: Not reported  
 Solid Waste Enf Penalty Type: Not reported  
 Solid Waste Enf Penalty Amount: Not reported  
 Solid Waste Enf Type Desc: Not reported  
 Solid Waste Unit Type: Not reported  
 Solid Waste Unit Name: Not reported  
 Haz. Waste Facility Region: Not reported  
 Haz. Waste Facility Epaid: Not reported  
 Haz. Waste Enforcement Date: Not reported  
 Haz. Waste Enforcement Type: Not reported  
 Haz. Waste Enforcement Agency: Not reported  
 Haz. Waste Enf RCRIS Comments: Not reported  
 Haz. Waste Penalty Type: Not reported  
 Haz. Waste Enf Order Dt. Signed: Not reported  
 Haz. Waste Enf Order Type: Not reported  
 Haz. Waste Penalty Amount: Not reported  
 Type Of Permit: Not reported  
 Permit No: Not reported  
 Enforcement Action Number: Not reported  
 Action: Not reported  
 Action Date: Not reported  
 Civil Charges Assessed: Not reported  
 Solid Waste Facility Description: Not reported  
 Inspection Event Completed Dt: Not reported  
 Inspection Event Description: Not reported  
 Flag: SOLIDWASTE

Name: CORRAL FARM WASTE MANAGEMENT FACILITY  
 Address: 6438 COLLEGE ST  
 Address 2: Not reported  
 Address 3: Not reported  
 City,State,Zip: WARRENTON, VA 20187  
 Facility ID: Not reported  
 Facility Name: Fauquier County Solid Waste Management Facility  
 Location Address: 6438 College Street  
 Location Address 2: Not reported  
 Location City,St,Zip: Warrenton, VA 20187  
 Solid Waste Facility Region: NVRO  
 CEDS Site Id: 522  
 Site Location: Not reported  
 Solid Permit Id (alpha Prefix): Not reported

## MAP FINDINGS

Map ID  
Direction  
Distance  
Elevation

Site

Database(s)

EDR ID Number  
EPA ID Number

**CORRAL FARM WASTE MANAGEMENT FACILITY (Continued)****S107678802**

Solid Permit Id (numeric Suffix): Not reported  
 Solid Waste Unit Type: Fauquier County Landfill - Sanitary Landfill - Inactive  
 Inspection Date: 4/10/2018  
 Inspection Event Code: SNDL  
 Inspection Event Complete Date: 4/17/2018  
 Solid Waste Enf Effective Date: Not reported  
 Solid Waste Enf Penalty Type: Not reported  
 Solid Waste Enf Penalty Amount: Not reported  
 Solid Waste Enf Type Desc: Not reported  
 Solid Waste Unit Type: Not reported  
 Solid Waste Unit Name: Not reported  
 Haz. Waste Facility Region: Not reported  
 Haz. Waste Facility Epaid: Not reported  
 Haz. Waste Enforcement Date: Not reported  
 Haz. Waste Enforcement Type: Not reported  
 Haz. Waste Enforcement Agency: Not reported  
 Haz. Waste Enf RCRIS Comments: Not reported  
 Haz. Waste Penalty Type: Not reported  
 Haz. Waste Enf Order Dt. Signed: Not reported  
 Haz. Waste Enf Order Type: Not reported  
 Haz. Waste Penalty Amount: Not reported  
 Type Of Permit: Not reported  
 Permit No: Not reported  
 Enforcement Action Number: Not reported  
 Action: Not reported  
 Action Date: Not reported  
 Civil Charges Assessed: Not reported  
 Solid Waste Facility Description: Not reported  
 Inspection Event Completed Dt: Not reported  
 Inspection Event Description: Not reported  
 Flag: SOLIDWASTE

Name: CORRAL FARM WASTE MANAGEMENT FACILITY  
 Address: 6438 COLLEGE ST  
 Address 2: Not reported  
 Address 3: Not reported  
 City,State,Zip: WARRENTON, VA 20187  
 Facility ID: Not reported  
 Facility Name: Fauquier County Solid Waste Management Facility  
 Location Address: 6438 College Street  
 Location Address 2: Not reported  
 Location City,St,Zip: Warrenton, VA 20187  
 Solid Waste Facility Region: NVRO  
 CEDS Site Id: 522  
 Site Location: Not reported  
 Solid Permit Id (alpha Prefix): Not reported  
 Solid Permit Id (numeric Suffix): Not reported  
 Solid Waste Unit Type: Fauquier County Landfill - Sanitary Landfill - Inactive  
 Inspection Date: 4/17/2019  
 Inspection Event Code: DATERESP  
 Inspection Event Complete Date: 6/28/2019  
 Solid Waste Enf Effective Date: Not reported  
 Solid Waste Enf Penalty Type: Not reported  
 Solid Waste Enf Penalty Amount: Not reported  
 Solid Waste Enf Type Desc: Not reported  
 Solid Waste Unit Type: Not reported  
 Solid Waste Unit Name: Not reported

## MAP FINDINGS

Map ID  
Direction  
Distance  
Elevation

Site

Database(s)

EDR ID Number  
EPA ID Number

**CORRAL FARM WASTE MANAGEMENT FACILITY (Continued)****S107678802**

Haz. Waste Facility Region: Not reported  
 Haz. Waste Facility Epaid: Not reported  
 Haz. Waste Enforcement Date: Not reported  
 Haz. Waste Enforcement Type: Not reported  
 Haz. Waste Enforcement Agency: Not reported  
 Haz. Waste Enf RCRIS Comments: Not reported  
 Haz. Waste Penalty Type: Not reported  
 Haz. Waste Enf Order Dt. Signed: Not reported  
 Haz. Waste Enf Order Type: Not reported  
 Haz. Waste Penalty Amount: Not reported  
 Type Of Permit: Not reported  
 Permit No: Not reported  
 Enforcement Action Number: Not reported  
 Action: Not reported  
 Action Date: Not reported  
 Civil Charges Assessed: Not reported  
 Solid Waste Facility Description: Not reported  
 Inspection Event Completed Dt: Not reported  
 Inspection Event Description: Not reported  
 Flag: SOLIDWASTE

Name: CORRAL FARM WASTE MANAGEMENT FACILITY  
 Address: 6438 COLLEGE ST  
 Address 2: Not reported  
 Address 3: Not reported  
 City,State,Zip: WARRENTON, VA 20187  
 Facility ID: Not reported  
 Facility Name: Fauquier County Solid Waste Management Facility  
 Location Address: 6438 College Street  
 Location Address 2: Not reported  
 Location City,St,Zip: Warrenton, VA 20187  
 Solid Waste Facility Region: NVRO  
 CEDS Site Id: 522  
 Site Location: Not reported  
 Solid Permit Id (alpha Prefix): Not reported  
 Solid Permit Id (numeric Suffix): Not reported  
 Solid Waste Unit Type: Fauquier County Landfill - Sanitary Landfill - Inactive  
 Inspection Date: 4/17/2019  
 Inspection Event Code: INSPFAC  
 Inspection Event Complete Date: 4/17/2019  
 Solid Waste Enf Effective Date: Not reported  
 Solid Waste Enf Penalty Type: Not reported  
 Solid Waste Enf Penalty Amount: Not reported  
 Solid Waste Enf Type Desc: Not reported  
 Solid Waste Unit Type: Not reported  
 Solid Waste Unit Name: Not reported  
 Haz. Waste Facility Region: Not reported  
 Haz. Waste Facility Epaid: Not reported  
 Haz. Waste Enforcement Date: Not reported  
 Haz. Waste Enforcement Type: Not reported  
 Haz. Waste Enforcement Agency: Not reported  
 Haz. Waste Enf RCRIS Comments: Not reported  
 Haz. Waste Penalty Type: Not reported  
 Haz. Waste Enf Order Dt. Signed: Not reported  
 Haz. Waste Enf Order Type: Not reported  
 Haz. Waste Penalty Amount: Not reported  
 Type Of Permit: Not reported

## MAP FINDINGS

Map ID  
Direction  
Distance  
Elevation

Site

Database(s)

EDR ID Number  
EPA ID Number

**CORRAL FARM WASTE MANAGEMENT FACILITY (Continued)****S107678802**

Permit No: Not reported  
Enforcement Action Number: Not reported  
Action: Not reported  
Action Date: Not reported  
Civil Charges Assessed: Not reported  
Solid Waste Facility Description: Not reported  
Inspection Event Completed Dt: Not reported  
Inspection Event Description: Not reported  
Flag: SOLIDWASTE

Name: CORRAL FARM WASTE MANAGEMENT FACILITY  
Address: 6438 COLLEGE ST  
Address 2: Not reported  
Address 3: Not reported  
City,State,Zip: WARRENTON, VA 20187  
Facility ID: Not reported  
Facility Name: Fauquier County Solid Waste Management Facility  
Location Address: 6438 College Street  
Location Address 2: Not reported  
Location City,St,Zip: Warrenton, VA 20187  
Solid Waste Facility Region: NVRO  
CEDS Site Id: 522  
Site Location: Not reported  
Solid Permit Id (alpha Prefix): Not reported  
Solid Permit Id (numeric Suffix): Not reported  
Solid Waste Unit Type: Fauquier County Landfill - Sanitary Landfill - Inactive  
Inspection Date: 4/17/2019  
Inspection Event Code: SWL  
Inspection Event Complete Date: 5/13/2019  
Solid Waste Enf Effective Date: Not reported  
Solid Waste Enf Penalty Type: Not reported  
Solid Waste Enf Penalty Amount: Not reported  
Solid Waste Enf Type Desc: Not reported  
Solid Waste Unit Type: Not reported  
Solid Waste Unit Name: Not reported  
Haz. Waste Facility Region: Not reported  
Haz. Waste Facility Epaid: Not reported  
Haz. Waste Enforcement Date: Not reported  
Haz. Waste Enforcement Type: Not reported  
Haz. Waste Enforcement Agency: Not reported  
Haz. Waste Enf RCRIS Comments: Not reported  
Haz. Waste Penalty Type: Not reported  
Haz. Waste Enf Order Dt. Signed: Not reported  
Haz. Waste Enf Order Type: Not reported  
Haz. Waste Penalty Amount: Not reported  
Type Of Permit: Not reported  
Permit No: Not reported  
Enforcement Action Number: Not reported  
Action: Not reported  
Action Date: Not reported  
Civil Charges Assessed: Not reported  
Solid Waste Facility Description: Not reported  
Inspection Event Completed Dt: Not reported  
Inspection Event Description: Not reported  
Flag: SOLIDWASTE

Name: CORRAL FARM WASTE MANAGEMENT FACILITY



## MAP FINDINGS

Map ID  
Direction  
Distance  
Elevation

Site

Database(s)

EDR ID Number  
EPA ID Number

**CORRAL FARM WASTE MANAGEMENT FACILITY (Continued)****S107678802**

Address: 6438 COLLEGE ST  
 Address 2: Not reported  
 Address 3: Not reported  
 City,State,Zip: WARRENTON, VA 20187  
 Facility ID: Not reported  
 Facility Name: Fauquier County Solid Waste Management Facility  
 Location Address: 6438 College Street  
 Location Address 2: Not reported  
 Location City,St,Zip: Warrenton, VA 20187  
 Solid Waste Facility Region: NVRO  
 CEDS Site Id: 522  
 Site Location: Not reported  
 Solid Permit Id (alpha Prefix): Not reported  
 Solid Permit Id (numeric Suffix): Not reported  
 Solid Waste Unit Type: Fauquier County Landfill - Sanitary Landfill - Inactive  
 Inspection Date: 4/26/2017  
 Inspection Event Code: INSPFAC  
 Inspection Event Complete Date: 4/26/2017  
 Solid Waste Enf Effective Date: Not reported  
 Solid Waste Enf Penalty Type: Not reported  
 Solid Waste Enf Penalty Amount: Not reported  
 Solid Waste Enf Type Desc: Not reported  
 Solid Waste Unit Type: Not reported  
 Solid Waste Unit Name: Not reported  
 Haz. Waste Facility Region: Not reported  
 Haz. Waste Facility Epaid: Not reported  
 Haz. Waste Enforcement Date: Not reported  
 Haz. Waste Enforcement Type: Not reported  
 Haz. Waste Enforcement Agency: Not reported  
 Haz. Waste Enf RCRIS Comments: Not reported  
 Haz. Waste Penalty Type: Not reported  
 Haz. Waste Enf Order Dt. Signed: Not reported  
 Haz. Waste Enf Order Type: Not reported  
 Haz. Waste Penalty Amount: Not reported  
 Type Of Permit: Not reported  
 Permit No: Not reported  
 Enforcement Action Number: Not reported  
 Action: Not reported  
 Action Date: Not reported  
 Civil Charges Assessed: Not reported  
 Solid Waste Facility Description: Not reported  
 Inspection Event Completed Dt: Not reported  
 Inspection Event Description: Not reported  
 Flag: SOLIDWASTE

Name: CORRAL FARM WASTE MANAGEMENT FACILITY  
 Address: 6438 COLLEGE ST  
 Address 2: Not reported  
 Address 3: Not reported  
 City,State,Zip: WARRENTON, VA 20187  
 Facility ID: Not reported  
 Facility Name: Fauquier County Solid Waste Management Facility  
 Location Address: 6438 College Street  
 Location Address 2: Not reported  
 Location City,St,Zip: Warrenton, VA 20187  
 Solid Waste Facility Region: NVRO  
 CEDS Site Id: 522

## MAP FINDINGS

Map ID  
Direction  
Distance  
Elevation

Site

Database(s)

EDR ID Number  
EPA ID Number

**CORRAL FARM WASTE MANAGEMENT FACILITY (Continued)****S107678802**

Site Location: Not reported  
 Solid Permit Id (alpha Prefix): Not reported  
 Solid Permit Id (numeric Suffix): Not reported  
 Solid Waste Unit Type: Fauquier County Landfill - Sanitary Landfill - Inactive  
 Inspection Date: 4/26/2017  
 Inspection Event Code: SNDL  
 Inspection Event Complete Date: 5/5/2017  
 Solid Waste Enf Effective Date: Not reported  
 Solid Waste Enf Penalty Type: Not reported  
 Solid Waste Enf Penalty Amount: Not reported  
 Solid Waste Enf Type Desc: Not reported  
 Solid Waste Unit Type: Not reported  
 Solid Waste Unit Name: Not reported  
 Haz. Waste Facility Region: Not reported  
 Haz. Waste Facility Epaid: Not reported  
 Haz. Waste Enforcement Date: Not reported  
 Haz. Waste Enforcement Type: Not reported  
 Haz. Waste Enforcement Agency: Not reported  
 Haz. Waste Enf RCRIS Comments: Not reported  
 Haz. Waste Penalty Type: Not reported  
 Haz. Waste Enf Order Dt. Signed: Not reported  
 Haz. Waste Enf Order Type: Not reported  
 Haz. Waste Penalty Amount: Not reported  
 Type Of Permit: Not reported  
 Permit No: Not reported  
 Enforcement Action Number: Not reported  
 Action: Not reported  
 Action Date: Not reported  
 Civil Charges Assessed: Not reported  
 Solid Waste Facility Description: Not reported  
 Inspection Event Completed Dt: Not reported  
 Inspection Event Description: Not reported  
 Flag: SOLIDWASTE

Name: CORRAL FARM WASTE MANAGEMENT FACILITY  
 Address: 6438 COLLEGE ST  
 Address 2: Not reported  
 Address 3: Not reported  
 City,State,Zip: WARRENTON, VA 20187  
 Facility ID: Not reported  
 Facility Name: Fauquier County Solid Waste Management Facility  
 Location Address: 6438 College Street  
 Location Address 2: Not reported  
 Location City,St,Zip: Warrenton, VA 20187  
 Solid Waste Facility Region: NVRO  
 CEDS Site Id: 522  
 Site Location: Not reported  
 Solid Permit Id (alpha Prefix): Not reported  
 Solid Permit Id (numeric Suffix): Not reported  
 Solid Waste Unit Type: Fauquier County Landfill - Sanitary Landfill - Inactive  
 Inspection Date: 6/11/2018  
 Inspection Event Code: INSPFAC  
 Inspection Event Complete Date: 6/11/2018  
 Solid Waste Enf Effective Date: Not reported  
 Solid Waste Enf Penalty Type: Not reported  
 Solid Waste Enf Penalty Amount: Not reported  
 Solid Waste Enf Type Desc: Not reported

## MAP FINDINGS

Map ID  
Direction  
Distance  
Elevation

Site

Database(s)

EDR ID Number  
EPA ID Number

**CORRAL FARM WASTE MANAGEMENT FACILITY (Continued)****S107678802**

Solid Waste Unit Type: Not reported  
 Solid Waste Unit Name: Not reported  
 Haz. Waste Facility Region: Not reported  
 Haz. Waste Facility EpaId: Not reported  
 Haz. Waste Enforcement Date: Not reported  
 Haz. Waste Enforcement Type: Not reported  
 Haz. Waste Enforcement Agency: Not reported  
 Haz. Waste Enf RCRIS Comments: Not reported  
 Haz. Waste Penalty Type: Not reported  
 Haz. Waste Enf Order Dt. Signed: Not reported  
 Haz. Waste Enf Order Type: Not reported  
 Haz. Waste Penalty Amount: Not reported  
 Type Of Permit: Not reported  
 Permit No: Not reported  
 Enforcement Action Number: Not reported  
 Action: Not reported  
 Action Date: Not reported  
 Civil Charges Assessed: Not reported  
 Solid Waste Facility Description: Not reported  
 Inspection Event Completed Dt: Not reported  
 Inspection Event Description: Not reported  
 Flag: SOLIDWASTE

Name: CORRAL FARM WASTE MANAGEMENT FACILITY  
 Address: 6438 COLLEGE ST  
 Address 2: Not reported  
 Address 3: Not reported  
 City,State,Zip: WARRENTON, VA 20187  
 Facility ID: Not reported  
 Facility Name: Fauquier County Solid Waste Management Facility  
 Location Address: 6438 College Street  
 Location Address 2: Not reported  
 Location City,St,Zip: Warrenton, VA 20187  
 Solid Waste Facility Region: NVRO  
 CEDS Site Id: 522  
 Site Location: Not reported  
 Solid Permit Id (alpha Prefix): Not reported  
 Solid Permit Id (numeric Suffix): Not reported  
 Solid Waste Unit Type: Fauquier County Landfill - Sanitary Landfill - Inactive  
 Inspection Date: 6/11/2018  
 Inspection Event Code: SNDL  
 Inspection Event Complete Date: 6/13/2018  
 Solid Waste Enf Effective Date: Not reported  
 Solid Waste Enf Penalty Type: Not reported  
 Solid Waste Enf Penalty Amount: Not reported  
 Solid Waste Enf Type Desc: Not reported  
 Solid Waste Unit Type: Not reported  
 Solid Waste Unit Name: Not reported  
 Haz. Waste Facility Region: Not reported  
 Haz. Waste Facility EpaId: Not reported  
 Haz. Waste Enforcement Date: Not reported  
 Haz. Waste Enforcement Type: Not reported  
 Haz. Waste Enforcement Agency: Not reported  
 Haz. Waste Enf RCRIS Comments: Not reported  
 Haz. Waste Penalty Type: Not reported  
 Haz. Waste Enf Order Dt. Signed: Not reported  
 Haz. Waste Enf Order Type: Not reported

## MAP FINDINGS

Map ID  
Direction  
Distance  
Elevation

Site

Database(s)

EDR ID Number  
EPA ID Number

**CORRAL FARM WASTE MANAGEMENT FACILITY (Continued)****S107678802**

Haz. Waste Penalty Amount:	Not reported
Type Of Permit:	Not reported
Permit No:	Not reported
Enforcement Action Number:	Not reported
Action:	Not reported
Action Date:	Not reported
Civil Charges Assessed:	Not reported
Solid Waste Facility Description:	Not reported
Inspection Event Completed Dt:	Not reported
Inspection Event Description:	Not reported
Flag:	SOLIDWASTE
Name:	CORRAL FARM WASTE MANAGEMENT FACILITY
Address:	6438 COLLEGE ST
Address 2:	Not reported
Address 3:	Not reported
City,State,Zip:	WARRENTON, VA 20187
Facility ID:	Not reported
Facility Name:	Fauquier County Solid Waste Management Facility
Location Address:	6438 College Street
Location Address 2:	Not reported
Location City,St,Zip:	Warrenton, VA 20187
Solid Waste Facility Region:	NVRO
CEDS Site Id:	522
Site Location:	Not reported
Solid Permit Id (alpha Prefix):	Not reported
Solid Permit Id (numeric Suffix):	Not reported
Solid Waste Unit Type:	Fauquier County Landfill - Sanitary Landfill - Inactive
Inspection Date:	6/27/2017
Inspection Event Code:	INSPFAC
Inspection Event Complete Date:	6/27/2017
Solid Waste Enf Effective Date:	Not reported
Solid Waste Enf Penalty Type:	Not reported
Solid Waste Enf Penalty Amount:	Not reported
Solid Waste Enf Type Desc:	Not reported
Solid Waste Unit Type:	Not reported
Solid Waste Unit Name:	Not reported
Haz. Waste Facility Region:	Not reported
Haz. Waste Facility Epaid:	Not reported
Haz. Waste Enforcement Date:	Not reported
Haz. Waste Enforcement Type:	Not reported
Haz. Waste Enforcement Agency:	Not reported
Haz. Waste Enf RCRIS Comments:	Not reported
Haz. Waste Penalty Type:	Not reported
Haz. Waste Enf Order Dt. Signed:	Not reported
Haz. Waste Enf Order Type:	Not reported
Haz. Waste Penalty Amount:	Not reported
Type Of Permit:	Not reported
Permit No:	Not reported
Enforcement Action Number:	Not reported
Action:	Not reported
Action Date:	Not reported
Civil Charges Assessed:	Not reported
Solid Waste Facility Description:	Not reported
Inspection Event Completed Dt:	Not reported
Inspection Event Description:	Not reported
Flag:	SOLIDWASTE

## MAP FINDINGS

Map ID  
Direction  
Distance  
Elevation

Site

Database(s)

EDR ID Number  
EPA ID Number

**CORRAL FARM WASTE MANAGEMENT FACILITY (Continued)****S107678802**

Name: CORRAL FARM WASTE MANAGEMENT FACILITY  
 Address: 6438 COLLEGE ST  
 Address 2: Not reported  
 Address 3: Not reported  
 City,State,Zip: WARRENTON, VA 20187  
 Facility ID: Not reported  
 Facility Name: Fauquier County Solid Waste Management Facility  
 Location Address: 6438 College Street  
 Location Address 2: Not reported  
 Location City,St,Zip: Warrenton, VA 20187  
 Solid Waste Facility Region: NVRO  
 CEDS Site Id: 522  
 Site Location: Not reported  
 Solid Permit Id (alpha Prefix): Not reported  
 Solid Permit Id (numeric Suffix): Not reported  
 Solid Waste Unit Type: Fauquier County Landfill - Sanitary Landfill - Inactive  
 Inspection Date: 6/27/2017  
 Inspection Event Code: SNDL  
 Inspection Event Complete Date: 6/29/2017  
 Solid Waste Enf Effective Date: Not reported  
 Solid Waste Enf Penalty Type: Not reported  
 Solid Waste Enf Penalty Amount: Not reported  
 Solid Waste Enf Type Desc: Not reported  
 Solid Waste Unit Type: Not reported  
 Solid Waste Unit Name: Not reported  
 Haz. Waste Facility Region: Not reported  
 Haz. Waste Facility Epaid: Not reported  
 Haz. Waste Enforcement Date: Not reported  
 Haz. Waste Enforcement Type: Not reported  
 Haz. Waste Enforcement Agency: Not reported  
 Haz. Waste Enf RCRIS Comments: Not reported  
 Haz. Waste Penalty Type: Not reported  
 Haz. Waste Enf Order Dt. Signed: Not reported  
 Haz. Waste Enf Order Type: Not reported  
 Haz. Waste Penalty Amount: Not reported  
 Type Of Permit: Not reported  
 Permit No: Not reported  
 Enforcement Action Number: Not reported  
 Action: Not reported  
 Action Date: Not reported  
 Civil Charges Assessed: Not reported  
 Solid Waste Facility Description: Not reported  
 Inspection Event Completed Dt: Not reported  
 Inspection Event Description: Not reported  
 Flag: SOLIDWASTE

Name: CORRAL FARM WASTE MANAGEMENT FACILITY  
 Address: 6438 COLLEGE ST  
 Address 2: Not reported  
 Address 3: Not reported  
 City,State,Zip: WARRENTON, VA 20187  
 Facility ID: Not reported  
 Facility Name: Fauquier County Solid Waste Management Facility  
 Location Address: 6438 College Street  
 Location Address 2: Not reported  
 Location City,St,Zip: Warrenton, VA 20187  
 Solid Waste Facility Region: NVRO

## MAP FINDINGS

Map ID  
Direction  
Distance  
Elevation

Site

Database(s)

EDR ID Number  
EPA ID Number

**CORRAL FARM WASTE MANAGEMENT FACILITY (Continued)****S107678802**

CEDS Site Id: 522  
 Site Location: Not reported  
 Solid Permit Id (alpha Prefix): Not reported  
 Solid Permit Id (numeric Suffix): Not reported  
 Solid Waste Unit Type: Fauquier County Landfill - Sanitary Landfill - Inactive  
 Inspection Date: 7/19/2016  
 Inspection Event Code: INSPFAC  
 Inspection Event Complete Date: 7/19/2016  
 Solid Waste Enf Effective Date: Not reported  
 Solid Waste Enf Penalty Type: Not reported  
 Solid Waste Enf Penalty Amount: Not reported  
 Solid Waste Enf Type Desc: Not reported  
 Solid Waste Unit Type: Not reported  
 Solid Waste Unit Name: Not reported  
 Haz. Waste Facility Region: Not reported  
 Haz. Waste Facility Epaid: Not reported  
 Haz. Waste Enforcement Date: Not reported  
 Haz. Waste Enforcement Type: Not reported  
 Haz. Waste Enforcement Agency: Not reported  
 Haz. Waste Enf RCRIS Comments: Not reported  
 Haz. Waste Penalty Type: Not reported  
 Haz. Waste Enf Order Dt. Signed: Not reported  
 Haz. Waste Enf Order Type: Not reported  
 Haz. Waste Penalty Amount: Not reported  
 Type Of Permit: Not reported  
 Permit No: Not reported  
 Enforcement Action Number: Not reported  
 Action: Not reported  
 Action Date: Not reported  
 Civil Charges Assessed: Not reported  
 Solid Waste Facility Description: Not reported  
 Inspection Event Completed Dt: Not reported  
 Inspection Event Description: Not reported  
 Flag: SOLIDWASTE

Name: CORRAL FARM WASTE MANAGEMENT FACILITY  
 Address: 6438 COLLEGE ST  
 Address 2: Not reported  
 Address 3: Not reported  
 City,State,Zip: WARRENTON, VA 20187  
 Facility ID: Not reported  
 Facility Name: Fauquier County Solid Waste Management Facility  
 Location Address: 6438 College Street  
 Location Address 2: Not reported  
 Location City,St,Zip: Warrenton, VA 20187  
 Solid Waste Facility Region: NVRO  
 CEDS Site Id: 522  
 Site Location: Not reported  
 Solid Permit Id (alpha Prefix): Not reported  
 Solid Permit Id (numeric Suffix): Not reported  
 Solid Waste Unit Type: Fauquier County Landfill - Sanitary Landfill - Inactive  
 Inspection Date: 7/19/2016  
 Inspection Event Code: SNDL  
 Inspection Event Complete Date: 7/26/2016  
 Solid Waste Enf Effective Date: Not reported  
 Solid Waste Enf Penalty Type: Not reported  
 Solid Waste Enf Penalty Amount: Not reported

## MAP FINDINGS

Map ID  
Direction  
Distance  
Elevation

Site

Database(s)

EDR ID Number  
EPA ID Number

**CORRAL FARM WASTE MANAGEMENT FACILITY (Continued)****S107678802**

Solid Waste Enf Type Desc: Not reported  
 Solid Waste Unit Type: Not reported  
 Solid Waste Unit Name: Not reported  
 Haz. Waste Facility Region: Not reported  
 Haz. Waste Facility Epaid: Not reported  
 Haz. Waste Enforcement Date: Not reported  
 Haz. Waste Enforcement Type: Not reported  
 Haz. Waste Enforcement Agency: Not reported  
 Haz. Waste Enf RCRIS Comments: Not reported  
 Haz. Waste Penalty Type: Not reported  
 Haz. Waste Enf Order Dt. Signed: Not reported  
 Haz. Waste Enf Order Type: Not reported  
 Haz. Waste Penalty Amount: Not reported  
 Type Of Permit: Not reported  
 Permit No: Not reported  
 Enforcement Action Number: Not reported  
 Action: Not reported  
 Action Date: Not reported  
 Civil Charges Assessed: Not reported  
 Solid Waste Facility Description: Not reported  
 Inspection Event Completed Dt: Not reported  
 Inspection Event Description: Not reported  
 Flag: SOLIDWASTE

Name: CORRAL FARM WASTE MANAGEMENT FACILITY  
 Address: 6438 COLLEGE ST  
 Address 2: Not reported  
 Address 3: Not reported  
 City,State,Zip: WARRENTON, VA 20187  
 Facility ID: Not reported  
 Facility Name: Fauquier County Solid Waste Management Facility  
 Location Address: 6438 College Street  
 Location Address 2: Not reported  
 Location City,St,Zip: Warrenton, VA 20187  
 Solid Waste Facility Region: NVRO  
 CEDS Site Id: 522  
 Site Location: Not reported  
 Solid Permit Id (alpha Prefix): Not reported  
 Solid Permit Id (numeric Suffix): Not reported  
 Solid Waste Unit Type: Fauquier County Landfill - Sanitary Landfill - Inactive  
 Inspection Date: 7/2/2019  
 Inspection Event Code: INSPFAC  
 Inspection Event Complete Date: 7/2/2019  
 Solid Waste Enf Effective Date: Not reported  
 Solid Waste Enf Penalty Type: Not reported  
 Solid Waste Enf Penalty Amount: Not reported  
 Solid Waste Enf Type Desc: Not reported  
 Solid Waste Unit Type: Not reported  
 Solid Waste Unit Name: Not reported  
 Haz. Waste Facility Region: Not reported  
 Haz. Waste Facility Epaid: Not reported  
 Haz. Waste Enforcement Date: Not reported  
 Haz. Waste Enforcement Type: Not reported  
 Haz. Waste Enforcement Agency: Not reported  
 Haz. Waste Enf RCRIS Comments: Not reported  
 Haz. Waste Penalty Type: Not reported  
 Haz. Waste Enf Order Dt. Signed: Not reported

## MAP FINDINGS

Map ID  
Direction  
Distance  
Elevation

Site

Database(s)

EDR ID Number  
EPA ID Number

**CORRAL FARM WASTE MANAGEMENT FACILITY (Continued)****S107678802**

Haz. Waste Enf Order Type:	Not reported
Haz. Waste Penalty Amount:	Not reported
Type Of Permit:	Not reported
Permit No:	Not reported
Enforcement Action Number:	Not reported
Action:	Not reported
Action Date:	Not reported
Civil Charges Assessed:	Not reported
Solid Waste Facility Description:	Not reported
Inspection Event Completed Dt:	Not reported
Inspection Event Description:	Not reported
Flag:	SOLIDWASTE
Name:	CORRAL FARM WASTE MANAGEMENT FACILITY
Address:	6438 COLLEGE ST
Address 2:	Not reported
Address 3:	Not reported
City,State,Zip:	WARRENTON, VA 20187
Facility ID:	Not reported
Facility Name:	Fauquier County Solid Waste Management Facility
Location Address:	6438 College Street
Location Address 2:	Not reported
Location City,St,Zip:	Warrenton, VA 20187
Solid Waste Facility Region:	NVRO
CEDS Site Id:	522
Site Location:	Not reported
Solid Permit Id (alpha Prefix):	Not reported
Solid Permit Id (numeric Suffix):	Not reported
Solid Waste Unit Type:	Fauquier County Landfill - Sanitary Landfill - Inactive
Inspection Date:	7/2/2019
Inspection Event Code:	SNDL
Inspection Event Complete Date:	7/9/2019
Solid Waste Enf Effective Date:	Not reported
Solid Waste Enf Penalty Type:	Not reported
Solid Waste Enf Penalty Amount:	Not reported
Solid Waste Enf Type Desc:	Not reported
Solid Waste Unit Type:	Not reported
Solid Waste Unit Name:	Not reported
Haz. Waste Facility Region:	Not reported
Haz. Waste Facility Epaid:	Not reported
Haz. Waste Enforcement Date:	Not reported
Haz. Waste Enforcement Type:	Not reported
Haz. Waste Enforcement Agency:	Not reported
Haz. Waste Enf RCRIS Comments:	Not reported
Haz. Waste Penalty Type:	Not reported
Haz. Waste Enf Order Dt. Signed:	Not reported
Haz. Waste Enf Order Type:	Not reported
Haz. Waste Penalty Amount:	Not reported
Type Of Permit:	Not reported
Permit No:	Not reported
Enforcement Action Number:	Not reported
Action:	Not reported
Action Date:	Not reported
Civil Charges Assessed:	Not reported
Solid Waste Facility Description:	Not reported
Inspection Event Completed Dt:	Not reported
Inspection Event Description:	Not reported



## MAP FINDINGS

Map ID  
Direction  
Distance  
Elevation

Site

Database(s)

EDR ID Number  
EPA ID Number

**CORRAL FARM WASTE MANAGEMENT FACILITY (Continued)****S107678802**

Flag: SOLIDWASTE

Name: CORRAL FARM WASTE MANAGEMENT FACILITY  
Address: 6438 COLLEGE ST  
Address 2: Not reported  
Address 3: Not reported  
City,State,Zip: WARRENTON, VA 20187  
Facility ID: Not reported  
Facility Name: Fauquier County Solid Waste Management Facility  
Location Address: 6438 College Street  
Location Address 2: Not reported  
Location City,St,Zip: Warrenton, VA 20187  
Solid Waste Facility Region: NVRO  
CEDS Site Id: 522  
Site Location: Not reported  
Solid Permit Id (alpha Prefix): Not reported  
Solid Permit Id (numeric Suffix): Not reported  
Solid Waste Unit Type: Fauquier County Landfill - Sanitary Landfill - Inactive  
Inspection Date: 8/28/2017  
Inspection Event Code: INSPFAC  
Inspection Event Complete Date: 8/28/2017  
Solid Waste Enf Effective Date: Not reported  
Solid Waste Enf Penalty Type: Not reported  
Solid Waste Enf Penalty Amount: Not reported  
Solid Waste Enf Type Desc: Not reported  
Solid Waste Unit Type: Not reported  
Solid Waste Unit Name: Not reported  
Haz. Waste Facility Region: Not reported  
Haz. Waste Facility Epaid: Not reported  
Haz. Waste Enforcement Date: Not reported  
Haz. Waste Enforcement Type: Not reported  
Haz. Waste Enforcement Agency: Not reported  
Haz. Waste Enf RCRIS Comments: Not reported  
Haz. Waste Penalty Type: Not reported  
Haz. Waste Enf Order Dt. Signed: Not reported  
Haz. Waste Enf Order Type: Not reported  
Haz. Waste Penalty Amount: Not reported  
Type Of Permit: Not reported  
Permit No: Not reported  
Enforcement Action Number: Not reported  
Action: Not reported  
Action Date: Not reported  
Civil Charges Assessed: Not reported  
Solid Waste Facility Description: Not reported  
Inspection Event Completed Dt: Not reported  
Inspection Event Description: Not reported  
Flag: SOLIDWASTE

Name: CORRAL FARM WASTE MANAGEMENT FACILITY  
Address: 6438 COLLEGE ST  
Address 2: Not reported  
Address 3: Not reported  
City,State,Zip: WARRENTON, VA 20187  
Facility ID: Not reported  
Facility Name: Fauquier County Solid Waste Management Facility  
Location Address: 6438 College Street  
Location Address 2: Not reported

## MAP FINDINGS

Map ID  
Direction  
Distance  
Elevation

Site

Database(s)

EDR ID Number  
EPA ID Number

**CORRAL FARM WASTE MANAGEMENT FACILITY (Continued)****S107678802**

Location City,St,Zip: Warrenton, VA 20187  
 Solid Waste Facility Region: NVRO  
 CEDS Site Id: 522  
 Site Location: Not reported  
 Solid Permit Id (alpha Prefix): Not reported  
 Solid Permit Id (numeric Suffix): Not reported  
 Solid Waste Unit Type: Fauquier County Landfill - Sanitary Landfill - Inactive  
 Inspection Date: 8/28/2017  
 Inspection Event Code: SNDL  
 Inspection Event Complete Date: 9/6/2017  
 Solid Waste Enf Effective Date: Not reported  
 Solid Waste Enf Penalty Type: Not reported  
 Solid Waste Enf Penalty Amount: Not reported  
 Solid Waste Enf Type Desc: Not reported  
 Solid Waste Unit Type: Not reported  
 Solid Waste Unit Name: Not reported  
 Haz. Waste Facility Region: Not reported  
 Haz. Waste Facility Epaid: Not reported  
 Haz. Waste Enforcement Date: Not reported  
 Haz. Waste Enforcement Type: Not reported  
 Haz. Waste Enforcement Agency: Not reported  
 Haz. Waste Enf RCRIS Comments: Not reported  
 Haz. Waste Penalty Type: Not reported  
 Haz. Waste Enf Order Dt. Signed: Not reported  
 Haz. Waste Enf Order Type: Not reported  
 Haz. Waste Penalty Amount: Not reported  
 Type Of Permit: Not reported  
 Permit No: Not reported  
 Enforcement Action Number: Not reported  
 Action: Not reported  
 Action Date: Not reported  
 Civil Charges Assessed: Not reported  
 Solid Waste Facility Description: Not reported  
 Inspection Event Completed Dt: Not reported  
 Inspection Event Description: Not reported  
 Flag: SOLIDWASTE

Name: CORRAL FARM WASTE MANAGEMENT FACILITY  
 Address: 6438 COLLEGE ST  
 Address 2: Not reported  
 Address 3: Not reported  
 City,State,Zip: WARRENTON, VA 20187  
 Facility ID: Not reported  
 Facility Name: Fauquier County Solid Waste Management Facility  
 Location Address: 6438 College Street  
 Location Address 2: Not reported  
 Location City,St,Zip: Warrenton, VA 20187  
 Solid Waste Facility Region: NVRO  
 CEDS Site Id: 522  
 Site Location: Not reported  
 Solid Permit Id (alpha Prefix): Not reported  
 Solid Permit Id (numeric Suffix): Not reported  
 Solid Waste Unit Type: Fauquier County Landfill - Sanitary Landfill - Inactive  
 Inspection Date: 8/8/2018  
 Inspection Event Code: INSPFAC  
 Inspection Event Complete Date: 8/8/2018  
 Solid Waste Enf Effective Date: Not reported

## MAP FINDINGS

Map ID  
Direction  
Distance  
Elevation

Site

Database(s)

EDR ID Number  
EPA ID Number

**CORRAL FARM WASTE MANAGEMENT FACILITY (Continued)****S107678802**

Solid Waste Enf Penalty Type: Not reported  
 Solid Waste Enf Penalty Amount: Not reported  
 Solid Waste Enf Type Desc: Not reported  
 Solid Waste Unit Type: Not reported  
 Solid Waste Unit Name: Not reported  
 Haz. Waste Facility Region: Not reported  
 Haz. Waste Facility Epaid: Not reported  
 Haz. Waste Enforcement Date: Not reported  
 Haz. Waste Enforcement Type: Not reported  
 Haz. Waste Enforcement Agency: Not reported  
 Haz. Waste Enf RCRIS Comments: Not reported  
 Haz. Waste Penalty Type: Not reported  
 Haz. Waste Enf Order Dt. Signed: Not reported  
 Haz. Waste Enf Order Type: Not reported  
 Haz. Waste Penalty Amount: Not reported  
 Type Of Permit: Not reported  
 Permit No: Not reported  
 Enforcement Action Number: Not reported  
 Action: Not reported  
 Action Date: Not reported  
 Civil Charges Assessed: Not reported  
 Solid Waste Facility Description: Not reported  
 Inspection Event Completed Dt: Not reported  
 Inspection Event Description: Not reported  
 Flag: SOLIDWASTE

Name: CORRAL FARM WASTE MANAGEMENT FACILITY  
 Address: 6438 COLLEGE ST  
 Address 2: Not reported  
 Address 3: Not reported  
 City,State,Zip: WARRENTON, VA 20187  
 Facility ID: Not reported  
 Facility Name: Fauquier County Solid Waste Management Facility  
 Location Address: 6438 College Street  
 Location Address 2: Not reported  
 Location City,St,Zip: Warrenton, VA 20187  
 Solid Waste Facility Region: NVRO  
 CEDS Site Id: 522  
 Site Location: Not reported  
 Solid Permit Id (alpha Prefix): Not reported  
 Solid Permit Id (numeric Suffix): Not reported  
 Solid Waste Unit Type: Fauquier County Landfill - Sanitary Landfill - Inactive  
 Inspection Date: 8/8/2018  
 Inspection Event Code: SNDL  
 Inspection Event Complete Date: 8/27/2018  
 Solid Waste Enf Effective Date: Not reported  
 Solid Waste Enf Penalty Type: Not reported  
 Solid Waste Enf Penalty Amount: Not reported  
 Solid Waste Enf Type Desc: Not reported  
 Solid Waste Unit Type: Not reported  
 Solid Waste Unit Name: Not reported  
 Haz. Waste Facility Region: Not reported  
 Haz. Waste Facility Epaid: Not reported  
 Haz. Waste Enforcement Date: Not reported  
 Haz. Waste Enforcement Type: Not reported  
 Haz. Waste Enforcement Agency: Not reported  
 Haz. Waste Enf RCRIS Comments: Not reported

## MAP FINDINGS

Map ID  
Direction  
Distance  
Elevation

Site

Database(s)

EDR ID Number  
EPA ID Number

**CORRAL FARM WASTE MANAGEMENT FACILITY (Continued)****S107678802**

Haz. Waste Penalty Type:	Not reported
Haz. Waste Enf Order Dt. Signed:	Not reported
Haz. Waste Enf Order Type:	Not reported
Haz. Waste Penalty Amount:	Not reported
Type Of Permit:	Not reported
Permit No:	Not reported
Enforcement Action Number:	Not reported
Action:	Not reported
Action Date:	Not reported
Civil Charges Assessed:	Not reported
Solid Waste Facility Description:	Not reported
Inspection Event Completed Dt:	Not reported
Inspection Event Description:	Not reported
Flag:	SOLIDWASTE
Name:	CORRAL FARM WASTE MANAGEMENT FACILITY
Address:	6438 COLLEGE ST
Address 2:	Not reported
Address 3:	Not reported
City,State,Zip:	WARRENTON, VA 20187
Facility ID:	Not reported
Facility Name:	Corral Farm Transfer Station
Location Address:	8499 Bingham Road
Location Address 2:	Not reported
Location City,St,Zip:	Warrenton, VA 20187
Solid Waste Facility Region:	NVRO
CEDS Site Id:	2189
Site Location:	Not reported
Solid Permit Id (alpha Prefix):	Not reported
Solid Permit Id (numeric Suffix):	Not reported
Solid Waste Unit Type:	Corral Farm Transfer Station - Transfer Station - Active
Inspection Date:	4/17/2019
Inspection Event Code:	INSPFAC
Inspection Event Complete Date:	4/17/2019
Solid Waste Enf Effective Date:	Not reported
Solid Waste Enf Penalty Type:	Not reported
Solid Waste Enf Penalty Amount:	Not reported
Solid Waste Enf Type Desc:	Not reported
Solid Waste Unit Type:	Not reported
Solid Waste Unit Name:	Not reported
Haz. Waste Facility Region:	Not reported
Haz. Waste Facility Epaid:	Not reported
Haz. Waste Enforcement Date:	Not reported
Haz. Waste Enforcement Type:	Not reported
Haz. Waste Enforcement Agency:	Not reported
Haz. Waste Enf RCRIS Comments:	Not reported
Haz. Waste Penalty Type:	Not reported
Haz. Waste Enf Order Dt. Signed:	Not reported
Haz. Waste Enf Order Type:	Not reported
Haz. Waste Penalty Amount:	Not reported
Type Of Permit:	Not reported
Permit No:	Not reported
Enforcement Action Number:	Not reported
Action:	Not reported
Action Date:	Not reported
Civil Charges Assessed:	Not reported
Solid Waste Facility Description:	Not reported

## MAP FINDINGS

Map ID  
Direction  
Distance  
Elevation

Site

Database(s)

EDR ID Number  
EPA ID Number

**CORRAL FARM WASTE MANAGEMENT FACILITY (Continued)****S107678802**

Inspection Event Completed Dt: Not reported  
 Inspection Event Description: Not reported  
 Flag: SOLIDWASTE

Name: CORRAL FARM WASTE MANAGEMENT FACILITY  
 Address: 6438 COLLEGE ST  
 Address 2: Not reported  
 Address 3: Not reported  
 City,State,Zip: WARRENTON, VA 20187  
 Facility ID: Not reported  
 Facility Name: Corral Farm Transfer Station  
 Location Address: 8499 Bingham Road  
 Location Address 2: Not reported  
 Location City,St,Zip: Warrenton, VA 20187  
 Solid Waste Facility Region: NVRO  
 CEDS Site Id: 2189  
 Site Location: Not reported  
 Solid Permit Id (alpha Prefix): Not reported  
 Solid Permit Id (numeric Suffix): Not reported  
 Solid Waste Unit Type: Corral Farm Transfer Station - Transfer Station - Active  
 Inspection Date: 4/17/2019  
 Inspection Event Code: SNDL  
 Inspection Event Complete Date: 4/25/2019  
 Solid Waste Enf Effective Date: Not reported  
 Solid Waste Enf Penalty Type: Not reported  
 Solid Waste Enf Penalty Amount: Not reported  
 Solid Waste Enf Type Desc: Not reported  
 Solid Waste Unit Type: Not reported  
 Solid Waste Unit Name: Not reported  
 Haz. Waste Facility Region: Not reported  
 Haz. Waste Facility Epaid: Not reported  
 Haz. Waste Enforcement Date: Not reported  
 Haz. Waste Enforcement Type: Not reported  
 Haz. Waste Enforcement Agency: Not reported  
 Haz. Waste Enf RCRIS Comments: Not reported  
 Haz. Waste Penalty Type: Not reported  
 Haz. Waste Enf Order Dt. Signed: Not reported  
 Haz. Waste Enf Order Type: Not reported  
 Haz. Waste Penalty Amount: Not reported  
 Type Of Permit: Not reported  
 Permit No: Not reported  
 Enforcement Action Number: Not reported  
 Action: Not reported  
 Action Date: Not reported  
 Civil Charges Assessed: Not reported  
 Solid Waste Facility Description: Not reported  
 Inspection Event Completed Dt: Not reported  
 Inspection Event Description: Not reported  
 Flag: SOLIDWASTE

Name: CORRAL FARM WASTE MANAGEMENT FACILITY  
 Address: 6438 COLLEGE ST  
 Address 2: Not reported  
 Address 3: Not reported  
 City,State,Zip: WARRENTON, VA 20187  
 Facility ID: Not reported  
 Facility Name: Corral Farm Transfer Station

## MAP FINDINGS

Map ID  
Direction  
Distance  
Elevation

Site

Database(s)

EDR ID Number  
EPA ID Number

**CORRAL FARM WASTE MANAGEMENT FACILITY (Continued)****S107678802**

Location Address: 8499 Bingham Road  
 Location Address 2: Not reported  
 Location City,St,Zip: Warrenton, VA 20187  
 Solid Waste Facility Region: NVRO  
 CEDS Site Id: 2189  
 Site Location: Not reported  
 Solid Permit Id (alpha Prefix): Not reported  
 Solid Permit Id (numeric Suffix): Not reported  
 Solid Waste Unit Type: Corral Farm Transfer Station - Transfer Station - Active  
 Inspection Date: 6/11/2018  
 Inspection Event Code: INSPFAC  
 Inspection Event Complete Date: 6/11/2018  
 Solid Waste Enf Effective Date: Not reported  
 Solid Waste Enf Penalty Type: Not reported  
 Solid Waste Enf Penalty Amount: Not reported  
 Solid Waste Enf Type Desc: Not reported  
 Solid Waste Unit Type: Not reported  
 Solid Waste Unit Name: Not reported  
 Haz. Waste Facility Region: Not reported  
 Haz. Waste Facility Epaid: Not reported  
 Haz. Waste Enforcement Date: Not reported  
 Haz. Waste Enforcement Type: Not reported  
 Haz. Waste Enforcement Agency: Not reported  
 Haz. Waste Enf RCRIS Comments: Not reported  
 Haz. Waste Penalty Type: Not reported  
 Haz. Waste Enf Order Dt. Signed: Not reported  
 Haz. Waste Enf Order Type: Not reported  
 Haz. Waste Penalty Amount: Not reported  
 Type Of Permit: Not reported  
 Permit No: Not reported  
 Enforcement Action Number: Not reported  
 Action: Not reported  
 Action Date: Not reported  
 Civil Charges Assessed: Not reported  
 Solid Waste Facility Description: Not reported  
 Inspection Event Completed Dt: Not reported  
 Inspection Event Description: Not reported  
 Flag: SOLIDWASTE

Name: CORRAL FARM WASTE MANAGEMENT FACILITY  
 Address: 6438 COLLEGE ST  
 Address 2: Not reported  
 Address 3: Not reported  
 City,State,Zip: WARRENTON, VA 20187  
 Facility ID: Not reported  
 Facility Name: Corral Farm Transfer Station  
 Location Address: 8499 Bingham Road  
 Location Address 2: Not reported  
 Location City,St,Zip: Warrenton, VA 20187  
 Solid Waste Facility Region: NVRO  
 CEDS Site Id: 2189  
 Site Location: Not reported  
 Solid Permit Id (alpha Prefix): Not reported  
 Solid Permit Id (numeric Suffix): Not reported  
 Solid Waste Unit Type: Corral Farm Transfer Station - Transfer Station - Active  
 Inspection Date: 6/11/2018  
 Inspection Event Code: SNDL

## MAP FINDINGS

Map ID  
Direction  
Distance  
Elevation

Site

Database(s)

EDR ID Number  
EPA ID Number

**CORRAL FARM WASTE MANAGEMENT FACILITY (Continued)****S107678802**

Inspection Event Complete Date: 6/19/2018  
 Solid Waste Enf Effective Date: Not reported  
 Solid Waste Enf Penalty Type: Not reported  
 Solid Waste Enf Penalty Amount: Not reported  
 Solid Waste Enf Type Desc: Not reported  
 Solid Waste Unit Type: Not reported  
 Solid Waste Unit Name: Not reported  
 Haz. Waste Facility Region: Not reported  
 Haz. Waste Facility Epaid: Not reported  
 Haz. Waste Enforcement Date: Not reported  
 Haz. Waste Enforcement Type: Not reported  
 Haz. Waste Enforcement Agency: Not reported  
 Haz. Waste Enf RCRIS Comments: Not reported  
 Haz. Waste Penalty Type: Not reported  
 Haz. Waste Enf Order Dt. Signed: Not reported  
 Haz. Waste Enf Order Type: Not reported  
 Haz. Waste Penalty Amount: Not reported  
 Type Of Permit: Not reported  
 Permit No: Not reported  
 Enforcement Action Number: Not reported  
 Action: Not reported  
 Action Date: Not reported  
 Civil Charges Assessed: Not reported  
 Solid Waste Facility Description: Not reported  
 Inspection Event Completed Dt: Not reported  
 Inspection Event Description: Not reported  
 Flag: SOLIDWASTE

Name: CORRAL FARM WASTE MANAGEMENT FACILITY  
 Address: 6438 COLLEGE ST  
 Address 2: Not reported  
 Address 3: Not reported  
 City,State,Zip: WARRENTON, VA 20187  
 Facility ID: Not reported  
 Facility Name: Corral Farm Transfer Station  
 Location Address: 8499 Bingham Road  
 Location Address 2: Not reported  
 Location City,St,Zip: Warrenton, VA 20187  
 Solid Waste Facility Region: NVRO  
 CEDS Site Id: 2189  
 Site Location: Not reported  
 Solid Permit Id (alpha Prefix): Not reported  
 Solid Permit Id (numeric Suffix): Not reported  
 Solid Waste Unit Type: Corral Farm Transfer Station - Transfer Station - Active  
 Inspection Date: 7/2/2019  
 Inspection Event Code: INSPFAC  
 Inspection Event Complete Date: 7/2/2019  
 Solid Waste Enf Effective Date: Not reported  
 Solid Waste Enf Penalty Type: Not reported  
 Solid Waste Enf Penalty Amount: Not reported  
 Solid Waste Enf Type Desc: Not reported  
 Solid Waste Unit Type: Not reported  
 Solid Waste Unit Name: Not reported  
 Haz. Waste Facility Region: Not reported  
 Haz. Waste Facility Epaid: Not reported  
 Haz. Waste Enforcement Date: Not reported  
 Haz. Waste Enforcement Type: Not reported

## MAP FINDINGS

Map ID  
Direction  
Distance  
Elevation

Site

Database(s)

EDR ID Number  
EPA ID Number

**CORRAL FARM WASTE MANAGEMENT FACILITY (Continued)****S107678802**

Haz. Waste Enforcement Agency: Not reported  
 Haz. Waste Enf RCRIS Comments: Not reported  
 Haz. Waste Penalty Type: Not reported  
 Haz. Waste Enf Order Dt. Signed: Not reported  
 Haz. Waste Enf Order Type: Not reported  
 Haz. Waste Penalty Amount: Not reported  
 Type Of Permit: Not reported  
 Permit No: Not reported  
 Enforcement Action Number: Not reported  
 Action: Not reported  
 Action Date: Not reported  
 Civil Charges Assessed: Not reported  
 Solid Waste Facility Description: Not reported  
 Inspection Event Completed Dt: Not reported  
 Inspection Event Description: Not reported  
 Flag: SOLIDWASTE

Name: CORRAL FARM WASTE MANAGEMENT FACILITY  
 Address: 6438 COLLEGE ST  
 Address 2: Not reported  
 Address 3: Not reported  
 City,State,Zip: WARRENTON, VA 20187  
 Facility ID: Not reported  
 Facility Name: Corral Farm Transfer Station  
 Location Address: 8499 Bingham Road  
 Location Address 2: Not reported  
 Location City,St,Zip: Warrenton, VA 20187  
 Solid Waste Facility Region: NVRO  
 CEDS Site Id: 2189  
 Site Location: Not reported  
 Solid Permit Id (alpha Prefix): Not reported  
 Solid Permit Id (numeric Suffix): Not reported  
 Solid Waste Unit Type: Corral Farm Transfer Station - Transfer Station - Active  
 Inspection Date: 7/2/2019  
 Inspection Event Code: SNDL  
 Inspection Event Complete Date: 7/9/2019  
 Solid Waste Enf Effective Date: Not reported  
 Solid Waste Enf Penalty Type: Not reported  
 Solid Waste Enf Penalty Amount: Not reported  
 Solid Waste Enf Type Desc: Not reported  
 Solid Waste Unit Type: Not reported  
 Solid Waste Unit Name: Not reported  
 Haz. Waste Facility Region: Not reported  
 Haz. Waste Facility Epaid: Not reported  
 Haz. Waste Enforcement Date: Not reported  
 Haz. Waste Enforcement Type: Not reported  
 Haz. Waste Enforcement Agency: Not reported  
 Haz. Waste Enf RCRIS Comments: Not reported  
 Haz. Waste Penalty Type: Not reported  
 Haz. Waste Enf Order Dt. Signed: Not reported  
 Haz. Waste Enf Order Type: Not reported  
 Haz. Waste Penalty Amount: Not reported  
 Type Of Permit: Not reported  
 Permit No: Not reported  
 Enforcement Action Number: Not reported  
 Action: Not reported  
 Action Date: Not reported



## MAP FINDINGS

Map ID  
Direction  
Distance  
Elevation

Site

Database(s)

EDR ID Number  
EPA ID Number

**CORRAL FARM WASTE MANAGEMENT FACILITY (Continued)****S107678802**

Civil Charges Assessed: Not reported  
 Solid Waste Facility Description: Not reported  
 Inspection Event Completed Dt: Not reported  
 Inspection Event Description: Not reported  
 Flag: SOLIDWASTE

Name: CORRAL FARM WASTE MANAGEMENT FACILITY  
 Address: 6438 COLLEGE ST  
 Address 2: Not reported  
 Address 3: Not reported  
 City,State,Zip: WARRENTON, VA 20187  
 Facility ID: Not reported  
 Facility Name: Corral Farm Transfer Station  
 Location Address: 8499 Bingham Road  
 Location Address 2: Not reported  
 Location City,St,Zip: Warrenton, VA 20187  
 Solid Waste Facility Region: NVRO  
 CEDS Site Id: 2189  
 Site Location: Not reported  
 Solid Permit Id (alpha Prefix): Not reported  
 Solid Permit Id (numeric Suffix): Not reported  
 Solid Waste Unit Type: Corral Farm Transfer Station - Transfer Station - Active  
 Inspection Date: 8/8/2018  
 Inspection Event Code: INSPFAC  
 Inspection Event Complete Date: 8/8/2018  
 Solid Waste Enf Effective Date: Not reported  
 Solid Waste Enf Penalty Type: Not reported  
 Solid Waste Enf Penalty Amount: Not reported  
 Solid Waste Enf Type Desc: Not reported  
 Solid Waste Unit Type: Not reported  
 Solid Waste Unit Name: Not reported  
 Haz. Waste Facility Region: Not reported  
 Haz. Waste Facility Epaid: Not reported  
 Haz. Waste Enforcement Date: Not reported  
 Haz. Waste Enforcement Type: Not reported  
 Haz. Waste Enforcement Agency: Not reported  
 Haz. Waste Enf RCRIS Comments: Not reported  
 Haz. Waste Penalty Type: Not reported  
 Haz. Waste Enf Order Dt. Signed: Not reported  
 Haz. Waste Enf Order Type: Not reported  
 Haz. Waste Penalty Amount: Not reported  
 Type Of Permit: Not reported  
 Permit No: Not reported  
 Enforcement Action Number: Not reported  
 Action: Not reported  
 Action Date: Not reported  
 Civil Charges Assessed: Not reported  
 Solid Waste Facility Description: Not reported  
 Inspection Event Completed Dt: Not reported  
 Inspection Event Description: Not reported  
 Flag: SOLIDWASTE

Name: CORRAL FARM WASTE MANAGEMENT FACILITY  
 Address: 6438 COLLEGE ST  
 Address 2: Not reported  
 Address 3: Not reported  
 City,State,Zip: WARRENTON, VA 20187

## MAP FINDINGS

Map ID  
Direction  
Distance  
Elevation

Site

Database(s)

EDR ID Number  
EPA ID Number

**CORRAL FARM WASTE MANAGEMENT FACILITY (Continued)****S107678802**

Facility ID: Not reported  
 Facility Name: Corral Farm Transfer Station  
 Location Address: 8499 Bingham Road  
 Location Address 2: Not reported  
 Location City,St,Zip: Warrenton, VA 20187  
 Solid Waste Facility Region: NVRO  
 CEDS Site Id: 2189  
 Site Location: Not reported  
 Solid Permit Id (alpha Prefix): Not reported  
 Solid Permit Id (numeric Suffix): Not reported  
 Solid Waste Unit Type: Corral Farm Transfer Station - Transfer Station - Active  
 Inspection Date: 8/8/2018  
 Inspection Event Code: SNDL  
 Inspection Event Complete Date: 8/15/2018  
 Solid Waste Enf Effective Date: Not reported  
 Solid Waste Enf Penalty Type: Not reported  
 Solid Waste Enf Penalty Amount: Not reported  
 Solid Waste Enf Type Desc: Not reported  
 Solid Waste Unit Type: Not reported  
 Solid Waste Unit Name: Not reported  
 Haz. Waste Facility Region: Not reported  
 Haz. Waste Facility Epaid: Not reported  
 Haz. Waste Enforcement Date: Not reported  
 Haz. Waste Enforcement Type: Not reported  
 Haz. Waste Enforcement Agency: Not reported  
 Haz. Waste Enf RCRIS Comments: Not reported  
 Haz. Waste Penalty Type: Not reported  
 Haz. Waste Enf Order Dt. Signed: Not reported  
 Haz. Waste Enf Order Type: Not reported  
 Haz. Waste Penalty Amount: Not reported  
 Type Of Permit: Not reported  
 Permit No: Not reported  
 Enforcement Action Number: Not reported  
 Action: Not reported  
 Action Date: Not reported  
 Civil Charges Assessed: Not reported  
 Solid Waste Facility Description: Not reported  
 Inspection Event Completed Dt: Not reported  
 Inspection Event Description: Not reported  
 Flag: SOLIDWASTE

Name: CORRAL FARM WASTE MANAGEMENT FACILITY  
 Address: 6438 COLLEGE ST  
 Address 2: Not reported  
 Address 3: Not reported  
 City,State,Zip: WARRENTON, VA 20187  
 Facility ID: Not reported  
 Facility Name: Fauquier County CDD MRF  
 Location Address: 6438 College Street  
 Location Address 2: Not reported  
 Location City,St,Zip: Warrenton, VA 20187  
 Solid Waste Facility Region: NVRO  
 CEDS Site Id: 2039  
 Site Location: Adjacent to Corral Farm SLF #575  
 Solid Permit Id (alpha Prefix): Not reported  
 Solid Permit Id (numeric Suffix): Not reported  
 Solid Waste Unit Type: Fauquier County CDD MRF - Materials Recovery Facility - Active

## MAP FINDINGS

Map ID  
Direction  
Distance  
Elevation

Site

Database(s)

EDR ID Number  
EPA ID Number

**CORRAL FARM WASTE MANAGEMENT FACILITY (Continued)****S107678802**

Inspection Date: 1/8/2019  
 Inspection Event Code: INSPFAC  
 Inspection Event Complete Date: 1/8/2019  
 Solid Waste Enf Effective Date: Not reported  
 Solid Waste Enf Penalty Type: Not reported  
 Solid Waste Enf Penalty Amount: Not reported  
 Solid Waste Enf Type Desc: Not reported  
 Solid Waste Unit Type: Not reported  
 Solid Waste Unit Name: Not reported  
 Haz. Waste Facility Region: Not reported  
 Haz. Waste Facility Epaid: Not reported  
 Haz. Waste Enforcement Date: Not reported  
 Haz. Waste Enforcement Type: Not reported  
 Haz. Waste Enforcement Agency: Not reported  
 Haz. Waste Enf RCRIS Comments: Not reported  
 Haz. Waste Penalty Type: Not reported  
 Haz. Waste Enf Order Dt. Signed: Not reported  
 Haz. Waste Enf Order Type: Not reported  
 Haz. Waste Penalty Amount: Not reported  
 Type Of Permit: Not reported  
 Permit No: Not reported  
 Enforcement Action Number: Not reported  
 Action: Not reported  
 Action Date: Not reported  
 Civil Charges Assessed: Not reported  
 Solid Waste Facility Description: Not reported  
 Inspection Event Completed Dt: Not reported  
 Inspection Event Description: Not reported  
 Flag: SOLIDWASTE

Name: CORRAL FARM WASTE MANAGEMENT FACILITY  
 Address: 6438 COLLEGE ST  
 Address 2: Not reported  
 Address 3: Not reported  
 City,State,Zip: WARRENTON, VA 20187  
 Facility ID: Not reported  
 Facility Name: Fauquier County CDD MRF  
 Location Address: 6438 College Street  
 Location Address 2: Not reported  
 Location City,St,Zip: Warrenton, VA 20187  
 Solid Waste Facility Region: NVRO  
 CEDS Site Id: 2039  
 Site Location: Adjacent to Corral Farm SLF #575  
 Solid Permit Id (alpha Prefix): Not reported  
 Solid Permit Id (numeric Suffix): Not reported  
 Solid Waste Unit Type: Fauquier County CDD MRF - Materials Recovery Facility - Active  
 Inspection Date: 1/8/2019  
 Inspection Event Code: SNDL  
 Inspection Event Complete Date: 1/10/2019  
 Solid Waste Enf Effective Date: Not reported  
 Solid Waste Enf Penalty Type: Not reported  
 Solid Waste Enf Penalty Amount: Not reported  
 Solid Waste Enf Type Desc: Not reported  
 Solid Waste Unit Type: Not reported  
 Solid Waste Unit Name: Not reported  
 Haz. Waste Facility Region: Not reported  
 Haz. Waste Facility Epaid: Not reported

## MAP FINDINGS

Map ID  
Direction  
Distance  
Elevation

Site

Database(s)

EDR ID Number  
EPA ID Number

**CORRAL FARM WASTE MANAGEMENT FACILITY (Continued)****S107678802**

Haz. Waste Enforcement Date:	Not reported
Haz. Waste Enforcement Type:	Not reported
Haz. Waste Enforcement Agency:	Not reported
Haz. Waste Enf RCRIS Comments:	Not reported
Haz. Waste Penalty Type:	Not reported
Haz. Waste Enf Order Dt. Signed:	Not reported
Haz. Waste Enf Order Type:	Not reported
Haz. Waste Penalty Amount:	Not reported
Type Of Permit:	Not reported
Permit No:	Not reported
Enforcement Action Number:	Not reported
Action:	Not reported
Action Date:	Not reported
Civil Charges Assessed:	Not reported
Solid Waste Facility Description:	Not reported
Inspection Event Completed Dt:	Not reported
Inspection Event Description:	Not reported
Flag:	SOLIDWASTE
Name:	CORRAL FARM WASTE MANAGEMENT FACILITY
Address:	6438 COLLEGE ST
Address 2:	Not reported
Address 3:	Not reported
City,State,Zip:	WARRENTON, VA 20187
Facility ID:	Not reported
Facility Name:	Fauquier County CDD MRF
Location Address:	6438 College Street
Location Address 2:	Not reported
Location City,St,Zip:	Warrenton, VA 20187
Solid Waste Facility Region:	NVRO
CEDS Site Id:	2039
Site Location:	Adjacent to Corral Farm SLF #575
Solid Permit Id (alpha Prefix):	Not reported
Solid Permit Id (numeric Suffix):	Not reported
Solid Waste Unit Type:	Fauquier County CDD MRF - Materials Recovery Facility - Active
Inspection Date:	10/24/2018
Inspection Event Code:	INSPFAC
Inspection Event Complete Date:	10/24/2018
Solid Waste Enf Effective Date:	Not reported
Solid Waste Enf Penalty Type:	Not reported
Solid Waste Enf Penalty Amount:	Not reported
Solid Waste Enf Type Desc:	Not reported
Solid Waste Unit Type:	Not reported
Solid Waste Unit Name:	Not reported
Haz. Waste Facility Region:	Not reported
Haz. Waste Facility Epaid:	Not reported
Haz. Waste Enforcement Date:	Not reported
Haz. Waste Enforcement Type:	Not reported
Haz. Waste Enforcement Agency:	Not reported
Haz. Waste Enf RCRIS Comments:	Not reported
Haz. Waste Penalty Type:	Not reported
Haz. Waste Enf Order Dt. Signed:	Not reported
Haz. Waste Enf Order Type:	Not reported
Haz. Waste Penalty Amount:	Not reported
Type Of Permit:	Not reported
Permit No:	Not reported
Enforcement Action Number:	Not reported

## MAP FINDINGS

Map ID  
Direction  
Distance  
Elevation

Site

Database(s)

EDR ID Number  
EPA ID Number

**CORRAL FARM WASTE MANAGEMENT FACILITY (Continued)****S107678802**

Action: Not reported  
 Action Date: Not reported  
 Civil Charges Assessed: Not reported  
 Solid Waste Facility Description: Not reported  
 Inspection Event Completed Dt: Not reported  
 Inspection Event Description: Not reported  
 Flag: SOLIDWASTE

Name: CORRAL FARM WASTE MANAGEMENT FACILITY  
 Address: 6438 COLLEGE ST  
 Address 2: Not reported  
 Address 3: Not reported  
 City,State,Zip: WARRENTON, VA 20187  
 Facility ID: Not reported  
 Facility Name: Fauquier County CDD MRF  
 Location Address: 6438 College Street  
 Location Address 2: Not reported  
 Location City,St,Zip: Warrenton, VA 20187  
 Solid Waste Facility Region: NVRO  
 CEDS Site Id: 2039  
 Site Location: Adjacent to Corral Farm SLF #575  
 Solid Permit Id (alpha Prefix): Not reported  
 Solid Permit Id (numeric Suffix): Not reported  
 Solid Waste Unit Type: Fauquier County CDD MRF - Materials Recovery Facility - Active  
 Inspection Date: 10/24/2018  
 Inspection Event Code: SNDL  
 Inspection Event Complete Date: 10/31/2018  
 Solid Waste Enf Effective Date: Not reported  
 Solid Waste Enf Penalty Type: Not reported  
 Solid Waste Enf Penalty Amount: Not reported  
 Solid Waste Enf Type Desc: Not reported  
 Solid Waste Unit Type: Not reported  
 Solid Waste Unit Name: Not reported  
 Haz. Waste Facility Region: Not reported  
 Haz. Waste Facility Epaid: Not reported  
 Haz. Waste Enforcement Date: Not reported  
 Haz. Waste Enforcement Type: Not reported  
 Haz. Waste Enforcement Agency: Not reported  
 Haz. Waste Enf RCRIS Comments: Not reported  
 Haz. Waste Penalty Type: Not reported  
 Haz. Waste Enf Order Dt. Signed: Not reported  
 Haz. Waste Enf Order Type: Not reported  
 Haz. Waste Penalty Amount: Not reported  
 Type Of Permit: Not reported  
 Permit No: Not reported  
 Enforcement Action Number: Not reported  
 Action: Not reported  
 Action Date: Not reported  
 Civil Charges Assessed: Not reported  
 Solid Waste Facility Description: Not reported  
 Inspection Event Completed Dt: Not reported  
 Inspection Event Description: Not reported  
 Flag: SOLIDWASTE

Name: CORRAL FARM WASTE MANAGEMENT FACILITY  
 Address: 6438 COLLEGE ST  
 Address 2: Not reported

## MAP FINDINGS

Map ID  
Direction  
Distance  
Elevation

Site

Database(s)

EDR ID Number  
EPA ID Number

**CORRAL FARM WASTE MANAGEMENT FACILITY (Continued)****S107678802**

Address 3: Not reported  
City,State,Zip: WARRENTON, VA 20187  
Facility ID: Not reported  
Facility Name: Fauquier County CDD MRF  
Location Address: 6438 College Street  
Location Address 2: Not reported  
Location City,St,Zip: Warrenton, VA 20187  
Solid Waste Facility Region: NVRO  
CEDS Site Id: 2039  
Site Location: Adjacent to Corral Farm SLF #575  
Solid Permit Id (alpha Prefix): Not reported  
Solid Permit Id (numeric Suffix): Not reported  
Solid Waste Unit Type: Fauquier County CDD MRF - Materials Recovery Facility - Active  
Inspection Date: 10/26/2016  
Inspection Event Code: INSPFAC  
Inspection Event Complete Date: 10/26/2016  
Solid Waste Enf Effective Date: Not reported  
Solid Waste Enf Penalty Type: Not reported  
Solid Waste Enf Penalty Amount: Not reported  
Solid Waste Enf Type Desc: Not reported  
Solid Waste Unit Type: Not reported  
Solid Waste Unit Name: Not reported  
Haz. Waste Facility Region: Not reported  
Haz. Waste Facility Epaid: Not reported  
Haz. Waste Enforcement Date: Not reported  
Haz. Waste Enforcement Type: Not reported  
Haz. Waste Enforcement Agency: Not reported  
Haz. Waste Enf RCRIS Comments: Not reported  
Haz. Waste Penalty Type: Not reported  
Haz. Waste Enf Order Dt. Signed: Not reported  
Haz. Waste Enf Order Type: Not reported  
Haz. Waste Penalty Amount: Not reported  
Type Of Permit: Not reported  
Permit No: Not reported  
Enforcement Action Number: Not reported  
Action: Not reported  
Action Date: Not reported  
Civil Charges Assessed: Not reported  
Solid Waste Facility Description: Not reported  
Inspection Event Completed Dt: Not reported  
Inspection Event Description: Not reported  
Flag: SOLIDWASTE

Name: CORRAL FARM WASTE MANAGEMENT FACILITY  
Address: 6438 COLLEGE ST  
Address 2: Not reported  
Address 3: Not reported  
City,State,Zip: WARRENTON, VA 20187  
Facility ID: Not reported  
Facility Name: Fauquier County CDD MRF  
Location Address: 6438 College Street  
Location Address 2: Not reported  
Location City,St,Zip: Warrenton, VA 20187  
Solid Waste Facility Region: NVRO  
CEDS Site Id: 2039  
Site Location: Adjacent to Corral Farm SLF #575  
Solid Permit Id (alpha Prefix): Not reported

## MAP FINDINGS

Map ID  
Direction  
Distance  
Elevation

Site

Database(s)

EDR ID Number  
EPA ID Number

**CORRAL FARM WASTE MANAGEMENT FACILITY (Continued)****S107678802**

Solid Permit Id (numeric Suffix): Not reported  
 Solid Waste Unit Type: Fauquier County CDD MRF - Materials Recovery Facility - Active  
 Inspection Date: 10/26/2016  
 Inspection Event Code: SNDL  
 Inspection Event Complete Date: 11/1/2016  
 Solid Waste Enf Effective Date: Not reported  
 Solid Waste Enf Penalty Type: Not reported  
 Solid Waste Enf Penalty Amount: Not reported  
 Solid Waste Enf Type Desc: Not reported  
 Solid Waste Unit Type: Not reported  
 Solid Waste Unit Name: Not reported  
 Haz. Waste Facility Region: Not reported  
 Haz. Waste Facility Epaid: Not reported  
 Haz. Waste Enforcement Date: Not reported  
 Haz. Waste Enforcement Type: Not reported  
 Haz. Waste Enforcement Agency: Not reported  
 Haz. Waste Enf RCRIS Comments: Not reported  
 Haz. Waste Penalty Type: Not reported  
 Haz. Waste Enf Order Dt. Signed: Not reported  
 Haz. Waste Enf Order Type: Not reported  
 Haz. Waste Penalty Amount: Not reported  
 Type Of Permit: Not reported  
 Permit No: Not reported  
 Enforcement Action Number: Not reported  
 Action: Not reported  
 Action Date: Not reported  
 Civil Charges Assessed: Not reported  
 Solid Waste Facility Description: Not reported  
 Inspection Event Completed Dt: Not reported  
 Inspection Event Description: Not reported  
 Flag: SOLIDWASTE

Name: CORRAL FARM WASTE MANAGEMENT FACILITY  
 Address: 6438 COLLEGE ST  
 Address 2: Not reported  
 Address 3: Not reported  
 City,State,Zip: WARRENTON, VA 20187  
 Facility ID: Not reported  
 Facility Name: Fauquier County CDD MRF  
 Location Address: 6438 College Street  
 Location Address 2: Not reported  
 Location City,St,Zip: Warrenton, VA 20187  
 Solid Waste Facility Region: NVRO  
 CEDS Site Id: 2039  
 Site Location: Adjacent to Corral Farm SLF #575  
 Solid Permit Id (alpha Prefix): Not reported  
 Solid Permit Id (numeric Suffix): Not reported  
 Solid Waste Unit Type: Fauquier County CDD MRF - Materials Recovery Facility - Active  
 Inspection Date: 10/3/2017  
 Inspection Event Code: INSPFAC  
 Inspection Event Complete Date: 10/3/2017  
 Solid Waste Enf Effective Date: Not reported  
 Solid Waste Enf Penalty Type: Not reported  
 Solid Waste Enf Penalty Amount: Not reported  
 Solid Waste Enf Type Desc: Not reported  
 Solid Waste Unit Type: Not reported  
 Solid Waste Unit Name: Not reported

## MAP FINDINGS

Map ID  
Direction  
Distance  
Elevation

Site

Database(s)

EDR ID Number  
EPA ID Number

**CORRAL FARM WASTE MANAGEMENT FACILITY (Continued)****S107678802**

Haz. Waste Facility Region: Not reported  
 Haz. Waste Facility Epaid: Not reported  
 Haz. Waste Enforcement Date: Not reported  
 Haz. Waste Enforcement Type: Not reported  
 Haz. Waste Enforcement Agency: Not reported  
 Haz. Waste Enf RCRIS Comments: Not reported  
 Haz. Waste Penalty Type: Not reported  
 Haz. Waste Enf Order Dt. Signed: Not reported  
 Haz. Waste Enf Order Type: Not reported  
 Haz. Waste Penalty Amount: Not reported  
 Type Of Permit: Not reported  
 Permit No: Not reported  
 Enforcement Action Number: Not reported  
 Action: Not reported  
 Action Date: Not reported  
 Civil Charges Assessed: Not reported  
 Solid Waste Facility Description: Not reported  
 Inspection Event Completed Dt: Not reported  
 Inspection Event Description: Not reported  
 Flag: SOLIDWASTE

Name: CORRAL FARM WASTE MANAGEMENT FACILITY  
 Address: 6438 COLLEGE ST  
 Address 2: Not reported  
 Address 3: Not reported  
 City,State,Zip: WARRENTON, VA 20187  
 Facility ID: Not reported  
 Facility Name: Fauquier County CDD MRF  
 Location Address: 6438 College Street  
 Location Address 2: Not reported  
 Location City,St,Zip: Warrenton, VA 20187  
 Solid Waste Facility Region: NVRO  
 CEDS Site Id: 2039  
 Site Location: Adjacent to Corral Farm SLF #575  
 Solid Permit Id (alpha Prefix): Not reported  
 Solid Permit Id (numeric Suffix): Not reported  
 Solid Waste Unit Type: Fauquier County CDD MRF - Materials Recovery Facility - Active  
 Inspection Date: 10/3/2017  
 Inspection Event Code: SNDL  
 Inspection Event Complete Date: 10/4/2017  
 Solid Waste Enf Effective Date: Not reported  
 Solid Waste Enf Penalty Type: Not reported  
 Solid Waste Enf Penalty Amount: Not reported  
 Solid Waste Enf Type Desc: Not reported  
 Solid Waste Unit Type: Not reported  
 Solid Waste Unit Name: Not reported  
 Haz. Waste Facility Region: Not reported  
 Haz. Waste Facility Epaid: Not reported  
 Haz. Waste Enforcement Date: Not reported  
 Haz. Waste Enforcement Type: Not reported  
 Haz. Waste Enforcement Agency: Not reported  
 Haz. Waste Enf RCRIS Comments: Not reported  
 Haz. Waste Penalty Type: Not reported  
 Haz. Waste Enf Order Dt. Signed: Not reported  
 Haz. Waste Enf Order Type: Not reported  
 Haz. Waste Penalty Amount: Not reported  
 Type Of Permit: Not reported



## MAP FINDINGS

Map ID  
Direction  
Distance  
Elevation

Site

Database(s)

EDR ID Number  
EPA ID Number

**CORRAL FARM WASTE MANAGEMENT FACILITY (Continued)****S107678802**

Permit No: Not reported  
 Enforcement Action Number: Not reported  
 Action: Not reported  
 Action Date: Not reported  
 Civil Charges Assessed: Not reported  
 Solid Waste Facility Description: Not reported  
 Inspection Event Completed Dt: Not reported  
 Inspection Event Description: Not reported  
 Flag: SOLIDWASTE

Name: CORRAL FARM WASTE MANAGEMENT FACILITY  
 Address: 6438 COLLEGE ST  
 Address 2: Not reported  
 Address 3: Not reported  
 City,State,Zip: WARRENTON, VA 20187  
 Facility ID: Not reported  
 Facility Name: Fauquier County CDD MRF  
 Location Address: 6438 College Street  
 Location Address 2: Not reported  
 Location City,St,Zip: Warrenton, VA 20187  
 Solid Waste Facility Region: NVRO  
 CEDS Site Id: 2039  
 Site Location: Adjacent to Corral Farm SLF #575  
 Solid Permit Id (alpha Prefix): Not reported  
 Solid Permit Id (numeric Suffix): Not reported  
 Solid Waste Unit Type: Fauquier County CDD MRF - Materials Recovery Facility - Active  
 Inspection Date: 10/9/2019  
 Inspection Event Code: INSPFAC  
 Inspection Event Complete Date: 10/9/2019  
 Solid Waste Enf Effective Date: Not reported  
 Solid Waste Enf Penalty Type: Not reported  
 Solid Waste Enf Penalty Amount: Not reported  
 Solid Waste Enf Type Desc: Not reported  
 Solid Waste Unit Type: Not reported  
 Solid Waste Unit Name: Not reported  
 Haz. Waste Facility Region: Not reported  
 Haz. Waste Facility Epaid: Not reported  
 Haz. Waste Enforcement Date: Not reported  
 Haz. Waste Enforcement Type: Not reported  
 Haz. Waste Enforcement Agency: Not reported  
 Haz. Waste Enf RCRIS Comments: Not reported  
 Haz. Waste Penalty Type: Not reported  
 Haz. Waste Enf Order Dt. Signed: Not reported  
 Haz. Waste Enf Order Type: Not reported  
 Haz. Waste Penalty Amount: Not reported  
 Type Of Permit: Not reported  
 Permit No: Not reported  
 Enforcement Action Number: Not reported  
 Action: Not reported  
 Action Date: Not reported  
 Civil Charges Assessed: Not reported  
 Solid Waste Facility Description: Not reported  
 Inspection Event Completed Dt: Not reported  
 Inspection Event Description: Not reported  
 Flag: SOLIDWASTE

Name: CORRAL FARM WASTE MANAGEMENT FACILITY

## MAP FINDINGS

Map ID  
Direction  
Distance  
Elevation

Site

Database(s)

EDR ID Number  
EPA ID Number

**CORRAL FARM WASTE MANAGEMENT FACILITY (Continued)****S107678802**

Address: 6438 COLLEGE ST  
 Address 2: Not reported  
 Address 3: Not reported  
 City,State,Zip: WARRENTON, VA 20187  
 Facility ID: Not reported  
 Facility Name: Fauquier County CDD MRF  
 Location Address: 6438 College Street  
 Location Address 2: Not reported  
 Location City,St,Zip: Warrenton, VA 20187  
 Solid Waste Facility Region: NVRO  
 CEDS Site Id: 2039  
 Site Location: Adjacent to Corral Farm SLF #575  
 Solid Permit Id (alpha Prefix): Not reported  
 Solid Permit Id (numeric Suffix): Not reported  
 Solid Waste Unit Type: Fauquier County CDD MRF - Materials Recovery Facility - Active  
 Inspection Date: 10/9/2019  
 Inspection Event Code: SNDL  
 Inspection Event Complete Date: 10/17/2019  
 Solid Waste Enf Effective Date: Not reported  
 Solid Waste Enf Penalty Type: Not reported  
 Solid Waste Enf Penalty Amount: Not reported  
 Solid Waste Enf Type Desc: Not reported  
 Solid Waste Unit Type: Not reported  
 Solid Waste Unit Name: Not reported  
 Haz. Waste Facility Region: Not reported  
 Haz. Waste Facility Epaid: Not reported  
 Haz. Waste Enforcement Date: Not reported  
 Haz. Waste Enforcement Type: Not reported  
 Haz. Waste Enforcement Agency: Not reported  
 Haz. Waste Enf RCRIS Comments: Not reported  
 Haz. Waste Penalty Type: Not reported  
 Haz. Waste Enf Order Dt. Signed: Not reported  
 Haz. Waste Enf Order Type: Not reported  
 Haz. Waste Penalty Amount: Not reported  
 Type Of Permit: Not reported  
 Permit No: Not reported  
 Enforcement Action Number: Not reported  
 Action: Not reported  
 Action Date: Not reported  
 Civil Charges Assessed: Not reported  
 Solid Waste Facility Description: Not reported  
 Inspection Event Completed Dt: Not reported  
 Inspection Event Description: Not reported  
 Flag: SOLIDWASTE

Name: CORRAL FARM WASTE MANAGEMENT FACILITY  
 Address: 6438 COLLEGE ST  
 Address 2: Not reported  
 Address 3: Not reported  
 City,State,Zip: WARRENTON, VA 20187  
 Facility ID: Not reported  
 Facility Name: Fauquier County CDD MRF  
 Location Address: 6438 College Street  
 Location Address 2: Not reported  
 Location City,St,Zip: Warrenton, VA 20187  
 Solid Waste Facility Region: NVRO  
 CEDS Site Id: 2039

## MAP FINDINGS

Map ID  
Direction  
Distance  
Elevation

Site

Database(s)

EDR ID Number  
EPA ID Number

**CORRAL FARM WASTE MANAGEMENT FACILITY (Continued)****S107678802**

Site Location: Adjacent to Corral Farm SLF #575  
 Solid Permit Id (alpha Prefix): Not reported  
 Solid Permit Id (numeric Suffix): Not reported  
 Solid Waste Unit Type: Fauquier County CDD MRF - Materials Recovery Facility - Active  
 Inspection Date: 2/10/2017  
 Inspection Event Code: INSPFAC  
 Inspection Event Complete Date: 2/10/2017  
 Solid Waste Enf Effective Date: Not reported  
 Solid Waste Enf Penalty Type: Not reported  
 Solid Waste Enf Penalty Amount: Not reported  
 Solid Waste Enf Type Desc: Not reported  
 Solid Waste Unit Type: Not reported  
 Solid Waste Unit Name: Not reported  
 Haz. Waste Facility Region: Not reported  
 Haz. Waste Facility Epaid: Not reported  
 Haz. Waste Enforcement Date: Not reported  
 Haz. Waste Enforcement Type: Not reported  
 Haz. Waste Enforcement Agency: Not reported  
 Haz. Waste Enf RCRIS Comments: Not reported  
 Haz. Waste Penalty Type: Not reported  
 Haz. Waste Enf Order Dt. Signed: Not reported  
 Haz. Waste Enf Order Type: Not reported  
 Haz. Waste Penalty Amount: Not reported  
 Type Of Permit: Not reported  
 Permit No: Not reported  
 Enforcement Action Number: Not reported  
 Action: Not reported  
 Action Date: Not reported  
 Civil Charges Assessed: Not reported  
 Solid Waste Facility Description: Not reported  
 Inspection Event Completed Dt: Not reported  
 Inspection Event Description: Not reported  
 Flag: SOLIDWASTE

Name: CORRAL FARM WASTE MANAGEMENT FACILITY  
 Address: 6438 COLLEGE ST  
 Address 2: Not reported  
 Address 3: Not reported  
 City,State,Zip: WARRENTON, VA 20187  
 Facility ID: Not reported  
 Facility Name: Fauquier County CDD MRF  
 Location Address: 6438 College Street  
 Location Address 2: Not reported  
 Location City,St,Zip: Warrenton, VA 20187  
 Solid Waste Facility Region: NVRO  
 CEDS Site Id: 2039  
 Site Location: Adjacent to Corral Farm SLF #575  
 Solid Permit Id (alpha Prefix): Not reported  
 Solid Permit Id (numeric Suffix): Not reported  
 Solid Waste Unit Type: Fauquier County CDD MRF - Materials Recovery Facility - Active  
 Inspection Date: 2/10/2017  
 Inspection Event Code: SNDL  
 Inspection Event Complete Date: 2/14/2017  
 Solid Waste Enf Effective Date: Not reported  
 Solid Waste Enf Penalty Type: Not reported  
 Solid Waste Enf Penalty Amount: Not reported  
 Solid Waste Enf Type Desc: Not reported

## MAP FINDINGS

Map ID  
Direction  
Distance  
Elevation

Site

Database(s)

EDR ID Number  
EPA ID Number

**CORRAL FARM WASTE MANAGEMENT FACILITY (Continued)****S107678802**

Solid Waste Unit Type: Not reported  
 Solid Waste Unit Name: Not reported  
 Haz. Waste Facility Region: Not reported  
 Haz. Waste Facility Epaid: Not reported  
 Haz. Waste Enforcement Date: Not reported  
 Haz. Waste Enforcement Type: Not reported  
 Haz. Waste Enforcement Agency: Not reported  
 Haz. Waste Enf RCRIS Comments: Not reported  
 Haz. Waste Penalty Type: Not reported  
 Haz. Waste Enf Order Dt. Signed: Not reported  
 Haz. Waste Enf Order Type: Not reported  
 Haz. Waste Penalty Amount: Not reported  
 Type Of Permit: Not reported  
 Permit No: Not reported  
 Enforcement Action Number: Not reported  
 Action: Not reported  
 Action Date: Not reported  
 Civil Charges Assessed: Not reported  
 Solid Waste Facility Description: Not reported  
 Inspection Event Completed Dt: Not reported  
 Inspection Event Description: Not reported  
 Flag: SOLIDWASTE

Name: CORRAL FARM WASTE MANAGEMENT FACILITY  
 Address: 6438 COLLEGE ST  
 Address 2: Not reported  
 Address 3: Not reported  
 City,State,Zip: WARRENTON, VA 20187  
 Facility ID: Not reported  
 Facility Name: Fauquier County CDD MRF  
 Location Address: 6438 College Street  
 Location Address 2: Not reported  
 Location City,St,Zip: Warrenton, VA 20187  
 Solid Waste Facility Region: NVRO  
 CEDS Site Id: 2039  
 Site Location: Adjacent to Corral Farm SLF #575  
 Solid Permit Id (alpha Prefix): Not reported  
 Solid Permit Id (numeric Suffix): Not reported  
 Solid Waste Unit Type: Fauquier County CDD MRF - Materials Recovery Facility - Active  
 Inspection Date: 2/13/2018  
 Inspection Event Code: INSPFAC  
 Inspection Event Complete Date: 2/13/2018  
 Solid Waste Enf Effective Date: Not reported  
 Solid Waste Enf Penalty Type: Not reported  
 Solid Waste Enf Penalty Amount: Not reported  
 Solid Waste Enf Type Desc: Not reported  
 Solid Waste Unit Type: Not reported  
 Solid Waste Unit Name: Not reported  
 Haz. Waste Facility Region: Not reported  
 Haz. Waste Facility Epaid: Not reported  
 Haz. Waste Enforcement Date: Not reported  
 Haz. Waste Enforcement Type: Not reported  
 Haz. Waste Enforcement Agency: Not reported  
 Haz. Waste Enf RCRIS Comments: Not reported  
 Haz. Waste Penalty Type: Not reported  
 Haz. Waste Enf Order Dt. Signed: Not reported  
 Haz. Waste Enf Order Type: Not reported

## MAP FINDINGS

Map ID  
Direction  
Distance  
Elevation

Site

Database(s)

EDR ID Number  
EPA ID Number

**CORRAL FARM WASTE MANAGEMENT FACILITY (Continued)****S107678802**

Haz. Waste Penalty Amount:	Not reported
Type Of Permit:	Not reported
Permit No:	Not reported
Enforcement Action Number:	Not reported
Action:	Not reported
Action Date:	Not reported
Civil Charges Assessed:	Not reported
Solid Waste Facility Description:	Not reported
Inspection Event Completed Dt:	Not reported
Inspection Event Description:	Not reported
Flag:	SOLIDWASTE
Name:	CORRAL FARM WASTE MANAGEMENT FACILITY
Address:	6438 COLLEGE ST
Address 2:	Not reported
Address 3:	Not reported
City,State,Zip:	WARRENTON, VA 20187
Facility ID:	Not reported
Facility Name:	Fauquier County CDD MRF
Location Address:	6438 College Street
Location Address 2:	Not reported
Location City,St,Zip:	Warrenton, VA 20187
Solid Waste Facility Region:	NVRO
CEDS Site Id:	2039
Site Location:	Adjacent to Corral Farm SLF #575
Solid Permit Id (alpha Prefix):	Not reported
Solid Permit Id (numeric Suffix):	Not reported
Solid Waste Unit Type:	Fauquier County CDD MRF - Materials Recovery Facility - Active
Inspection Date:	2/13/2018
Inspection Event Code:	SNDL
Inspection Event Complete Date:	2/20/2018
Solid Waste Enf Effective Date:	Not reported
Solid Waste Enf Penalty Type:	Not reported
Solid Waste Enf Penalty Amount:	Not reported
Solid Waste Enf Type Desc:	Not reported
Solid Waste Unit Type:	Not reported
Solid Waste Unit Name:	Not reported
Haz. Waste Facility Region:	Not reported
Haz. Waste Facility Epaid:	Not reported
Haz. Waste Enforcement Date:	Not reported
Haz. Waste Enforcement Type:	Not reported
Haz. Waste Enforcement Agency:	Not reported
Haz. Waste Enf RCRIS Comments:	Not reported
Haz. Waste Penalty Type:	Not reported
Haz. Waste Enf Order Dt. Signed:	Not reported
Haz. Waste Enf Order Type:	Not reported
Haz. Waste Penalty Amount:	Not reported
Type Of Permit:	Not reported
Permit No:	Not reported
Enforcement Action Number:	Not reported
Action:	Not reported
Action Date:	Not reported
Civil Charges Assessed:	Not reported
Solid Waste Facility Description:	Not reported
Inspection Event Completed Dt:	Not reported
Inspection Event Description:	Not reported
Flag:	SOLIDWASTE

## MAP FINDINGS

Map ID  
Direction  
Distance  
Elevation

Site

Database(s)

EDR ID Number  
EPA ID Number

**CORRAL FARM WASTE MANAGEMENT FACILITY (Continued)****S107678802**

Name: CORRAL FARM WASTE MANAGEMENT FACILITY  
Address: 6438 COLLEGE ST  
Address 2: Not reported  
Address 3: Not reported  
City,State,Zip: WARRENTON, VA 20187  
Facility ID: Not reported  
Facility Name: Fauquier County CDD MRF  
Location Address: 6438 College Street  
Location Address 2: Not reported  
Location City,St,Zip: Warrenton, VA 20187  
Solid Waste Facility Region: NVRO  
CEDS Site Id: 2039  
Site Location: Adjacent to Corral Farm SLF #575  
Solid Permit Id (alpha Prefix): Not reported  
Solid Permit Id (numeric Suffix): Not reported  
Solid Waste Unit Type: Fauquier County CDD MRF - Materials Recovery Facility - Active  
Inspection Date: 4/17/2019  
Inspection Event Code: INSPFAC  
Inspection Event Complete Date: 4/17/2019  
Solid Waste Enf Effective Date: Not reported  
Solid Waste Enf Penalty Type: Not reported  
Solid Waste Enf Penalty Amount: Not reported  
Solid Waste Enf Type Desc: Not reported  
Solid Waste Unit Type: Not reported  
Solid Waste Unit Name: Not reported  
Haz. Waste Facility Region: Not reported  
Haz. Waste Facility Epaid: Not reported  
Haz. Waste Enforcement Date: Not reported  
Haz. Waste Enforcement Type: Not reported  
Haz. Waste Enforcement Agency: Not reported  
Haz. Waste Enf RCRIS Comments: Not reported  
Haz. Waste Penalty Type: Not reported  
Haz. Waste Enf Order Dt. Signed: Not reported  
Haz. Waste Enf Order Type: Not reported  
Haz. Waste Penalty Amount: Not reported  
Type Of Permit: Not reported  
Permit No: Not reported  
Enforcement Action Number: Not reported  
Action: Not reported  
Action Date: Not reported  
Civil Charges Assessed: Not reported  
Solid Waste Facility Description: Not reported  
Inspection Event Completed Dt: Not reported  
Inspection Event Description: Not reported  
Flag: SOLIDWASTE

Name: CORRAL FARM WASTE MANAGEMENT FACILITY  
Address: 6438 COLLEGE ST  
Address 2: Not reported  
Address 3: Not reported  
City,State,Zip: WARRENTON, VA 20187  
Facility ID: Not reported  
Facility Name: Fauquier County CDD MRF  
Location Address: 6438 College Street  
Location Address 2: Not reported  
Location City,St,Zip: Warrenton, VA 20187  
Solid Waste Facility Region: NVRO

## MAP FINDINGS

Map ID  
Direction  
Distance  
Elevation

Site

Database(s)

EDR ID Number  
EPA ID Number

**CORRAL FARM WASTE MANAGEMENT FACILITY (Continued)****S107678802**

CEDS Site Id: 2039  
 Site Location: Adjacent to Corral Farm SLF #575  
 Solid Permit Id (alpha Prefix): Not reported  
 Solid Permit Id (numeric Suffix): Not reported  
 Solid Waste Unit Type: Fauquier County CDD MRF - Materials Recovery Facility - Active  
 Inspection Date: 4/17/2019  
 Inspection Event Code: SNDL  
 Inspection Event Complete Date: 4/22/2019  
 Solid Waste Enf Effective Date: Not reported  
 Solid Waste Enf Penalty Type: Not reported  
 Solid Waste Enf Penalty Amount: Not reported  
 Solid Waste Enf Type Desc: Not reported  
 Solid Waste Unit Type: Not reported  
 Solid Waste Unit Name: Not reported  
 Haz. Waste Facility Region: Not reported  
 Haz. Waste Facility Epaid: Not reported  
 Haz. Waste Enforcement Date: Not reported  
 Haz. Waste Enforcement Type: Not reported  
 Haz. Waste Enforcement Agency: Not reported  
 Haz. Waste Enf RCRIS Comments: Not reported  
 Haz. Waste Penalty Type: Not reported  
 Haz. Waste Enf Order Dt. Signed: Not reported  
 Haz. Waste Enf Order Type: Not reported  
 Haz. Waste Penalty Amount: Not reported  
 Type Of Permit: Not reported  
 Permit No: Not reported  
 Enforcement Action Number: Not reported  
 Action: Not reported  
 Action Date: Not reported  
 Civil Charges Assessed: Not reported  
 Solid Waste Facility Description: Not reported  
 Inspection Event Completed Dt: Not reported  
 Inspection Event Description: Not reported  
 Flag: SOLIDWASTE

Name: CORRAL FARM WASTE MANAGEMENT FACILITY  
 Address: 6438 COLLEGE ST  
 Address 2: Not reported  
 Address 3: Not reported  
 City,State,Zip: WARRENTON, VA 20187  
 Facility ID: Not reported  
 Facility Name: Fauquier County CDD MRF  
 Location Address: 6438 College Street  
 Location Address 2: Not reported  
 Location City,St,Zip: Warrenton, VA 20187  
 Solid Waste Facility Region: NVRO  
 CEDS Site Id: 2039  
 Site Location: Adjacent to Corral Farm SLF #575  
 Solid Permit Id (alpha Prefix): Not reported  
 Solid Permit Id (numeric Suffix): Not reported  
 Solid Waste Unit Type: Fauquier County CDD MRF - Materials Recovery Facility - Active  
 Inspection Date: 4/26/2017  
 Inspection Event Code: INSPFAC  
 Inspection Event Complete Date: 4/26/2017  
 Solid Waste Enf Effective Date: Not reported  
 Solid Waste Enf Penalty Type: Not reported  
 Solid Waste Enf Penalty Amount: Not reported

## MAP FINDINGS

Map ID  
Direction  
Distance  
Elevation

Site

Database(s)

EDR ID Number  
EPA ID Number

**CORRAL FARM WASTE MANAGEMENT FACILITY (Continued)****S107678802**

Solid Waste Enf Type Desc: Not reported  
 Solid Waste Unit Type: Not reported  
 Solid Waste Unit Name: Not reported  
 Haz. Waste Facility Region: Not reported  
 Haz. Waste Facility Epaid: Not reported  
 Haz. Waste Enforcement Date: Not reported  
 Haz. Waste Enforcement Type: Not reported  
 Haz. Waste Enforcement Agency: Not reported  
 Haz. Waste Enf RCRIS Comments: Not reported  
 Haz. Waste Penalty Type: Not reported  
 Haz. Waste Enf Order Dt. Signed: Not reported  
 Haz. Waste Enf Order Type: Not reported  
 Haz. Waste Penalty Amount: Not reported  
 Type Of Permit: Not reported  
 Permit No: Not reported  
 Enforcement Action Number: Not reported  
 Action: Not reported  
 Action Date: Not reported  
 Civil Charges Assessed: Not reported  
 Solid Waste Facility Description: Not reported  
 Inspection Event Completed Dt: Not reported  
 Inspection Event Description: Not reported  
 Flag: SOLIDWASTE

Name: CORRAL FARM WASTE MANAGEMENT FACILITY  
 Address: 6438 COLLEGE ST  
 Address 2: Not reported  
 Address 3: Not reported  
 City,State,Zip: WARRENTON, VA 20187  
 Facility ID: Not reported  
 Facility Name: Fauquier County CDD MRF  
 Location Address: 6438 College Street  
 Location Address 2: Not reported  
 Location City,St,Zip: Warrenton, VA 20187  
 Solid Waste Facility Region: NVRO  
 CEDS Site Id: 2039  
 Site Location: Adjacent to Corral Farm SLF #575  
 Solid Permit Id (alpha Prefix): Not reported  
 Solid Permit Id (numeric Suffix): Not reported  
 Solid Waste Unit Type: Fauquier County CDD MRF - Materials Recovery Facility - Active  
 Inspection Date: 4/26/2017  
 Inspection Event Code: SNDL  
 Inspection Event Complete Date: 4/27/2017  
 Solid Waste Enf Effective Date: Not reported  
 Solid Waste Enf Penalty Type: Not reported  
 Solid Waste Enf Penalty Amount: Not reported  
 Solid Waste Enf Type Desc: Not reported  
 Solid Waste Unit Type: Not reported  
 Solid Waste Unit Name: Not reported  
 Haz. Waste Facility Region: Not reported  
 Haz. Waste Facility Epaid: Not reported  
 Haz. Waste Enforcement Date: Not reported  
 Haz. Waste Enforcement Type: Not reported  
 Haz. Waste Enforcement Agency: Not reported  
 Haz. Waste Enf RCRIS Comments: Not reported  
 Haz. Waste Penalty Type: Not reported  
 Haz. Waste Enf Order Dt. Signed: Not reported



## MAP FINDINGS

Map ID  
 Direction  
 Distance  
 Elevation

Site

Database(s)

EDR ID Number  
 EPA ID Number

**CORRAL FARM WASTE MANAGEMENT FACILITY (Continued)****S107678802**

Haz. Waste Enf Order Type:	Not reported
Haz. Waste Penalty Amount:	Not reported
Type Of Permit:	Not reported
Permit No:	Not reported
Enforcement Action Number:	Not reported
Action:	Not reported
Action Date:	Not reported
Civil Charges Assessed:	Not reported
Solid Waste Facility Description:	Not reported
Inspection Event Completed Dt:	Not reported
Inspection Event Description:	Not reported
Flag:	SOLIDWASTE
Name:	CORRAL FARM WASTE MANAGEMENT FACILITY
Address:	6438 COLLEGE ST
Address 2:	Not reported
Address 3:	Not reported
City,State,Zip:	WARRENTON, VA 20187
Facility ID:	Not reported
Facility Name:	Fauquier County CDD MRF
Location Address:	6438 College Street
Location Address 2:	Not reported
Location City,St,Zip:	Warrenton, VA 20187
Solid Waste Facility Region:	NVRO
CEDS Site Id:	2039
Site Location:	Adjacent to Corral Farm SLF #575
Solid Permit Id (alpha Prefix):	Not reported
Solid Permit Id (numeric Suffix):	Not reported
Solid Waste Unit Type:	Fauquier County CDD MRF - Materials Recovery Facility - Active
Inspection Date:	6/11/2018
Inspection Event Code:	INSPFAC
Inspection Event Complete Date:	6/11/2018
Solid Waste Enf Effective Date:	Not reported
Solid Waste Enf Penalty Type:	Not reported
Solid Waste Enf Penalty Amount:	Not reported
Solid Waste Enf Type Desc:	Not reported
Solid Waste Unit Type:	Not reported
Solid Waste Unit Name:	Not reported
Haz. Waste Facility Region:	Not reported
Haz. Waste Facility Epaid:	Not reported
Haz. Waste Enforcement Date:	Not reported
Haz. Waste Enforcement Type:	Not reported
Haz. Waste Enforcement Agency:	Not reported
Haz. Waste Enf RCRIS Comments:	Not reported
Haz. Waste Penalty Type:	Not reported
Haz. Waste Enf Order Dt. Signed:	Not reported
Haz. Waste Enf Order Type:	Not reported
Haz. Waste Penalty Amount:	Not reported
Type Of Permit:	Not reported
Permit No:	Not reported
Enforcement Action Number:	Not reported
Action:	Not reported
Action Date:	Not reported
Civil Charges Assessed:	Not reported
Solid Waste Facility Description:	Not reported
Inspection Event Completed Dt:	Not reported
Inspection Event Description:	Not reported

## MAP FINDINGS

Map ID  
Direction  
Distance  
Elevation

Site

Database(s)

EDR ID Number  
EPA ID Number

**CORRAL FARM WASTE MANAGEMENT FACILITY (Continued)****S107678802**

Flag: SOLIDWASTE

Name: CORRAL FARM WASTE MANAGEMENT FACILITY  
Address: 6438 COLLEGE ST  
Address 2: Not reported  
Address 3: Not reported  
City,State,Zip: WARRENTON, VA 20187  
Facility ID: Not reported  
Facility Name: Fauquier County CDD MRF  
Location Address: 6438 College Street  
Location Address 2: Not reported  
Location City,St,Zip: Warrenton, VA 20187  
Solid Waste Facility Region: NVRO  
CEDs Site Id: 2039  
Site Location: Adjacent to Corral Farm SLF #575  
Solid Permit Id (alpha Prefix): Not reported  
Solid Permit Id (numeric Suffix): Not reported  
Solid Waste Unit Type: Fauquier County CDD MRF - Materials Recovery Facility - Active  
Inspection Date: 6/11/2018  
Inspection Event Code: SNDL  
Inspection Event Complete Date: 6/13/2018  
Solid Waste Enf Effective Date: Not reported  
Solid Waste Enf Penalty Type: Not reported  
Solid Waste Enf Penalty Amount: Not reported  
Solid Waste Enf Type Desc: Not reported  
Solid Waste Unit Type: Not reported  
Solid Waste Unit Name: Not reported  
Haz. Waste Facility Region: Not reported  
Haz. Waste Facility Epaid: Not reported  
Haz. Waste Enforcement Date: Not reported  
Haz. Waste Enforcement Type: Not reported  
Haz. Waste Enforcement Agency: Not reported  
Haz. Waste Enf RCRIS Comments: Not reported  
Haz. Waste Penalty Type: Not reported  
Haz. Waste Enf Order Dt. Signed: Not reported  
Haz. Waste Enf Order Type: Not reported  
Haz. Waste Penalty Amount: Not reported  
Type Of Permit: Not reported  
Permit No: Not reported  
Enforcement Action Number: Not reported  
Action: Not reported  
Action Date: Not reported  
Civil Charges Assessed: Not reported  
Solid Waste Facility Description: Not reported  
Inspection Event Completed Dt: Not reported  
Inspection Event Description: Not reported  
Flag: SOLIDWASTE

Name: CORRAL FARM WASTE MANAGEMENT FACILITY  
Address: 6438 COLLEGE ST  
Address 2: Not reported  
Address 3: Not reported  
City,State,Zip: WARRENTON, VA 20187  
Facility ID: Not reported  
Facility Name: Fauquier County CDD MRF  
Location Address: 6438 College Street  
Location Address 2: Not reported

## MAP FINDINGS

Map ID  
Direction  
Distance  
Elevation

Site

Database(s)

EDR ID Number  
EPA ID Number

**CORRAL FARM WASTE MANAGEMENT FACILITY (Continued)****S107678802**

Location City,St,Zip: Warrenton, VA 20187  
 Solid Waste Facility Region: NVRO  
 CEDS Site Id: 2039  
 Site Location: Adjacent to Corral Farm SLF #575  
 Solid Permit Id (alpha Prefix): Not reported  
 Solid Permit Id (numeric Suffix): Not reported  
 Solid Waste Unit Type: Fauquier County CDD MRF - Materials Recovery Facility - Active  
 Inspection Date: 6/27/2017  
 Inspection Event Code: INSPFAC  
 Inspection Event Complete Date: 6/27/2017  
 Solid Waste Enf Effective Date: Not reported  
 Solid Waste Enf Penalty Type: Not reported  
 Solid Waste Enf Penalty Amount: Not reported  
 Solid Waste Enf Type Desc: Not reported  
 Solid Waste Unit Type: Not reported  
 Solid Waste Unit Name: Not reported  
 Haz. Waste Facility Region: Not reported  
 Haz. Waste Facility Epaid: Not reported  
 Haz. Waste Enforcement Date: Not reported  
 Haz. Waste Enforcement Type: Not reported  
 Haz. Waste Enforcement Agency: Not reported  
 Haz. Waste Enf RCRIS Comments: Not reported  
 Haz. Waste Penalty Type: Not reported  
 Haz. Waste Enf Order Dt. Signed: Not reported  
 Haz. Waste Enf Order Type: Not reported  
 Haz. Waste Penalty Amount: Not reported  
 Type Of Permit: Not reported  
 Permit No: Not reported  
 Enforcement Action Number: Not reported  
 Action: Not reported  
 Action Date: Not reported  
 Civil Charges Assessed: Not reported  
 Solid Waste Facility Description: Not reported  
 Inspection Event Completed Dt: Not reported  
 Inspection Event Description: Not reported  
 Flag: SOLIDWASTE

Name: CORRAL FARM WASTE MANAGEMENT FACILITY  
 Address: 6438 COLLEGE ST  
 Address 2: Not reported  
 Address 3: Not reported  
 City,State,Zip: WARRENTON, VA 20187  
 Facility ID: Not reported  
 Facility Name: Fauquier County CDD MRF  
 Location Address: 6438 College Street  
 Location Address 2: Not reported  
 Location City,St,Zip: Warrenton, VA 20187  
 Solid Waste Facility Region: NVRO  
 CEDS Site Id: 2039  
 Site Location: Adjacent to Corral Farm SLF #575  
 Solid Permit Id (alpha Prefix): Not reported  
 Solid Permit Id (numeric Suffix): Not reported  
 Solid Waste Unit Type: Fauquier County CDD MRF - Materials Recovery Facility - Active  
 Inspection Date: 6/27/2017  
 Inspection Event Code: SNDL  
 Inspection Event Complete Date: 6/28/2017  
 Solid Waste Enf Effective Date: Not reported

## MAP FINDINGS

Map ID  
Direction  
Distance  
Elevation

Site

Database(s)

EDR ID Number  
EPA ID Number

**CORRAL FARM WASTE MANAGEMENT FACILITY (Continued)****S107678802**

Solid Waste Enf Penalty Type: Not reported  
 Solid Waste Enf Penalty Amount: Not reported  
 Solid Waste Enf Type Desc: Not reported  
 Solid Waste Unit Type: Not reported  
 Solid Waste Unit Name: Not reported  
 Haz. Waste Facility Region: Not reported  
 Haz. Waste Facility Epaid: Not reported  
 Haz. Waste Enforcement Date: Not reported  
 Haz. Waste Enforcement Type: Not reported  
 Haz. Waste Enforcement Agency: Not reported  
 Haz. Waste Enf RCRIS Comments: Not reported  
 Haz. Waste Penalty Type: Not reported  
 Haz. Waste Enf Order Dt. Signed: Not reported  
 Haz. Waste Enf Order Type: Not reported  
 Haz. Waste Penalty Amount: Not reported  
 Type Of Permit: Not reported  
 Permit No: Not reported  
 Enforcement Action Number: Not reported  
 Action: Not reported  
 Action Date: Not reported  
 Civil Charges Assessed: Not reported  
 Solid Waste Facility Description: Not reported  
 Inspection Event Completed Dt: Not reported  
 Inspection Event Description: Not reported  
 Flag: SOLIDWASTE

Name: CORRAL FARM WASTE MANAGEMENT FACILITY  
 Address: 6438 COLLEGE ST  
 Address 2: Not reported  
 Address 3: Not reported  
 City,State,Zip: WARRENTON, VA 20187  
 Facility ID: Not reported  
 Facility Name: Fauquier County CDD MRF  
 Location Address: 6438 College Street  
 Location Address 2: Not reported  
 Location City,St,Zip: Warrenton, VA 20187  
 Solid Waste Facility Region: NVRO  
 CEDS Site Id: 2039  
 Site Location: Adjacent to Corral Farm SLF #575  
 Solid Permit Id (alpha Prefix): Not reported  
 Solid Permit Id (numeric Suffix): Not reported  
 Solid Waste Unit Type: Fauquier County CDD MRF - Materials Recovery Facility - Active  
 Inspection Date: 7/19/2016  
 Inspection Event Code: INSPFAC  
 Inspection Event Complete Date: 7/19/2016  
 Solid Waste Enf Effective Date: Not reported  
 Solid Waste Enf Penalty Type: Not reported  
 Solid Waste Enf Penalty Amount: Not reported  
 Solid Waste Enf Type Desc: Not reported  
 Solid Waste Unit Type: Not reported  
 Solid Waste Unit Name: Not reported  
 Haz. Waste Facility Region: Not reported  
 Haz. Waste Facility Epaid: Not reported  
 Haz. Waste Enforcement Date: Not reported  
 Haz. Waste Enforcement Type: Not reported  
 Haz. Waste Enforcement Agency: Not reported  
 Haz. Waste Enf RCRIS Comments: Not reported

## MAP FINDINGS

Map ID  
Direction  
Distance  
Elevation

Site

Database(s)

EDR ID Number  
EPA ID Number

**CORRAL FARM WASTE MANAGEMENT FACILITY (Continued)****S107678802**

Haz. Waste Penalty Type:	Not reported
Haz. Waste Enf Order Dt. Signed:	Not reported
Haz. Waste Enf Order Type:	Not reported
Haz. Waste Penalty Amount:	Not reported
Type Of Permit:	Not reported
Permit No:	Not reported
Enforcement Action Number:	Not reported
Action:	Not reported
Action Date:	Not reported
Civil Charges Assessed:	Not reported
Solid Waste Facility Description:	Not reported
Inspection Event Completed Dt:	Not reported
Inspection Event Description:	Not reported
Flag:	SOLIDWASTE
Name:	CORRAL FARM WASTE MANAGEMENT FACILITY
Address:	6438 COLLEGE ST
Address 2:	Not reported
Address 3:	Not reported
City,State,Zip:	WARRENTON, VA 20187
Facility ID:	Not reported
Facility Name:	Fauquier County CDD MRF
Location Address:	6438 College Street
Location Address 2:	Not reported
Location City,St,Zip:	Warrenton, VA 20187
Solid Waste Facility Region:	NVRO
CEDS Site Id:	2039
Site Location:	Adjacent to Corral Farm SLF #575
Solid Permit Id (alpha Prefix):	Not reported
Solid Permit Id (numeric Suffix):	Not reported
Solid Waste Unit Type:	Fauquier County CDD MRF - Materials Recovery Facility - Active
Inspection Date:	7/19/2016
Inspection Event Code:	SNDL
Inspection Event Complete Date:	7/25/2016
Solid Waste Enf Effective Date:	Not reported
Solid Waste Enf Penalty Type:	Not reported
Solid Waste Enf Penalty Amount:	Not reported
Solid Waste Enf Type Desc:	Not reported
Solid Waste Unit Type:	Not reported
Solid Waste Unit Name:	Not reported
Haz. Waste Facility Region:	Not reported
Haz. Waste Facility Epaid:	Not reported
Haz. Waste Enforcement Date:	Not reported
Haz. Waste Enforcement Type:	Not reported
Haz. Waste Enforcement Agency:	Not reported
Haz. Waste Enf RCRIS Comments:	Not reported
Haz. Waste Penalty Type:	Not reported
Haz. Waste Enf Order Dt. Signed:	Not reported
Haz. Waste Enf Order Type:	Not reported
Haz. Waste Penalty Amount:	Not reported
Type Of Permit:	Not reported
Permit No:	Not reported
Enforcement Action Number:	Not reported
Action:	Not reported
Action Date:	Not reported
Civil Charges Assessed:	Not reported
Solid Waste Facility Description:	Not reported

## MAP FINDINGS

Map ID  
Direction  
Distance  
Elevation

Site

Database(s)

EDR ID Number  
EPA ID Number

**CORRAL FARM WASTE MANAGEMENT FACILITY (Continued)****S107678802**

Inspection Event Completed Dt: Not reported  
 Inspection Event Description: Not reported  
 Flag: SOLIDWASTE

Name: CORRAL FARM WASTE MANAGEMENT FACILITY  
 Address: 6438 COLLEGE ST  
 Address 2: Not reported  
 Address 3: Not reported  
 City,State,Zip: WARRENTON, VA 20187  
 Facility ID: Not reported  
 Facility Name: Fauquier County CDD MRF  
 Location Address: 6438 College Street  
 Location Address 2: Not reported  
 Location City,St,Zip: Warrenton, VA 20187  
 Solid Waste Facility Region: NVRO  
 CEDS Site Id: 2039  
 Site Location: Adjacent to Corral Farm SLF #575  
 Solid Permit Id (alpha Prefix): Not reported  
 Solid Permit Id (numeric Suffix): Not reported  
 Solid Waste Unit Type: Fauquier County CDD MRF - Materials Recovery Facility - Active  
 Inspection Date: 7/2/2019  
 Inspection Event Code: INSPFAC  
 Inspection Event Complete Date: 7/2/2019  
 Solid Waste Enf Effective Date: Not reported  
 Solid Waste Enf Penalty Type: Not reported  
 Solid Waste Enf Penalty Amount: Not reported  
 Solid Waste Enf Type Desc: Not reported  
 Solid Waste Unit Type: Not reported  
 Solid Waste Unit Name: Not reported  
 Haz. Waste Facility Region: Not reported  
 Haz. Waste Facility Epaid: Not reported  
 Haz. Waste Enforcement Date: Not reported  
 Haz. Waste Enforcement Type: Not reported  
 Haz. Waste Enforcement Agency: Not reported  
 Haz. Waste Enf RCRIS Comments: Not reported  
 Haz. Waste Penalty Type: Not reported  
 Haz. Waste Enf Order Dt. Signed: Not reported  
 Haz. Waste Enf Order Type: Not reported  
 Haz. Waste Penalty Amount: Not reported  
 Type Of Permit: Not reported  
 Permit No: Not reported  
 Enforcement Action Number: Not reported  
 Action: Not reported  
 Action Date: Not reported  
 Civil Charges Assessed: Not reported  
 Solid Waste Facility Description: Not reported  
 Inspection Event Completed Dt: Not reported  
 Inspection Event Description: Not reported  
 Flag: SOLIDWASTE

Name: CORRAL FARM WASTE MANAGEMENT FACILITY  
 Address: 6438 COLLEGE ST  
 Address 2: Not reported  
 Address 3: Not reported  
 City,State,Zip: WARRENTON, VA 20187  
 Facility ID: Not reported  
 Facility Name: Fauquier County CDD MRF

## MAP FINDINGS

Map ID  
Direction  
Distance  
Elevation

Site

Database(s)

EDR ID Number  
EPA ID Number

**CORRAL FARM WASTE MANAGEMENT FACILITY (Continued)****S107678802**

Location Address: 6438 College Street  
 Location Address 2: Not reported  
 Location City,St,Zip: Warrenton, VA 20187  
 Solid Waste Facility Region: NVRO  
 CEDS Site Id: 2039  
 Site Location: Adjacent to Corral Farm SLF #575  
 Solid Permit Id (alpha Prefix): Not reported  
 Solid Permit Id (numeric Suffix): Not reported  
 Solid Waste Unit Type: Fauquier County CDD MRF - Materials Recovery Facility - Active  
 Inspection Date: 7/2/2019  
 Inspection Event Code: SNDL  
 Inspection Event Complete Date: 7/3/2019  
 Solid Waste Enf Effective Date: Not reported  
 Solid Waste Enf Penalty Type: Not reported  
 Solid Waste Enf Penalty Amount: Not reported  
 Solid Waste Enf Type Desc: Not reported  
 Solid Waste Unit Type: Not reported  
 Solid Waste Unit Name: Not reported  
 Haz. Waste Facility Region: Not reported  
 Haz. Waste Facility Epaid: Not reported  
 Haz. Waste Enforcement Date: Not reported  
 Haz. Waste Enforcement Type: Not reported  
 Haz. Waste Enforcement Agency: Not reported  
 Haz. Waste Enf RCRIS Comments: Not reported  
 Haz. Waste Penalty Type: Not reported  
 Haz. Waste Enf Order Dt. Signed: Not reported  
 Haz. Waste Enf Order Type: Not reported  
 Haz. Waste Penalty Amount: Not reported  
 Type Of Permit: Not reported  
 Permit No: Not reported  
 Enforcement Action Number: Not reported  
 Action: Not reported  
 Action Date: Not reported  
 Civil Charges Assessed: Not reported  
 Solid Waste Facility Description: Not reported  
 Inspection Event Completed Dt: Not reported  
 Inspection Event Description: Not reported  
 Flag: SOLIDWASTE

Name: CORRAL FARM WASTE MANAGEMENT FACILITY  
 Address: 6438 COLLEGE ST  
 Address 2: Not reported  
 Address 3: Not reported  
 City,State,Zip: WARRENTON, VA 20187  
 Facility ID: Not reported  
 Facility Name: Fauquier County CDD MRF  
 Location Address: 6438 College Street  
 Location Address 2: Not reported  
 Location City,St,Zip: Warrenton, VA 20187  
 Solid Waste Facility Region: NVRO  
 CEDS Site Id: 2039  
 Site Location: Adjacent to Corral Farm SLF #575  
 Solid Permit Id (alpha Prefix): Not reported  
 Solid Permit Id (numeric Suffix): Not reported  
 Solid Waste Unit Type: Fauquier County CDD MRF - Materials Recovery Facility - Active  
 Inspection Date: 8/28/2017  
 Inspection Event Code: INSPFAC

## MAP FINDINGS

Map ID  
Direction  
Distance  
Elevation

Site

Database(s)

EDR ID Number  
EPA ID Number

**CORRAL FARM WASTE MANAGEMENT FACILITY (Continued)****S107678802**

Inspection Event Complete Date: 8/28/2017  
 Solid Waste Enf Effective Date: Not reported  
 Solid Waste Enf Penalty Type: Not reported  
 Solid Waste Enf Penalty Amount: Not reported  
 Solid Waste Enf Type Desc: Not reported  
 Solid Waste Unit Type: Not reported  
 Solid Waste Unit Name: Not reported  
 Haz. Waste Facility Region: Not reported  
 Haz. Waste Facility Epaid: Not reported  
 Haz. Waste Enforcement Date: Not reported  
 Haz. Waste Enforcement Type: Not reported  
 Haz. Waste Enforcement Agency: Not reported  
 Haz. Waste Enf RCRIS Comments: Not reported  
 Haz. Waste Penalty Type: Not reported  
 Haz. Waste Enf Order Dt. Signed: Not reported  
 Haz. Waste Enf Order Type: Not reported  
 Haz. Waste Penalty Amount: Not reported  
 Type Of Permit: Not reported  
 Permit No: Not reported  
 Enforcement Action Number: Not reported  
 Action: Not reported  
 Action Date: Not reported  
 Civil Charges Assessed: Not reported  
 Solid Waste Facility Description: Not reported  
 Inspection Event Completed Dt: Not reported  
 Inspection Event Description: Not reported  
 Flag: SOLIDWASTE

Name: CORRAL FARM WASTE MANAGEMENT FACILITY  
 Address: 6438 COLLEGE ST  
 Address 2: Not reported  
 Address 3: Not reported  
 City,State,Zip: WARRENTON, VA 20187  
 Facility ID: Not reported  
 Facility Name: Fauquier County CDD MRF  
 Location Address: 6438 College Street  
 Location Address 2: Not reported  
 Location City,St,Zip: Warrenton, VA 20187  
 Solid Waste Facility Region: NVRO  
 CEDS Site Id: 2039  
 Site Location: Adjacent to Corral Farm SLF #575  
 Solid Permit Id (alpha Prefix): Not reported  
 Solid Permit Id (numeric Suffix): Not reported  
 Solid Waste Unit Type: Fauquier County CDD MRF - Materials Recovery Facility - Active  
 Inspection Date: 8/28/2017  
 Inspection Event Code: SNDL  
 Inspection Event Complete Date: 8/31/2017  
 Solid Waste Enf Effective Date: Not reported  
 Solid Waste Enf Penalty Type: Not reported  
 Solid Waste Enf Penalty Amount: Not reported  
 Solid Waste Enf Type Desc: Not reported  
 Solid Waste Unit Type: Not reported  
 Solid Waste Unit Name: Not reported  
 Haz. Waste Facility Region: Not reported  
 Haz. Waste Facility Epaid: Not reported  
 Haz. Waste Enforcement Date: Not reported  
 Haz. Waste Enforcement Type: Not reported



## MAP FINDINGS

Map ID  
Direction  
Distance  
Elevation

Site

Database(s)

EDR ID Number  
EPA ID Number

**CORRAL FARM WASTE MANAGEMENT FACILITY (Continued)****S107678802**

Haz. Waste Enforcement Agency: Not reported  
 Haz. Waste Enf RCRIS Comments: Not reported  
 Haz. Waste Penalty Type: Not reported  
 Haz. Waste Enf Order Dt. Signed: Not reported  
 Haz. Waste Enf Order Type: Not reported  
 Haz. Waste Penalty Amount: Not reported  
 Type Of Permit: Not reported  
 Permit No: Not reported  
 Enforcement Action Number: Not reported  
 Action: Not reported  
 Action Date: Not reported  
 Civil Charges Assessed: Not reported  
 Solid Waste Facility Description: Not reported  
 Inspection Event Completed Dt: Not reported  
 Inspection Event Description: Not reported  
 Flag: SOLIDWASTE

Name: CORRAL FARM WASTE MANAGEMENT FACILITY  
 Address: 6438 COLLEGE ST  
 Address 2: Not reported  
 Address 3: Not reported  
 City,State,Zip: WARRENTON, VA 20187  
 Facility ID: Not reported  
 Facility Name: Fauquier County CDD MRF  
 Location Address: 6438 College Street  
 Location Address 2: Not reported  
 Location City,St,Zip: Warrenton, VA 20187  
 Solid Waste Facility Region: NVRO  
 CEDS Site Id: 2039  
 Site Location: Adjacent to Corral Farm SLF #575  
 Solid Permit Id (alpha Prefix): Not reported  
 Solid Permit Id (numeric Suffix): Not reported  
 Solid Waste Unit Type: Fauquier County CDD MRF - Materials Recovery Facility - Active  
 Inspection Date: 8/8/2018  
 Inspection Event Code: INSPFAC  
 Inspection Event Complete Date: 8/8/2018  
 Solid Waste Enf Effective Date: Not reported  
 Solid Waste Enf Penalty Type: Not reported  
 Solid Waste Enf Penalty Amount: Not reported  
 Solid Waste Enf Type Desc: Not reported  
 Solid Waste Unit Type: Not reported  
 Solid Waste Unit Name: Not reported  
 Haz. Waste Facility Region: Not reported  
 Haz. Waste Facility Epaid: Not reported  
 Haz. Waste Enforcement Date: Not reported  
 Haz. Waste Enforcement Type: Not reported  
 Haz. Waste Enforcement Agency: Not reported  
 Haz. Waste Enf RCRIS Comments: Not reported  
 Haz. Waste Penalty Type: Not reported  
 Haz. Waste Enf Order Dt. Signed: Not reported  
 Haz. Waste Enf Order Type: Not reported  
 Haz. Waste Penalty Amount: Not reported  
 Type Of Permit: Not reported  
 Permit No: Not reported  
 Enforcement Action Number: Not reported  
 Action: Not reported  
 Action Date: Not reported

## MAP FINDINGS

Map ID  
Direction  
Distance  
Elevation

Site

Database(s)

EDR ID Number  
EPA ID Number

**CORRAL FARM WASTE MANAGEMENT FACILITY (Continued)****S107678802**

Civil Charges Assessed: Not reported  
 Solid Waste Facility Description: Not reported  
 Inspection Event Completed Dt: Not reported  
 Inspection Event Description: Not reported  
 Flag: SOLIDWASTE

Name: CORRAL FARM WASTE MANAGEMENT FACILITY  
 Address: 6438 COLLEGE ST  
 Address 2: Not reported  
 Address 3: Not reported  
 City,State,Zip: WARRENTON, VA 20187  
 Facility ID: Not reported  
 Facility Name: Fauquier County CDD MRF  
 Location Address: 6438 College Street  
 Location Address 2: Not reported  
 Location City,St,Zip: Warrenton, VA 20187  
 Solid Waste Facility Region: NVRO  
 CEDS Site Id: 2039  
 Site Location: Adjacent to Corral Farm SLF #575  
 Solid Permit Id (alpha Prefix): Not reported  
 Solid Permit Id (numeric Suffix): Not reported  
 Solid Waste Unit Type: Fauquier County CDD MRF - Materials Recovery Facility - Active  
 Inspection Date: 8/8/2018  
 Inspection Event Code: SNDL  
 Inspection Event Complete Date: 8/14/2018  
 Solid Waste Enf Effective Date: Not reported  
 Solid Waste Enf Penalty Type: Not reported  
 Solid Waste Enf Penalty Amount: Not reported  
 Solid Waste Enf Type Desc: Not reported  
 Solid Waste Unit Type: Not reported  
 Solid Waste Unit Name: Not reported  
 Haz. Waste Facility Region: Not reported  
 Haz. Waste Facility Epaid: Not reported  
 Haz. Waste Enforcement Date: Not reported  
 Haz. Waste Enforcement Type: Not reported  
 Haz. Waste Enforcement Agency: Not reported  
 Haz. Waste Enf RCRIS Comments: Not reported  
 Haz. Waste Penalty Type: Not reported  
 Haz. Waste Enf Order Dt. Signed: Not reported  
 Haz. Waste Enf Order Type: Not reported  
 Haz. Waste Penalty Amount: Not reported  
 Type Of Permit: Not reported  
 Permit No: Not reported  
 Enforcement Action Number: Not reported  
 Action: Not reported  
 Action Date: Not reported  
 Civil Charges Assessed: Not reported  
 Solid Waste Facility Description: Not reported  
 Inspection Event Completed Dt: Not reported  
 Inspection Event Description: Not reported  
 Flag: SOLIDWASTE

Name: CORRAL FARM WASTE MANAGEMENT FACILITY  
 Address: 6438 COLLEGE ST  
 Address 2: Not reported  
 Address 3: Not reported  
 City,State,Zip: WARRENTON, VA 20187

## MAP FINDINGS

Map ID  
Direction  
Distance  
Elevation

Site

Database(s)

EDR ID Number  
EPA ID Number

**CORRAL FARM WASTE MANAGEMENT FACILITY (Continued)****S107678802**

Facility ID: Not reported  
 Facility Name: Fauquier County Solid Waste Management Facility  
 Location Address: 6438 College Street  
 Location Address 2: Not reported  
 Location City,St,Zip: Warrenton, VA 20187  
 Solid Waste Facility Region: NRO  
 CEDS Site Id: 522  
 Site Location: Not reported  
 Solid Permit Id (alpha Prefix): Not reported  
 Solid Permit Id (numeric Suffix): Not reported  
 Solid Waste Unit Type: Fauquier County Landfill - Sanitary Landfill - Inactive  
 Inspection Date: 2/10/2016  
 Inspection Event Code: Notice of  
 Inspection Event Complete Date: 2/19/2016  
 Solid Waste Enf Effective Date: Not reported  
 Solid Waste Enf Penalty Type: Not reported  
 Solid Waste Enf Penalty Amount: Not reported  
 Solid Waste Enf Type Desc: Not reported  
 Solid Waste Unit Type: Not reported  
 Solid Waste Unit Name: Not reported  
 Haz. Waste Facility Region: Not reported  
 Haz. Waste Facility Epaid: Not reported  
 Haz. Waste Enforcement Date: Not reported  
 Haz. Waste Enforcement Type: Not reported  
 Haz. Waste Enforcement Agency: Not reported  
 Haz. Waste Enf RCRIS Comments: Not reported  
 Haz. Waste Penalty Type: Not reported  
 Haz. Waste Enf Order Dt. Signed: Not reported  
 Haz. Waste Enf Order Type: Not reported  
 Haz. Waste Penalty Amount: Not reported  
 Type Of Permit: Not reported  
 Permit No: Not reported  
 Enforcement Action Number: Not reported  
 Action: Not reported  
 Action Date: Not reported  
 Civil Charges Assessed: Not reported  
 Solid Waste Facility Description: Not reported  
 Inspection Event Completed Dt: Not reported  
 Inspection Event Description: Not reported  
 Flag: SOLIDWASTE

Name: CORRAL FARM WASTE MANAGEMENT FACILITY  
 Address: 6438 COLLEGE ST  
 Address 2: Not reported  
 Address 3: Not reported  
 City,State,Zip: WARRENTON, VA 20187  
 Facility ID: Not reported  
 Facility Name: Fauquier County Solid Waste Management Facility  
 Location Address: 6438 College Street  
 Location Address 2: Not reported  
 Location City,St,Zip: Warrenton, VA 20187  
 Solid Waste Facility Region: NRO  
 CEDS Site Id: 522  
 Site Location: Not reported  
 Solid Permit Id (alpha Prefix): Not reported  
 Solid Permit Id (numeric Suffix): Not reported  
 Solid Waste Unit Type: Fauquier County Landfill - Sanitary Landfill - Inactive

## MAP FINDINGS

Map ID  
Direction  
Distance  
Elevation

Site

Database(s)

EDR ID Number  
EPA ID Number

**CORRAL FARM WASTE MANAGEMENT FACILITY (Continued)****S107678802**

Inspection Date: 2/10/2016  
 Inspection Event Code: Notice of  
 Inspection Event Complete Date: 2/19/2016  
 Solid Waste Enf Effective Date: Not reported  
 Solid Waste Enf Penalty Type: Not reported  
 Solid Waste Enf Penalty Amount: Not reported  
 Solid Waste Enf Type Desc: Not reported  
 Solid Waste Unit Type: Not reported  
 Solid Waste Unit Name: Not reported  
 Haz. Waste Facility Region: Not reported  
 Haz. Waste Facility Epaid: Not reported  
 Haz. Waste Enforcement Date: Not reported  
 Haz. Waste Enforcement Type: Not reported  
 Haz. Waste Enforcement Agency: Not reported  
 Haz. Waste Enf RCRIS Comments: Not reported  
 Haz. Waste Penalty Type: Not reported  
 Haz. Waste Enf Order Dt. Signed: Not reported  
 Haz. Waste Enf Order Type: Not reported  
 Haz. Waste Penalty Amount: Not reported  
 Type Of Permit: Not reported  
 Permit No: Not reported  
 Enforcement Action Number: Not reported  
 Action: Not reported  
 Action Date: Not reported  
 Civil Charges Assessed: Not reported  
 Solid Waste Facility Description: Not reported  
 Inspection Event Completed Dt: Not reported  
 Inspection Event Description: Not reported  
 Flag: SOLIDWASTE

Name: CORRAL FARM WASTE MANAGEMENT FACILITY  
 Address: 6438 COLLEGE ST  
 Address 2: Not reported  
 Address 3: Not reported  
 City,State,Zip: WARRENTON, VA 20187  
 Facility ID: Not reported  
 Facility Name: Fauquier County Solid Waste Management Facility  
 Location Address: 6438 College Street  
 Location Address 2: Not reported  
 Location City,St,Zip: Warrenton, VA 20187  
 Solid Waste Facility Region: NVRO  
 CEDS Site Id: 522  
 Site Location: Not reported  
 Solid Permit Id (alpha Prefix): Not reported  
 Solid Permit Id (numeric Suffix): Not reported  
 Solid Waste Unit Type: Corral Farm Sanitary Landfill - Sanitary Landfill - Active  
 Inspection Date: 1/8/2019  
 Inspection Event Code: INSPFAC  
 Inspection Event Complete Date: 1/8/2019  
 Solid Waste Enf Effective Date: Not reported  
 Solid Waste Enf Penalty Type: Not reported  
 Solid Waste Enf Penalty Amount: Not reported  
 Solid Waste Enf Type Desc: Not reported  
 Solid Waste Unit Type: Not reported  
 Solid Waste Unit Name: Not reported  
 Haz. Waste Facility Region: Not reported  
 Haz. Waste Facility Epaid: Not reported

## MAP FINDINGS

Map ID  
Direction  
Distance  
Elevation

Site

Database(s)

EDR ID Number  
EPA ID Number

**CORRAL FARM WASTE MANAGEMENT FACILITY (Continued)****S107678802**

Haz. Waste Enforcement Date: Not reported  
 Haz. Waste Enforcement Type: Not reported  
 Haz. Waste Enforcement Agency: Not reported  
 Haz. Waste Enf RCRIS Comments: Not reported  
 Haz. Waste Penalty Type: Not reported  
 Haz. Waste Enf Order Dt. Signed: Not reported  
 Haz. Waste Enf Order Type: Not reported  
 Haz. Waste Penalty Amount: Not reported  
 Type Of Permit: Not reported  
 Permit No: Not reported  
 Enforcement Action Number: Not reported  
 Action: Not reported  
 Action Date: Not reported  
 Civil Charges Assessed: Not reported  
 Solid Waste Facility Description: Not reported  
 Inspection Event Completed Dt: Not reported  
 Inspection Event Description: Not reported  
 Flag: SOLIDWASTE

Name: CORRAL FARM WASTE MANAGEMENT FACILITY  
 Address: 6438 COLLEGE ST  
 Address 2: Not reported  
 Address 3: Not reported  
 City,State,Zip: WARRENTON, VA 20187  
 Facility ID: Not reported  
 Facility Name: Fauquier County Solid Waste Management Facility  
 Location Address: 6438 College Street  
 Location Address 2: Not reported  
 Location City,St,Zip: Warrenton, VA 20187  
 Solid Waste Facility Region: NVRO  
 CEDS Site Id: 522  
 Site Location: Not reported  
 Solid Permit Id (alpha Prefix): Not reported  
 Solid Permit Id (numeric Suffix): Not reported  
 Solid Waste Unit Type: Corral Farm Sanitary Landfill - Sanitary Landfill - Active  
 Inspection Date: 1/8/2019  
 Inspection Event Code: SNDL  
 Inspection Event Complete Date: 1/15/2019  
 Solid Waste Enf Effective Date: Not reported  
 Solid Waste Enf Penalty Type: Not reported  
 Solid Waste Enf Penalty Amount: Not reported  
 Solid Waste Enf Type Desc: Not reported  
 Solid Waste Unit Type: Not reported  
 Solid Waste Unit Name: Not reported  
 Haz. Waste Facility Region: Not reported  
 Haz. Waste Facility Epaid: Not reported  
 Haz. Waste Enforcement Date: Not reported  
 Haz. Waste Enforcement Type: Not reported  
 Haz. Waste Enforcement Agency: Not reported  
 Haz. Waste Enf RCRIS Comments: Not reported  
 Haz. Waste Penalty Type: Not reported  
 Haz. Waste Enf Order Dt. Signed: Not reported  
 Haz. Waste Enf Order Type: Not reported  
 Haz. Waste Penalty Amount: Not reported  
 Type Of Permit: Not reported  
 Permit No: Not reported  
 Enforcement Action Number: Not reported

## MAP FINDINGS

Map ID  
Direction  
Distance  
Elevation

Site

Database(s)

EDR ID Number  
EPA ID Number

**CORRAL FARM WASTE MANAGEMENT FACILITY (Continued)****S107678802**

Action: Not reported  
Action Date: Not reported  
Civil Charges Assessed: Not reported  
Solid Waste Facility Description: Not reported  
Inspection Event Completed Dt: Not reported  
Inspection Event Description: Not reported  
Flag: SOLIDWASTE

Name: CORRAL FARM WASTE MANAGEMENT FACILITY  
Address: 6438 COLLEGE ST  
Address 2: Not reported  
Address 3: Not reported  
City,State,Zip: WARRENTON, VA 20187  
Facility ID: Not reported  
Facility Name: Fauquier County Solid Waste Management Facility  
Location Address: 6438 College Street  
Location Address 2: Not reported  
Location City,St,Zip: Warrenton, VA 20187  
Solid Waste Facility Region: NVRO  
CEDS Site Id: 522  
Site Location: Not reported  
Solid Permit Id (alpha Prefix): Not reported  
Solid Permit Id (numeric Suffix): Not reported  
Solid Waste Unit Type: Corral Farm Sanitary Landfill - Sanitary Landfill - Active  
Inspection Date: 10/24/2018  
Inspection Event Code: INSPFAC  
Inspection Event Complete Date: 10/24/2018  
Solid Waste Enf Effective Date: Not reported  
Solid Waste Enf Penalty Type: Not reported  
Solid Waste Enf Penalty Amount: Not reported  
Solid Waste Enf Type Desc: Not reported  
Solid Waste Unit Type: Not reported  
Solid Waste Unit Name: Not reported  
Haz. Waste Facility Region: Not reported  
Haz. Waste Facility Epaid: Not reported  
Haz. Waste Enforcement Date: Not reported  
Haz. Waste Enforcement Type: Not reported  
Haz. Waste Enforcement Agency: Not reported  
Haz. Waste Enf RCRIS Comments: Not reported  
Haz. Waste Penalty Type: Not reported  
Haz. Waste Enf Order Dt. Signed: Not reported  
Haz. Waste Enf Order Type: Not reported  
Haz. Waste Penalty Amount: Not reported  
Type Of Permit: Not reported  
Permit No: Not reported  
Enforcement Action Number: Not reported  
Action: Not reported  
Action Date: Not reported  
Civil Charges Assessed: Not reported  
Solid Waste Facility Description: Not reported  
Inspection Event Completed Dt: Not reported  
Inspection Event Description: Not reported  
Flag: SOLIDWASTE

Name: CORRAL FARM WASTE MANAGEMENT FACILITY  
Address: 6438 COLLEGE ST  
Address 2: Not reported

## MAP FINDINGS

Map ID  
Direction  
Distance  
Elevation

Site

Database(s)

EDR ID Number  
EPA ID Number

**CORRAL FARM WASTE MANAGEMENT FACILITY (Continued)****S107678802**

Address 3: Not reported  
City,State,Zip: WARRENTON, VA 20187  
Facility ID: Not reported  
Facility Name: Fauquier County Solid Waste Management Facility  
Location Address: 6438 College Street  
Location Address 2: Not reported  
Location City,St,Zip: Warrenton, VA 20187  
Solid Waste Facility Region: NVRO  
CEDS Site Id: 522  
Site Location: Not reported  
Solid Permit Id (alpha Prefix): Not reported  
Solid Permit Id (numeric Suffix): Not reported  
Solid Waste Unit Type: Corral Farm Sanitary Landfill - Sanitary Landfill - Active  
Inspection Date: 10/24/2018  
Inspection Event Code: SNDL  
Inspection Event Complete Date: 11/7/2018  
Solid Waste Enf Effective Date: Not reported  
Solid Waste Enf Penalty Type: Not reported  
Solid Waste Enf Penalty Amount: Not reported  
Solid Waste Enf Type Desc: Not reported  
Solid Waste Unit Type: Not reported  
Solid Waste Unit Name: Not reported  
Haz. Waste Facility Region: Not reported  
Haz. Waste Facility Epaid: Not reported  
Haz. Waste Enforcement Date: Not reported  
Haz. Waste Enforcement Type: Not reported  
Haz. Waste Enforcement Agency: Not reported  
Haz. Waste Enf RCRIS Comments: Not reported  
Haz. Waste Penalty Type: Not reported  
Haz. Waste Enf Order Dt. Signed: Not reported  
Haz. Waste Enf Order Type: Not reported  
Haz. Waste Penalty Amount: Not reported  
Type Of Permit: Not reported  
Permit No: Not reported  
Enforcement Action Number: Not reported  
Action: Not reported  
Action Date: Not reported  
Civil Charges Assessed: Not reported  
Solid Waste Facility Description: Not reported  
Inspection Event Completed Dt: Not reported  
Inspection Event Description: Not reported  
Flag: SOLIDWASTE

Name: CORRAL FARM WASTE MANAGEMENT FACILITY  
Address: 6438 COLLEGE ST  
Address 2: Not reported  
Address 3: Not reported  
City,State,Zip: WARRENTON, VA 20187  
Facility ID: Not reported  
Facility Name: Fauquier County Solid Waste Management Facility  
Location Address: 6438 College Street  
Location Address 2: Not reported  
Location City,St,Zip: Warrenton, VA 20187  
Solid Waste Facility Region: NVRO  
CEDS Site Id: 522  
Site Location: Not reported  
Solid Permit Id (alpha Prefix): Not reported

## MAP FINDINGS

Map ID  
Direction  
Distance  
Elevation

Site

Database(s)

EDR ID Number  
EPA ID Number

**CORRAL FARM WASTE MANAGEMENT FACILITY (Continued)****S107678802**

Solid Permit Id (numeric Suffix): Not reported  
 Solid Waste Unit Type: Corral Farm Sanitary Landfill - Sanitary Landfill - Active  
 Inspection Date: 10/27/2016  
 Inspection Event Code: DATERESP  
 Inspection Event Complete Date: 10/27/2016  
 Solid Waste Enf Effective Date: Not reported  
 Solid Waste Enf Penalty Type: Not reported  
 Solid Waste Enf Penalty Amount: Not reported  
 Solid Waste Enf Type Desc: Not reported  
 Solid Waste Unit Type: Not reported  
 Solid Waste Unit Name: Not reported  
 Haz. Waste Facility Region: Not reported  
 Haz. Waste Facility Epaid: Not reported  
 Haz. Waste Enforcement Date: Not reported  
 Haz. Waste Enforcement Type: Not reported  
 Haz. Waste Enforcement Agency: Not reported  
 Haz. Waste Enf RCRIS Comments: Not reported  
 Haz. Waste Penalty Type: Not reported  
 Haz. Waste Enf Order Dt. Signed: Not reported  
 Haz. Waste Enf Order Type: Not reported  
 Haz. Waste Penalty Amount: Not reported  
 Type Of Permit: Not reported  
 Permit No: Not reported  
 Enforcement Action Number: Not reported  
 Action: Not reported  
 Action Date: Not reported  
 Civil Charges Assessed: Not reported  
 Solid Waste Facility Description: Not reported  
 Inspection Event Completed Dt: Not reported  
 Inspection Event Description: Not reported  
 Flag: SOLIDWASTE

Name: CORRAL FARM WASTE MANAGEMENT FACILITY  
 Address: 6438 COLLEGE ST  
 Address 2: Not reported  
 Address 3: Not reported  
 City,State,Zip: WARRENTON, VA 20187  
 Facility ID: Not reported  
 Facility Name: Fauquier County Solid Waste Management Facility  
 Location Address: 6438 College Street  
 Location Address 2: Not reported  
 Location City,St,Zip: Warrenton, VA 20187  
 Solid Waste Facility Region: NVRO  
 CEDS Site Id: 522  
 Site Location: Not reported  
 Solid Permit Id (alpha Prefix): Not reported  
 Solid Permit Id (numeric Suffix): Not reported  
 Solid Waste Unit Type: Corral Farm Sanitary Landfill - Sanitary Landfill - Active  
 Inspection Date: 10/27/2016  
 Inspection Event Code: INSPFAC  
 Inspection Event Complete Date: 10/27/2016  
 Solid Waste Enf Effective Date: Not reported  
 Solid Waste Enf Penalty Type: Not reported  
 Solid Waste Enf Penalty Amount: Not reported  
 Solid Waste Enf Type Desc: Not reported  
 Solid Waste Unit Type: Not reported  
 Solid Waste Unit Name: Not reported



## MAP FINDINGS

Map ID  
Direction  
Distance  
Elevation

Site

Database(s)

EDR ID Number  
EPA ID Number

**CORRAL FARM WASTE MANAGEMENT FACILITY (Continued)****S107678802**

Haz. Waste Facility Region:	Not reported
Haz. Waste Facility Epaid:	Not reported
Haz. Waste Enforcement Date:	Not reported
Haz. Waste Enforcement Type:	Not reported
Haz. Waste Enforcement Agency:	Not reported
Haz. Waste Enf RCRIS Comments:	Not reported
Haz. Waste Penalty Type:	Not reported
Haz. Waste Enf Order Dt. Signed:	Not reported
Haz. Waste Enf Order Type:	Not reported
Haz. Waste Penalty Amount:	Not reported
Type Of Permit:	Not reported
Permit No:	Not reported
Enforcement Action Number:	Not reported
Action:	Not reported
Action Date:	Not reported
Civil Charges Assessed:	Not reported
Solid Waste Facility Description:	Not reported
Inspection Event Completed Dt:	Not reported
Inspection Event Description:	Not reported
Flag:	SOLIDWASTE
Name:	CORRAL FARM WASTE MANAGEMENT FACILITY
Address:	6438 COLLEGE ST
Address 2:	Not reported
Address 3:	Not reported
City,State,Zip:	WARRENTON, VA 20187
Facility ID:	Not reported
Facility Name:	Fauquier County Solid Waste Management Facility
Location Address:	6438 College Street
Location Address 2:	Not reported
Location City,St,Zip:	Warrenton, VA 20187
Solid Waste Facility Region:	NVRO
CEDS Site Id:	522
Site Location:	Not reported
Solid Permit Id (alpha Prefix):	Not reported
Solid Permit Id (numeric Suffix):	Not reported
Solid Waste Unit Type:	Corral Farm Sanitary Landfill - Sanitary Landfill - Active
Inspection Date:	10/27/2016
Inspection Event Code:	SWL
Inspection Event Complete Date:	3/31/2017
Solid Waste Enf Effective Date:	Not reported
Solid Waste Enf Penalty Type:	Not reported
Solid Waste Enf Penalty Amount:	Not reported
Solid Waste Enf Type Desc:	Not reported
Solid Waste Unit Type:	Not reported
Solid Waste Unit Name:	Not reported
Haz. Waste Facility Region:	Not reported
Haz. Waste Facility Epaid:	Not reported
Haz. Waste Enforcement Date:	Not reported
Haz. Waste Enforcement Type:	Not reported
Haz. Waste Enforcement Agency:	Not reported
Haz. Waste Enf RCRIS Comments:	Not reported
Haz. Waste Penalty Type:	Not reported
Haz. Waste Enf Order Dt. Signed:	Not reported
Haz. Waste Enf Order Type:	Not reported
Haz. Waste Penalty Amount:	Not reported
Type Of Permit:	Not reported

## MAP FINDINGS

Map ID  
Direction  
Distance  
Elevation

Site

Database(s)

EDR ID Number  
EPA ID Number

**CORRAL FARM WASTE MANAGEMENT FACILITY (Continued)****S107678802**

Permit No: Not reported  
 Enforcement Action Number: Not reported  
 Action: Not reported  
 Action Date: Not reported  
 Civil Charges Assessed: Not reported  
 Solid Waste Facility Description: Not reported  
 Inspection Event Completed Dt: Not reported  
 Inspection Event Description: Not reported  
 Flag: SOLIDWASTE

Name: CORRAL FARM WASTE MANAGEMENT FACILITY  
 Address: 6438 COLLEGE ST  
 Address 2: Not reported  
 Address 3: Not reported  
 City,State,Zip: WARRENTON, VA 20187  
 Facility ID: Not reported  
 Facility Name: Fauquier County Solid Waste Management Facility  
 Location Address: 6438 College Street  
 Location Address 2: Not reported  
 Location City,St,Zip: Warrenton, VA 20187  
 Solid Waste Facility Region: NVRO  
 CEDS Site Id: 522  
 Site Location: Not reported  
 Solid Permit Id (alpha Prefix): Not reported  
 Solid Permit Id (numeric Suffix): Not reported  
 Solid Waste Unit Type: Corral Farm Sanitary Landfill - Sanitary Landfill - Active  
 Inspection Date: 10/3/2017  
 Inspection Event Code: INSPFAC  
 Inspection Event Complete Date: 10/3/2017  
 Solid Waste Enf Effective Date: Not reported  
 Solid Waste Enf Penalty Type: Not reported  
 Solid Waste Enf Penalty Amount: Not reported  
 Solid Waste Enf Type Desc: Not reported  
 Solid Waste Unit Type: Not reported  
 Solid Waste Unit Name: Not reported  
 Haz. Waste Facility Region: Not reported  
 Haz. Waste Facility Epaid: Not reported  
 Haz. Waste Enforcement Date: Not reported  
 Haz. Waste Enforcement Type: Not reported  
 Haz. Waste Enforcement Agency: Not reported  
 Haz. Waste Enf RCRIS Comments: Not reported  
 Haz. Waste Penalty Type: Not reported  
 Haz. Waste Enf Order Dt. Signed: Not reported  
 Haz. Waste Enf Order Type: Not reported  
 Haz. Waste Penalty Amount: Not reported  
 Type Of Permit: Not reported  
 Permit No: Not reported  
 Enforcement Action Number: Not reported  
 Action: Not reported  
 Action Date: Not reported  
 Civil Charges Assessed: Not reported  
 Solid Waste Facility Description: Not reported  
 Inspection Event Completed Dt: Not reported  
 Inspection Event Description: Not reported  
 Flag: SOLIDWASTE

Name: CORRAL FARM WASTE MANAGEMENT FACILITY

## MAP FINDINGS

Map ID  
Direction  
Distance  
Elevation

Site

Database(s)

EDR ID Number  
EPA ID Number

**CORRAL FARM WASTE MANAGEMENT FACILITY (Continued)****S107678802**

Address: 6438 COLLEGE ST  
 Address 2: Not reported  
 Address 3: Not reported  
 City,State,Zip: WARRENTON, VA 20187  
 Facility ID: Not reported  
 Facility Name: Fauquier County Solid Waste Management Facility  
 Location Address: 6438 College Street  
 Location Address 2: Not reported  
 Location City,St,Zip: Warrenton, VA 20187  
 Solid Waste Facility Region: NVRO  
 CEDS Site Id: 522  
 Site Location: Not reported  
 Solid Permit Id (alpha Prefix): Not reported  
 Solid Permit Id (numeric Suffix): Not reported  
 Solid Waste Unit Type: Corral Farm Sanitary Landfill - Sanitary Landfill - Active  
 Inspection Date: 10/3/2017  
 Inspection Event Code: SNDL  
 Inspection Event Complete Date: 10/6/2017  
 Solid Waste Enf Effective Date: Not reported  
 Solid Waste Enf Penalty Type: Not reported  
 Solid Waste Enf Penalty Amount: Not reported  
 Solid Waste Enf Type Desc: Not reported  
 Solid Waste Unit Type: Not reported  
 Solid Waste Unit Name: Not reported  
 Haz. Waste Facility Region: Not reported  
 Haz. Waste Facility Epaid: Not reported  
 Haz. Waste Enforcement Date: Not reported  
 Haz. Waste Enforcement Type: Not reported  
 Haz. Waste Enforcement Agency: Not reported  
 Haz. Waste Enf RCRIS Comments: Not reported  
 Haz. Waste Penalty Type: Not reported  
 Haz. Waste Enf Order Dt. Signed: Not reported  
 Haz. Waste Enf Order Type: Not reported  
 Haz. Waste Penalty Amount: Not reported  
 Type Of Permit: Not reported  
 Permit No: Not reported  
 Enforcement Action Number: Not reported  
 Action: Not reported  
 Action Date: Not reported  
 Civil Charges Assessed: Not reported  
 Solid Waste Facility Description: Not reported  
 Inspection Event Completed Dt: Not reported  
 Inspection Event Description: Not reported  
 Flag: SOLIDWASTE

Name: CORRAL FARM WASTE MANAGEMENT FACILITY  
 Address: 6438 COLLEGE ST  
 Address 2: Not reported  
 Address 3: Not reported  
 City,State,Zip: WARRENTON, VA 20187  
 Facility ID: Not reported  
 Facility Name: Fauquier County Solid Waste Management Facility  
 Location Address: 6438 College Street  
 Location Address 2: Not reported  
 Location City,St,Zip: Warrenton, VA 20187  
 Solid Waste Facility Region: NVRO  
 CEDS Site Id: 522

## MAP FINDINGS

Map ID  
Direction  
Distance  
Elevation

Site

Database(s)

EDR ID Number  
EPA ID Number

**CORRAL FARM WASTE MANAGEMENT FACILITY (Continued)****S107678802**

Site Location: Not reported  
 Solid Permit Id (alpha Prefix): Not reported  
 Solid Permit Id (numeric Suffix): Not reported  
 Solid Waste Unit Type: Corral Farm Sanitary Landfill - Sanitary Landfill - Active  
 Inspection Date: 10/9/2019  
 Inspection Event Code: INSPFAC  
 Inspection Event Complete Date: 10/9/2019  
 Solid Waste Enf Effective Date: Not reported  
 Solid Waste Enf Penalty Type: Not reported  
 Solid Waste Enf Penalty Amount: Not reported  
 Solid Waste Enf Type Desc: Not reported  
 Solid Waste Unit Type: Not reported  
 Solid Waste Unit Name: Not reported  
 Haz. Waste Facility Region: Not reported  
 Haz. Waste Facility Epaid: Not reported  
 Haz. Waste Enforcement Date: Not reported  
 Haz. Waste Enforcement Type: Not reported  
 Haz. Waste Enforcement Agency: Not reported  
 Haz. Waste Enf RCRIS Comments: Not reported  
 Haz. Waste Penalty Type: Not reported  
 Haz. Waste Enf Order Dt. Signed: Not reported  
 Haz. Waste Enf Order Type: Not reported  
 Haz. Waste Penalty Amount: Not reported  
 Type Of Permit: Not reported  
 Permit No: Not reported  
 Enforcement Action Number: Not reported  
 Action: Not reported  
 Action Date: Not reported  
 Civil Charges Assessed: Not reported  
 Solid Waste Facility Description: Not reported  
 Inspection Event Completed Dt: Not reported  
 Inspection Event Description: Not reported  
 Flag: SOLIDWASTE

Name: CORRAL FARM WASTE MANAGEMENT FACILITY  
 Address: 6438 COLLEGE ST  
 Address 2: Not reported  
 Address 3: Not reported  
 City,State,Zip: WARRENTON, VA 20187  
 Facility ID: Not reported  
 Facility Name: Fauquier County Solid Waste Management Facility  
 Location Address: 6438 College Street  
 Location Address 2: Not reported  
 Location City,St,Zip: Warrenton, VA 20187  
 Solid Waste Facility Region: NVRO  
 CEDS Site Id: 522  
 Site Location: Not reported  
 Solid Permit Id (alpha Prefix): Not reported  
 Solid Permit Id (numeric Suffix): Not reported  
 Solid Waste Unit Type: Corral Farm Sanitary Landfill - Sanitary Landfill - Active  
 Inspection Date: 10/9/2019  
 Inspection Event Code: SNDL  
 Inspection Event Complete Date: 10/18/2019  
 Solid Waste Enf Effective Date: Not reported  
 Solid Waste Enf Penalty Type: Not reported  
 Solid Waste Enf Penalty Amount: Not reported  
 Solid Waste Enf Type Desc: Not reported

## MAP FINDINGS

Map ID  
Direction  
Distance  
Elevation

Site

Database(s)

EDR ID Number  
EPA ID Number

**CORRAL FARM WASTE MANAGEMENT FACILITY (Continued)****S107678802**

Solid Waste Unit Type: Not reported  
 Solid Waste Unit Name: Not reported  
 Haz. Waste Facility Region: Not reported  
 Haz. Waste Facility EpaId: Not reported  
 Haz. Waste Enforcement Date: Not reported  
 Haz. Waste Enforcement Type: Not reported  
 Haz. Waste Enforcement Agency: Not reported  
 Haz. Waste Enf RCRIS Comments: Not reported  
 Haz. Waste Penalty Type: Not reported  
 Haz. Waste Enf Order Dt. Signed: Not reported  
 Haz. Waste Enf Order Type: Not reported  
 Haz. Waste Penalty Amount: Not reported  
 Type Of Permit: Not reported  
 Permit No: Not reported  
 Enforcement Action Number: Not reported  
 Action: Not reported  
 Action Date: Not reported  
 Civil Charges Assessed: Not reported  
 Solid Waste Facility Description: Not reported  
 Inspection Event Completed Dt: Not reported  
 Inspection Event Description: Not reported  
 Flag: SOLIDWASTE

Name: CORRAL FARM WASTE MANAGEMENT FACILITY  
 Address: 6438 COLLEGE ST  
 Address 2: Not reported  
 Address 3: Not reported  
 City,State,Zip: WARRENTON, VA 20187  
 Facility ID: Not reported  
 Facility Name: Fauquier County Solid Waste Management Facility  
 Location Address: 6438 College Street  
 Location Address 2: Not reported  
 Location City,St,Zip: Warrenton, VA 20187  
 Solid Waste Facility Region: NVRO  
 CEDS Site Id: 522  
 Site Location: Not reported  
 Solid Permit Id (alpha Prefix): Not reported  
 Solid Permit Id (numeric Suffix): Not reported  
 Solid Waste Unit Type: Corral Farm Sanitary Landfill - Sanitary Landfill - Active  
 Inspection Date: 12/29/2016  
 Inspection Event Code: INSPFAC  
 Inspection Event Complete Date: 12/29/2016  
 Solid Waste Enf Effective Date: Not reported  
 Solid Waste Enf Penalty Type: Not reported  
 Solid Waste Enf Penalty Amount: Not reported  
 Solid Waste Enf Type Desc: Not reported  
 Solid Waste Unit Type: Not reported  
 Solid Waste Unit Name: Not reported  
 Haz. Waste Facility Region: Not reported  
 Haz. Waste Facility EpaId: Not reported  
 Haz. Waste Enforcement Date: Not reported  
 Haz. Waste Enforcement Type: Not reported  
 Haz. Waste Enforcement Agency: Not reported  
 Haz. Waste Enf RCRIS Comments: Not reported  
 Haz. Waste Penalty Type: Not reported  
 Haz. Waste Enf Order Dt. Signed: Not reported  
 Haz. Waste Enf Order Type: Not reported

## MAP FINDINGS

Map ID  
Direction  
Distance  
Elevation

Site

Database(s)

EDR ID Number  
EPA ID Number

**CORRAL FARM WASTE MANAGEMENT FACILITY (Continued)****S107678802**

Haz. Waste Penalty Amount:	Not reported
Type Of Permit:	Not reported
Permit No:	Not reported
Enforcement Action Number:	Not reported
Action:	Not reported
Action Date:	Not reported
Civil Charges Assessed:	Not reported
Solid Waste Facility Description:	Not reported
Inspection Event Completed Dt:	Not reported
Inspection Event Description:	Not reported
Flag:	SOLIDWASTE
Name:	CORRAL FARM WASTE MANAGEMENT FACILITY
Address:	6438 COLLEGE ST
Address 2:	Not reported
Address 3:	Not reported
City,State,Zip:	WARRENTON, VA 20187
Facility ID:	Not reported
Facility Name:	Fauquier County Solid Waste Management Facility
Location Address:	6438 College Street
Location Address 2:	Not reported
Location City,St,Zip:	Warrenton, VA 20187
Solid Waste Facility Region:	NVRO
CEDS Site Id:	522
Site Location:	Not reported
Solid Permit Id (alpha Prefix):	Not reported
Solid Permit Id (numeric Suffix):	Not reported
Solid Waste Unit Type:	Corral Farm Sanitary Landfill - Sanitary Landfill - Active
Inspection Date:	12/29/2016
Inspection Event Code:	SNDL
Inspection Event Complete Date:	1/3/2017
Solid Waste Enf Effective Date:	Not reported
Solid Waste Enf Penalty Type:	Not reported
Solid Waste Enf Penalty Amount:	Not reported
Solid Waste Enf Type Desc:	Not reported
Solid Waste Unit Type:	Not reported
Solid Waste Unit Name:	Not reported
Haz. Waste Facility Region:	Not reported
Haz. Waste Facility Epaid:	Not reported
Haz. Waste Enforcement Date:	Not reported
Haz. Waste Enforcement Type:	Not reported
Haz. Waste Enforcement Agency:	Not reported
Haz. Waste Enf RCRIS Comments:	Not reported
Haz. Waste Penalty Type:	Not reported
Haz. Waste Enf Order Dt. Signed:	Not reported
Haz. Waste Enf Order Type:	Not reported
Haz. Waste Penalty Amount:	Not reported
Type Of Permit:	Not reported
Permit No:	Not reported
Enforcement Action Number:	Not reported
Action:	Not reported
Action Date:	Not reported
Civil Charges Assessed:	Not reported
Solid Waste Facility Description:	Not reported
Inspection Event Completed Dt:	Not reported
Inspection Event Description:	Not reported
Flag:	SOLIDWASTE

## MAP FINDINGS

Map ID  
Direction  
Distance  
Elevation

Site

Database(s)

EDR ID Number  
EPA ID Number

**CORRAL FARM WASTE MANAGEMENT FACILITY (Continued)****S107678802**

Name: CORRAL FARM WASTE MANAGEMENT FACILITY  
 Address: 6438 COLLEGE ST  
 Address 2: Not reported  
 Address 3: Not reported  
 City,State,Zip: WARRENTON, VA 20187  
 Facility ID: Not reported  
 Facility Name: Fauquier County Solid Waste Management Facility  
 Location Address: 6438 College Street  
 Location Address 2: Not reported  
 Location City,St,Zip: Warrenton, VA 20187  
 Solid Waste Facility Region: NVRO  
 CEDS Site Id: 522  
 Site Location: Not reported  
 Solid Permit Id (alpha Prefix): Not reported  
 Solid Permit Id (numeric Suffix): Not reported  
 Solid Waste Unit Type: Corral Farm Sanitary Landfill - Sanitary Landfill - Active  
 Inspection Date: 12/6/2017  
 Inspection Event Code: DATERESP  
 Inspection Event Complete Date: 1/3/2018  
 Solid Waste Enf Effective Date: Not reported  
 Solid Waste Enf Penalty Type: Not reported  
 Solid Waste Enf Penalty Amount: Not reported  
 Solid Waste Enf Type Desc: Not reported  
 Solid Waste Unit Type: Not reported  
 Solid Waste Unit Name: Not reported  
 Haz. Waste Facility Region: Not reported  
 Haz. Waste Facility Epaid: Not reported  
 Haz. Waste Enforcement Date: Not reported  
 Haz. Waste Enforcement Type: Not reported  
 Haz. Waste Enforcement Agency: Not reported  
 Haz. Waste Enf RCRIS Comments: Not reported  
 Haz. Waste Penalty Type: Not reported  
 Haz. Waste Enf Order Dt. Signed: Not reported  
 Haz. Waste Enf Order Type: Not reported  
 Haz. Waste Penalty Amount: Not reported  
 Type Of Permit: Not reported  
 Permit No: Not reported  
 Enforcement Action Number: Not reported  
 Action: Not reported  
 Action Date: Not reported  
 Civil Charges Assessed: Not reported  
 Solid Waste Facility Description: Not reported  
 Inspection Event Completed Dt: Not reported  
 Inspection Event Description: Not reported  
 Flag: SOLIDWASTE

Name: CORRAL FARM WASTE MANAGEMENT FACILITY  
 Address: 6438 COLLEGE ST  
 Address 2: Not reported  
 Address 3: Not reported  
 City,State,Zip: WARRENTON, VA 20187  
 Facility ID: Not reported  
 Facility Name: Fauquier County Solid Waste Management Facility  
 Location Address: 6438 College Street  
 Location Address 2: Not reported  
 Location City,St,Zip: Warrenton, VA 20187  
 Solid Waste Facility Region: NVRO

## MAP FINDINGS

Map ID  
Direction  
Distance  
Elevation

Site

Database(s)

EDR ID Number  
EPA ID Number

**CORRAL FARM WASTE MANAGEMENT FACILITY (Continued)****S107678802**

CEDS Site Id: 522  
 Site Location: Not reported  
 Solid Permit Id (alpha Prefix): Not reported  
 Solid Permit Id (numeric Suffix): Not reported  
 Solid Waste Unit Type: Corral Farm Sanitary Landfill - Sanitary Landfill - Active  
 Inspection Date: 12/6/2017  
 Inspection Event Code: INSPFAC  
 Inspection Event Complete Date: 12/6/2017  
 Solid Waste Enf Effective Date: Not reported  
 Solid Waste Enf Penalty Type: Not reported  
 Solid Waste Enf Penalty Amount: Not reported  
 Solid Waste Enf Type Desc: Not reported  
 Solid Waste Unit Type: Not reported  
 Solid Waste Unit Name: Not reported  
 Haz. Waste Facility Region: Not reported  
 Haz. Waste Facility Epaid: Not reported  
 Haz. Waste Enforcement Date: Not reported  
 Haz. Waste Enforcement Type: Not reported  
 Haz. Waste Enforcement Agency: Not reported  
 Haz. Waste Enf RCRIS Comments: Not reported  
 Haz. Waste Penalty Type: Not reported  
 Haz. Waste Enf Order Dt. Signed: Not reported  
 Haz. Waste Enf Order Type: Not reported  
 Haz. Waste Penalty Amount: Not reported  
 Type Of Permit: Not reported  
 Permit No: Not reported  
 Enforcement Action Number: Not reported  
 Action: Not reported  
 Action Date: Not reported  
 Civil Charges Assessed: Not reported  
 Solid Waste Facility Description: Not reported  
 Inspection Event Completed Dt: Not reported  
 Inspection Event Description: Not reported  
 Flag: SOLIDWASTE

Name: CORRAL FARM WASTE MANAGEMENT FACILITY  
 Address: 6438 COLLEGE ST  
 Address 2: Not reported  
 Address 3: Not reported  
 City,State,Zip: WARRENTON, VA 20187  
 Facility ID: Not reported  
 Facility Name: Fauquier County Solid Waste Management Facility  
 Location Address: 6438 College Street  
 Location Address 2: Not reported  
 Location City,St,Zip: Warrenton, VA 20187  
 Solid Waste Facility Region: NVRO  
 CEDS Site Id: 522  
 Site Location: Not reported  
 Solid Permit Id (alpha Prefix): Not reported  
 Solid Permit Id (numeric Suffix): Not reported  
 Solid Waste Unit Type: Corral Farm Sanitary Landfill - Sanitary Landfill - Active  
 Inspection Date: 12/6/2017  
 Inspection Event Code: SDL  
 Inspection Event Complete Date: 1/22/2018  
 Solid Waste Enf Effective Date: Not reported  
 Solid Waste Enf Penalty Type: Not reported  
 Solid Waste Enf Penalty Amount: Not reported



## MAP FINDINGS

Map ID  
Direction  
Distance  
Elevation

Site

Database(s)

EDR ID Number  
EPA ID Number

**CORRAL FARM WASTE MANAGEMENT FACILITY (Continued)****S107678802**

Solid Waste Enf Type Desc: Not reported  
 Solid Waste Unit Type: Not reported  
 Solid Waste Unit Name: Not reported  
 Haz. Waste Facility Region: Not reported  
 Haz. Waste Facility Epaid: Not reported  
 Haz. Waste Enforcement Date: Not reported  
 Haz. Waste Enforcement Type: Not reported  
 Haz. Waste Enforcement Agency: Not reported  
 Haz. Waste Enf RCRIS Comments: Not reported  
 Haz. Waste Penalty Type: Not reported  
 Haz. Waste Enf Order Dt. Signed: Not reported  
 Haz. Waste Enf Order Type: Not reported  
 Haz. Waste Penalty Amount: Not reported  
 Type Of Permit: Not reported  
 Permit No: Not reported  
 Enforcement Action Number: Not reported  
 Action: Not reported  
 Action Date: Not reported  
 Civil Charges Assessed: Not reported  
 Solid Waste Facility Description: Not reported  
 Inspection Event Completed Dt: Not reported  
 Inspection Event Description: Not reported  
 Flag: SOLIDWASTE

Name: CORRAL FARM WASTE MANAGEMENT FACILITY  
 Address: 6438 COLLEGE ST  
 Address 2: Not reported  
 Address 3: Not reported  
 City,State,Zip: WARRENTON, VA 20187  
 Facility ID: Not reported  
 Facility Name: Fauquier County Solid Waste Management Facility  
 Location Address: 6438 College Street  
 Location Address 2: Not reported  
 Location City,St,Zip: Warrenton, VA 20187  
 Solid Waste Facility Region: NVRO  
 CEDS Site Id: 522  
 Site Location: Not reported  
 Solid Permit Id (alpha Prefix): Not reported  
 Solid Permit Id (numeric Suffix): Not reported  
 Solid Waste Unit Type: Corral Farm Sanitary Landfill - Sanitary Landfill - Active  
 Inspection Date: 2/10/2017  
 Inspection Event Code: INSPFAC  
 Inspection Event Complete Date: 2/10/2017  
 Solid Waste Enf Effective Date: Not reported  
 Solid Waste Enf Penalty Type: Not reported  
 Solid Waste Enf Penalty Amount: Not reported  
 Solid Waste Enf Type Desc: Not reported  
 Solid Waste Unit Type: Not reported  
 Solid Waste Unit Name: Not reported  
 Haz. Waste Facility Region: Not reported  
 Haz. Waste Facility Epaid: Not reported  
 Haz. Waste Enforcement Date: Not reported  
 Haz. Waste Enforcement Type: Not reported  
 Haz. Waste Enforcement Agency: Not reported  
 Haz. Waste Enf RCRIS Comments: Not reported  
 Haz. Waste Penalty Type: Not reported  
 Haz. Waste Enf Order Dt. Signed: Not reported

## MAP FINDINGS

Map ID  
Direction  
Distance  
Elevation

Site

Database(s)

EDR ID Number  
EPA ID Number

**CORRAL FARM WASTE MANAGEMENT FACILITY (Continued)****S107678802**

Haz. Waste Enf Order Type:	Not reported
Haz. Waste Penalty Amount:	Not reported
Type Of Permit:	Not reported
Permit No:	Not reported
Enforcement Action Number:	Not reported
Action:	Not reported
Action Date:	Not reported
Civil Charges Assessed:	Not reported
Solid Waste Facility Description:	Not reported
Inspection Event Completed Dt:	Not reported
Inspection Event Description:	Not reported
Flag:	SOLIDWASTE
Name:	CORRAL FARM WASTE MANAGEMENT FACILITY
Address:	6438 COLLEGE ST
Address 2:	Not reported
Address 3:	Not reported
City,State,Zip:	WARRENTON, VA 20187
Facility ID:	Not reported
Facility Name:	Fauquier County Solid Waste Management Facility
Location Address:	6438 College Street
Location Address 2:	Not reported
Location City,St,Zip:	Warrenton, VA 20187
Solid Waste Facility Region:	NVRO
CEDS Site Id:	522
Site Location:	Not reported
Solid Permit Id (alpha Prefix):	Not reported
Solid Permit Id (numeric Suffix):	Not reported
Solid Waste Unit Type:	Corral Farm Sanitary Landfill - Sanitary Landfill - Active
Inspection Date:	2/10/2017
Inspection Event Code:	SNDL
Inspection Event Complete Date:	2/21/2017
Solid Waste Enf Effective Date:	Not reported
Solid Waste Enf Penalty Type:	Not reported
Solid Waste Enf Penalty Amount:	Not reported
Solid Waste Enf Type Desc:	Not reported
Solid Waste Unit Type:	Not reported
Solid Waste Unit Name:	Not reported
Haz. Waste Facility Region:	Not reported
Haz. Waste Facility Epaid:	Not reported
Haz. Waste Enforcement Date:	Not reported
Haz. Waste Enforcement Type:	Not reported
Haz. Waste Enforcement Agency:	Not reported
Haz. Waste Enf RCRIS Comments:	Not reported
Haz. Waste Penalty Type:	Not reported
Haz. Waste Enf Order Dt. Signed:	Not reported
Haz. Waste Enf Order Type:	Not reported
Haz. Waste Penalty Amount:	Not reported
Type Of Permit:	Not reported
Permit No:	Not reported
Enforcement Action Number:	Not reported
Action:	Not reported
Action Date:	Not reported
Civil Charges Assessed:	Not reported
Solid Waste Facility Description:	Not reported
Inspection Event Completed Dt:	Not reported
Inspection Event Description:	Not reported

## MAP FINDINGS

Map ID  
Direction  
Distance  
Elevation

Site

Database(s)

EDR ID Number  
EPA ID Number

**CORRAL FARM WASTE MANAGEMENT FACILITY (Continued)****S107678802**

Flag: SOLIDWASTE

Name: CORRAL FARM WASTE MANAGEMENT FACILITY  
Address: 6438 COLLEGE ST  
Address 2: Not reported  
Address 3: Not reported  
City,State,Zip: WARRENTON, VA 20187  
Facility ID: Not reported  
Facility Name: Fauquier County Solid Waste Management Facility  
Location Address: 6438 College Street  
Location Address 2: Not reported  
Location City,St,Zip: Warrenton, VA 20187  
Solid Waste Facility Region: NVRO  
CEDS Site Id: 522  
Site Location: Not reported  
Solid Permit Id (alpha Prefix): Not reported  
Solid Permit Id (numeric Suffix): Not reported  
Solid Waste Unit Type: Corral Farm Sanitary Landfill - Sanitary Landfill - Active  
Inspection Date: 2/13/2018  
Inspection Event Code: INSPFAC  
Inspection Event Complete Date: 2/13/2018  
Solid Waste Enf Effective Date: Not reported  
Solid Waste Enf Penalty Type: Not reported  
Solid Waste Enf Penalty Amount: Not reported  
Solid Waste Enf Type Desc: Not reported  
Solid Waste Unit Type: Not reported  
Solid Waste Unit Name: Not reported  
Haz. Waste Facility Region: Not reported  
Haz. Waste Facility Epaid: Not reported  
Haz. Waste Enforcement Date: Not reported  
Haz. Waste Enforcement Type: Not reported  
Haz. Waste Enforcement Agency: Not reported  
Haz. Waste Enf RCRIS Comments: Not reported  
Haz. Waste Penalty Type: Not reported  
Haz. Waste Enf Order Dt. Signed: Not reported  
Haz. Waste Enf Order Type: Not reported  
Haz. Waste Penalty Amount: Not reported  
Type Of Permit: Not reported  
Permit No: Not reported  
Enforcement Action Number: Not reported  
Action: Not reported  
Action Date: Not reported  
Civil Charges Assessed: Not reported  
Solid Waste Facility Description: Not reported  
Inspection Event Completed Dt: Not reported  
Inspection Event Description: Not reported  
Flag: SOLIDWASTE

Name: CORRAL FARM WASTE MANAGEMENT FACILITY  
Address: 6438 COLLEGE ST  
Address 2: Not reported  
Address 3: Not reported  
City,State,Zip: WARRENTON, VA 20187  
Facility ID: Not reported  
Facility Name: Fauquier County Solid Waste Management Facility  
Location Address: 6438 College Street  
Location Address 2: Not reported

## MAP FINDINGS

Map ID  
Direction  
Distance  
Elevation

Site

Database(s)

EDR ID Number  
EPA ID Number

**CORRAL FARM WASTE MANAGEMENT FACILITY (Continued)****S107678802**

Location City,St,Zip: Warrenton, VA 20187  
 Solid Waste Facility Region: NVRO  
 CEDS Site Id: 522  
 Site Location: Not reported  
 Solid Permit Id (alpha Prefix): Not reported  
 Solid Permit Id (numeric Suffix): Not reported  
 Solid Waste Unit Type: Corral Farm Sanitary Landfill - Sanitary Landfill - Active  
 Inspection Date: 2/13/2018  
 Inspection Event Code: SNDL  
 Inspection Event Complete Date: 2/22/2018  
 Solid Waste Enf Effective Date: Not reported  
 Solid Waste Enf Penalty Type: Not reported  
 Solid Waste Enf Penalty Amount: Not reported  
 Solid Waste Enf Type Desc: Not reported  
 Solid Waste Unit Type: Not reported  
 Solid Waste Unit Name: Not reported  
 Haz. Waste Facility Region: Not reported  
 Haz. Waste Facility Epaid: Not reported  
 Haz. Waste Enforcement Date: Not reported  
 Haz. Waste Enforcement Type: Not reported  
 Haz. Waste Enforcement Agency: Not reported  
 Haz. Waste Enf RCRIS Comments: Not reported  
 Haz. Waste Penalty Type: Not reported  
 Haz. Waste Enf Order Dt. Signed: Not reported  
 Haz. Waste Enf Order Type: Not reported  
 Haz. Waste Penalty Amount: Not reported  
 Type Of Permit: Not reported  
 Permit No: Not reported  
 Enforcement Action Number: Not reported  
 Action: Not reported  
 Action Date: Not reported  
 Civil Charges Assessed: Not reported  
 Solid Waste Facility Description: Not reported  
 Inspection Event Completed Dt: Not reported  
 Inspection Event Description: Not reported  
 Flag: SOLIDWASTE

Name: CORRAL FARM WASTE MANAGEMENT FACILITY  
 Address: 6438 COLLEGE ST  
 Address 2: Not reported  
 Address 3: Not reported  
 City,State,Zip: WARRENTON, VA 20187  
 Facility ID: Not reported  
 Facility Name: Fauquier County Solid Waste Management Facility  
 Location Address: 6438 College Street  
 Location Address 2: Not reported  
 Location City,St,Zip: Warrenton, VA 20187  
 Solid Waste Facility Region: NVRO  
 CEDS Site Id: 522  
 Site Location: Not reported  
 Solid Permit Id (alpha Prefix): Not reported  
 Solid Permit Id (numeric Suffix): Not reported  
 Solid Waste Unit Type: Corral Farm Sanitary Landfill - Sanitary Landfill - Active  
 Inspection Date: 4/10/2018  
 Inspection Event Code: DATERESP  
 Inspection Event Complete Date: 4/24/2018  
 Solid Waste Enf Effective Date: Not reported

## MAP FINDINGS

Map ID  
Direction  
Distance  
Elevation

Site

Database(s)

EDR ID Number  
EPA ID Number

**CORRAL FARM WASTE MANAGEMENT FACILITY (Continued)****S107678802**

Solid Waste Enf Penalty Type: Not reported  
 Solid Waste Enf Penalty Amount: Not reported  
 Solid Waste Enf Type Desc: Not reported  
 Solid Waste Unit Type: Not reported  
 Solid Waste Unit Name: Not reported  
 Haz. Waste Facility Region: Not reported  
 Haz. Waste Facility Epaid: Not reported  
 Haz. Waste Enforcement Date: Not reported  
 Haz. Waste Enforcement Type: Not reported  
 Haz. Waste Enforcement Agency: Not reported  
 Haz. Waste Enf RCRIS Comments: Not reported  
 Haz. Waste Penalty Type: Not reported  
 Haz. Waste Enf Order Dt. Signed: Not reported  
 Haz. Waste Enf Order Type: Not reported  
 Haz. Waste Penalty Amount: Not reported  
 Type Of Permit: Not reported  
 Permit No: Not reported  
 Enforcement Action Number: Not reported  
 Action: Not reported  
 Action Date: Not reported  
 Civil Charges Assessed: Not reported  
 Solid Waste Facility Description: Not reported  
 Inspection Event Completed Dt: Not reported  
 Inspection Event Description: Not reported  
 Flag: SOLIDWASTE

Name: CORRAL FARM WASTE MANAGEMENT FACILITY  
 Address: 6438 COLLEGE ST  
 Address 2: Not reported  
 Address 3: Not reported  
 City,State,Zip: WARRENTON, VA 20187  
 Facility ID: Not reported  
 Facility Name: Fauquier County Solid Waste Management Facility  
 Location Address: 6438 College Street  
 Location Address 2: Not reported  
 Location City,St,Zip: Warrenton, VA 20187  
 Solid Waste Facility Region: NVRO  
 CEDS Site Id: 522  
 Site Location: Not reported  
 Solid Permit Id (alpha Prefix): Not reported  
 Solid Permit Id (numeric Suffix): Not reported  
 Solid Waste Unit Type: Corral Farm Sanitary Landfill - Sanitary Landfill - Active  
 Inspection Date: 4/10/2018  
 Inspection Event Code: INSPFAC  
 Inspection Event Complete Date: 4/10/2018  
 Solid Waste Enf Effective Date: Not reported  
 Solid Waste Enf Penalty Type: Not reported  
 Solid Waste Enf Penalty Amount: Not reported  
 Solid Waste Enf Type Desc: Not reported  
 Solid Waste Unit Type: Not reported  
 Solid Waste Unit Name: Not reported  
 Haz. Waste Facility Region: Not reported  
 Haz. Waste Facility Epaid: Not reported  
 Haz. Waste Enforcement Date: Not reported  
 Haz. Waste Enforcement Type: Not reported  
 Haz. Waste Enforcement Agency: Not reported  
 Haz. Waste Enf RCRIS Comments: Not reported

## MAP FINDINGS

Map ID  
 Direction  
 Distance  
 Elevation

Site

Database(s)

EDR ID Number  
 EPA ID Number

**CORRAL FARM WASTE MANAGEMENT FACILITY (Continued)****S107678802**

Haz. Waste Penalty Type: Not reported  
 Haz. Waste Enf Order Dt. Signed: Not reported  
 Haz. Waste Enf Order Type: Not reported  
 Haz. Waste Penalty Amount: Not reported  
 Type Of Permit: Not reported  
 Permit No: Not reported  
 Enforcement Action Number: Not reported  
 Action: Not reported  
 Action Date: Not reported  
 Civil Charges Assessed: Not reported  
 Solid Waste Facility Description: Not reported  
 Inspection Event Completed Dt: Not reported  
 Inspection Event Description: Not reported  
 Flag: SOLIDWASTE

Name: CORRAL FARM WASTE MANAGEMENT FACILITY  
 Address: 6438 COLLEGE ST  
 Address 2: Not reported  
 Address 3: Not reported  
 City,State,Zip: WARRENTON, VA 20187  
 Facility ID: Not reported  
 Facility Name: Fauquier County Solid Waste Management Facility  
 Location Address: 6438 College Street  
 Location Address 2: Not reported  
 Location City,St,Zip: Warrenton, VA 20187  
 Solid Waste Facility Region: NVRO  
 CEDS Site Id: 522  
 Site Location: Not reported  
 Solid Permit Id (alpha Prefix): Not reported  
 Solid Permit Id (numeric Suffix): Not reported  
 Solid Waste Unit Type: Corral Farm Sanitary Landfill - Sanitary Landfill - Active  
 Inspection Date: 4/10/2018  
 Inspection Event Code: SWL  
 Inspection Event Complete Date: 4/24/2018  
 Solid Waste Enf Effective Date: Not reported  
 Solid Waste Enf Penalty Type: Not reported  
 Solid Waste Enf Penalty Amount: Not reported  
 Solid Waste Enf Type Desc: Not reported  
 Solid Waste Unit Type: Not reported  
 Solid Waste Unit Name: Not reported  
 Haz. Waste Facility Region: Not reported  
 Haz. Waste Facility Epaid: Not reported  
 Haz. Waste Enforcement Date: Not reported  
 Haz. Waste Enforcement Type: Not reported  
 Haz. Waste Enforcement Agency: Not reported  
 Haz. Waste Enf RCRIS Comments: Not reported  
 Haz. Waste Penalty Type: Not reported  
 Haz. Waste Enf Order Dt. Signed: Not reported  
 Haz. Waste Enf Order Type: Not reported  
 Haz. Waste Penalty Amount: Not reported  
 Type Of Permit: Not reported  
 Permit No: Not reported  
 Enforcement Action Number: Not reported  
 Action: Not reported  
 Action Date: Not reported  
 Civil Charges Assessed: Not reported  
 Solid Waste Facility Description: Not reported

## MAP FINDINGS

Map ID  
Direction  
Distance  
Elevation

Site

Database(s)

EDR ID Number  
EPA ID Number

**CORRAL FARM WASTE MANAGEMENT FACILITY (Continued)****S107678802**

Inspection Event Completed Dt: Not reported  
 Inspection Event Description: Not reported  
 Flag: SOLIDWASTE

Name: CORRAL FARM WASTE MANAGEMENT FACILITY  
 Address: 6438 COLLEGE ST  
 Address 2: Not reported  
 Address 3: Not reported  
 City,State,Zip: WARRENTON, VA 20187  
 Facility ID: Not reported  
 Facility Name: Fauquier County Solid Waste Management Facility  
 Location Address: 6438 College Street  
 Location Address 2: Not reported  
 Location City,St,Zip: Warrenton, VA 20187  
 Solid Waste Facility Region: NVRO  
 CEDS Site Id: 522  
 Site Location: Not reported  
 Solid Permit Id (alpha Prefix): Not reported  
 Solid Permit Id (numeric Suffix): Not reported  
 Solid Waste Unit Type: Corral Farm Sanitary Landfill - Sanitary Landfill - Active  
 Inspection Date: 4/17/2019  
 Inspection Event Code: INSPFAC  
 Inspection Event Complete Date: 4/17/2019  
 Solid Waste Enf Effective Date: Not reported  
 Solid Waste Enf Penalty Type: Not reported  
 Solid Waste Enf Penalty Amount: Not reported  
 Solid Waste Enf Type Desc: Not reported  
 Solid Waste Unit Type: Not reported  
 Solid Waste Unit Name: Not reported  
 Haz. Waste Facility Region: Not reported  
 Haz. Waste Facility Epaid: Not reported  
 Haz. Waste Enforcement Date: Not reported  
 Haz. Waste Enforcement Type: Not reported  
 Haz. Waste Enforcement Agency: Not reported  
 Haz. Waste Enf RCRIS Comments: Not reported  
 Haz. Waste Penalty Type: Not reported  
 Haz. Waste Enf Order Dt. Signed: Not reported  
 Haz. Waste Enf Order Type: Not reported  
 Haz. Waste Penalty Amount: Not reported  
 Type Of Permit: Not reported  
 Permit No: Not reported  
 Enforcement Action Number: Not reported  
 Action: Not reported  
 Action Date: Not reported  
 Civil Charges Assessed: Not reported  
 Solid Waste Facility Description: Not reported  
 Inspection Event Completed Dt: Not reported  
 Inspection Event Description: Not reported  
 Flag: SOLIDWASTE

Name: CORRAL FARM WASTE MANAGEMENT FACILITY  
 Address: 6438 COLLEGE ST  
 Address 2: Not reported  
 Address 3: Not reported  
 City,State,Zip: WARRENTON, VA 20187  
 Facility ID: Not reported  
 Facility Name: Fauquier County Solid Waste Management Facility

## MAP FINDINGS

Map ID  
Direction  
Distance  
Elevation

Site

Database(s)

EDR ID Number  
EPA ID Number

**CORRAL FARM WASTE MANAGEMENT FACILITY (Continued)****S107678802**

Location Address: 6438 College Street  
 Location Address 2: Not reported  
 Location City,St,Zip: Warrenton, VA 20187  
 Solid Waste Facility Region: NVRO  
 CEDS Site Id: 522  
 Site Location: Not reported  
 Solid Permit Id (alpha Prefix): Not reported  
 Solid Permit Id (numeric Suffix): Not reported  
 Solid Waste Unit Type: Corral Farm Sanitary Landfill - Sanitary Landfill - Active  
 Inspection Date: 4/17/2019  
 Inspection Event Code: SNDL  
 Inspection Event Complete Date: 4/25/2019  
 Solid Waste Enf Effective Date: Not reported  
 Solid Waste Enf Penalty Type: Not reported  
 Solid Waste Enf Penalty Amount: Not reported  
 Solid Waste Enf Type Desc: Not reported  
 Solid Waste Unit Type: Not reported  
 Solid Waste Unit Name: Not reported  
 Haz. Waste Facility Region: Not reported  
 Haz. Waste Facility Epaid: Not reported  
 Haz. Waste Enforcement Date: Not reported  
 Haz. Waste Enforcement Type: Not reported  
 Haz. Waste Enforcement Agency: Not reported  
 Haz. Waste Enf RCRIS Comments: Not reported  
 Haz. Waste Penalty Type: Not reported  
 Haz. Waste Enf Order Dt. Signed: Not reported  
 Haz. Waste Enf Order Type: Not reported  
 Haz. Waste Penalty Amount: Not reported  
 Type Of Permit: Not reported  
 Permit No: Not reported  
 Enforcement Action Number: Not reported  
 Action: Not reported  
 Action Date: Not reported  
 Civil Charges Assessed: Not reported  
 Solid Waste Facility Description: Not reported  
 Inspection Event Completed Dt: Not reported  
 Inspection Event Description: Not reported  
 Flag: SOLIDWASTE

Name: CORRAL FARM WASTE MANAGEMENT FACILITY  
 Address: 6438 COLLEGE ST  
 Address 2: Not reported  
 Address 3: Not reported  
 City,State,Zip: WARRENTON, VA 20187  
 Facility ID: Not reported  
 Facility Name: Fauquier County Solid Waste Management Facility  
 Location Address: 6438 College Street  
 Location Address 2: Not reported  
 Location City,St,Zip: Warrenton, VA 20187  
 Solid Waste Facility Region: NVRO  
 CEDS Site Id: 522  
 Site Location: Not reported  
 Solid Permit Id (alpha Prefix): Not reported  
 Solid Permit Id (numeric Suffix): Not reported  
 Solid Waste Unit Type: Corral Farm Sanitary Landfill - Sanitary Landfill - Active  
 Inspection Date: 4/26/2017  
 Inspection Event Code: INSPFAC



## MAP FINDINGS

Map ID  
Direction  
Distance  
Elevation

Site

Database(s)

EDR ID Number  
EPA ID Number

**CORRAL FARM WASTE MANAGEMENT FACILITY (Continued)****S107678802**

Inspection Event Complete Date: 4/26/2017  
 Solid Waste Enf Effective Date: Not reported  
 Solid Waste Enf Penalty Type: Not reported  
 Solid Waste Enf Penalty Amount: Not reported  
 Solid Waste Enf Type Desc: Not reported  
 Solid Waste Unit Type: Not reported  
 Solid Waste Unit Name: Not reported  
 Haz. Waste Facility Region: Not reported  
 Haz. Waste Facility Epaid: Not reported  
 Haz. Waste Enforcement Date: Not reported  
 Haz. Waste Enforcement Type: Not reported  
 Haz. Waste Enforcement Agency: Not reported  
 Haz. Waste Enf RCRIS Comments: Not reported  
 Haz. Waste Penalty Type: Not reported  
 Haz. Waste Enf Order Dt. Signed: Not reported  
 Haz. Waste Enf Order Type: Not reported  
 Haz. Waste Penalty Amount: Not reported  
 Type Of Permit: Not reported  
 Permit No: Not reported  
 Enforcement Action Number: Not reported  
 Action: Not reported  
 Action Date: Not reported  
 Civil Charges Assessed: Not reported  
 Solid Waste Facility Description: Not reported  
 Inspection Event Completed Dt: Not reported  
 Inspection Event Description: Not reported  
 Flag: SOLIDWASTE

Name: CORRAL FARM WASTE MANAGEMENT FACILITY  
 Address: 6438 COLLEGE ST  
 Address 2: Not reported  
 Address 3: Not reported  
 City,State,Zip: WARRENTON, VA 20187  
 Facility ID: Not reported  
 Facility Name: Fauquier County Solid Waste Management Facility  
 Location Address: 6438 College Street  
 Location Address 2: Not reported  
 Location City,St,Zip: Warrenton, VA 20187  
 Solid Waste Facility Region: NVRO  
 CEDS Site Id: 522  
 Site Location: Not reported  
 Solid Permit Id (alpha Prefix): Not reported  
 Solid Permit Id (numeric Suffix): Not reported  
 Solid Waste Unit Type: Corral Farm Sanitary Landfill - Sanitary Landfill - Active  
 Inspection Date: 4/26/2017  
 Inspection Event Code: SNDL  
 Inspection Event Complete Date: 4/28/2017  
 Solid Waste Enf Effective Date: Not reported  
 Solid Waste Enf Penalty Type: Not reported  
 Solid Waste Enf Penalty Amount: Not reported  
 Solid Waste Enf Type Desc: Not reported  
 Solid Waste Unit Type: Not reported  
 Solid Waste Unit Name: Not reported  
 Haz. Waste Facility Region: Not reported  
 Haz. Waste Facility Epaid: Not reported  
 Haz. Waste Enforcement Date: Not reported  
 Haz. Waste Enforcement Type: Not reported

## MAP FINDINGS

Map ID  
Direction  
Distance  
Elevation

Site

Database(s)

EDR ID Number  
EPA ID Number

**CORRAL FARM WASTE MANAGEMENT FACILITY (Continued)****S107678802**

Haz. Waste Enforcement Agency: Not reported  
 Haz. Waste Enf RCRIS Comments: Not reported  
 Haz. Waste Penalty Type: Not reported  
 Haz. Waste Enf Order Dt. Signed: Not reported  
 Haz. Waste Enf Order Type: Not reported  
 Haz. Waste Penalty Amount: Not reported  
 Type Of Permit: Not reported  
 Permit No: Not reported  
 Enforcement Action Number: Not reported  
 Action: Not reported  
 Action Date: Not reported  
 Civil Charges Assessed: Not reported  
 Solid Waste Facility Description: Not reported  
 Inspection Event Completed Dt: Not reported  
 Inspection Event Description: Not reported  
 Flag: SOLIDWASTE

Name: CORRAL FARM WASTE MANAGEMENT FACILITY  
 Address: 6438 COLLEGE ST  
 Address 2: Not reported  
 Address 3: Not reported  
 City,State,Zip: WARRENTON, VA 20187  
 Facility ID: Not reported  
 Facility Name: Fauquier County Solid Waste Management Facility  
 Location Address: 6438 College Street  
 Location Address 2: Not reported  
 Location City,St,Zip: Warrenton, VA 20187  
 Solid Waste Facility Region: NVRO  
 CEDS Site Id: 522  
 Site Location: Not reported  
 Solid Permit Id (alpha Prefix): Not reported  
 Solid Permit Id (numeric Suffix): Not reported  
 Solid Waste Unit Type: Corral Farm Sanitary Landfill - Sanitary Landfill - Active  
 Inspection Date: 6/11/2018  
 Inspection Event Code: INSPFAC  
 Inspection Event Complete Date: 6/11/2018  
 Solid Waste Enf Effective Date: Not reported  
 Solid Waste Enf Penalty Type: Not reported  
 Solid Waste Enf Penalty Amount: Not reported  
 Solid Waste Enf Type Desc: Not reported  
 Solid Waste Unit Type: Not reported  
 Solid Waste Unit Name: Not reported  
 Haz. Waste Facility Region: Not reported  
 Haz. Waste Facility Epaid: Not reported  
 Haz. Waste Enforcement Date: Not reported  
 Haz. Waste Enforcement Type: Not reported  
 Haz. Waste Enforcement Agency: Not reported  
 Haz. Waste Enf RCRIS Comments: Not reported  
 Haz. Waste Penalty Type: Not reported  
 Haz. Waste Enf Order Dt. Signed: Not reported  
 Haz. Waste Enf Order Type: Not reported  
 Haz. Waste Penalty Amount: Not reported  
 Type Of Permit: Not reported  
 Permit No: Not reported  
 Enforcement Action Number: Not reported  
 Action: Not reported  
 Action Date: Not reported

## MAP FINDINGS

Map ID  
Direction  
Distance  
Elevation

Site

Database(s)

EDR ID Number  
EPA ID Number

**CORRAL FARM WASTE MANAGEMENT FACILITY (Continued)****S107678802**

Civil Charges Assessed: Not reported  
Solid Waste Facility Description: Not reported  
Inspection Event Completed Dt: Not reported  
Inspection Event Description: Not reported  
Flag: SOLIDWASTE

Name: CORRAL FARM WASTE MANAGEMENT FACILITY  
Address: 6438 COLLEGE ST  
Address 2: Not reported  
Address 3: Not reported  
City,State,Zip: WARRENTON, VA 20187  
Facility ID: Not reported  
Facility Name: Fauquier County Solid Waste Management Facility  
Location Address: 6438 College Street  
Location Address 2: Not reported  
Location City,St,Zip: Warrenton, VA 20187  
Solid Waste Facility Region: NVRO  
CEDS Site Id: 522  
Site Location: Not reported  
Solid Permit Id (alpha Prefix): Not reported  
Solid Permit Id (numeric Suffix): Not reported  
Solid Waste Unit Type: Corral Farm Sanitary Landfill - Sanitary Landfill - Active  
Inspection Date: 6/11/2018  
Inspection Event Code: SNDL  
Inspection Event Complete Date: 6/15/2018  
Solid Waste Enf Effective Date: Not reported  
Solid Waste Enf Penalty Type: Not reported  
Solid Waste Enf Penalty Amount: Not reported  
Solid Waste Enf Type Desc: Not reported  
Solid Waste Unit Type: Not reported  
Solid Waste Unit Name: Not reported  
Haz. Waste Facility Region: Not reported  
Haz. Waste Facility Epaid: Not reported  
Haz. Waste Enforcement Date: Not reported  
Haz. Waste Enforcement Type: Not reported  
Haz. Waste Enforcement Agency: Not reported  
Haz. Waste Enf RCRIS Comments: Not reported  
Haz. Waste Penalty Type: Not reported  
Haz. Waste Enf Order Dt. Signed: Not reported  
Haz. Waste Enf Order Type: Not reported  
Haz. Waste Penalty Amount: Not reported  
Type Of Permit: Not reported  
Permit No: Not reported  
Enforcement Action Number: Not reported  
Action: Not reported  
Action Date: Not reported  
Civil Charges Assessed: Not reported  
Solid Waste Facility Description: Not reported  
Inspection Event Completed Dt: Not reported  
Inspection Event Description: Not reported  
Flag: SOLIDWASTE

## Financial Assurance 2:

Name: CORRAL FARM WASTE MANAGEMENT FACILITY  
Address: 6438 COLLEGE ST  
City,State,Zip: WARRENTON, VA 20187  
Latitude: 38.68024

## MAP FINDINGS

Map ID  
Direction  
Distance  
Elevation

Site

Database(s)

EDR ID Number  
EPA ID Number

**CORRAL FARM WASTE MANAGEMENT FACILITY (Continued)****S107678802**

Longitude: -77.779348  
Permit: PBR625  
Closure Estimate: 58104  
Post Closure Estimate: 0  
Corrective Action Estimate: 0  
Total Estimate: 58104  
Solid Waste Financial Mechanism Name: Local Government Financial Test  
Solid Permit Status: Active  
Permit Operating Status: P  
POS Effective Date: 09/22/2017  
Solid Waste Facility Region: Northern Virginia Regional Office

Name: CORRAL FARM WASTE MANAGEMENT FACILITY  
Address: 6438 COLLEGE ST  
City,State,Zip: WARRENTON, VA 20187  
Latitude: 38.68171153  
Longitude: -77.78016278  
Permit: SWP149  
Closure Estimate: 12089687  
Post Closure Estimate: 11449100  
Corrective Action Estimate: 85035  
Total Estimate: 23623822  
Solid Waste Financial Mechanism Name: Local Government Financial Test  
Solid Permit Status: Inactive  
Permit Operating Status: P  
POS Effective Date: 02/04/1974  
Solid Waste Facility Region: Northern Virginia Regional Office

Name: CORRAL FARM WASTE MANAGEMENT FACILITY  
Address: 6438 COLLEGE ST  
City,State,Zip: WARRENTON, VA 20187  
Latitude: 38.677499  
Longitude: -77.779052  
Permit: SWP575  
Closure Estimate: 7403140  
Post Closure Estimate: 4959272  
Corrective Action Estimate: 0  
Total Estimate: 12362412  
Solid Waste Financial Mechanism Name: Local Government Financial Test  
Solid Permit Status: Active  
Permit Operating Status: P  
POS Effective Date: 09/23/1994  
Solid Waste Facility Region: Northern Virginia Regional Office

**A3** **FAUQUIER COUNTY HHW**  
**East** **6438 COLLEGE STREET**  
**1/8-1/4** **WARRENTON, VA 20187**  
**0.129 mi.**  
**682 ft.** **Site 3 of 3 in cluster A**

**RCRA-VSQG** **1012189076**  
**VAR000517722**

**Relative:**  
**Higher**  
**Actual:**  
**579 ft.**

RCRA-VSQG:  
Date Form Received by Agency: 20090710  
Handler Name: FAUQUIER COUNTY HHW  
Handler Address: 6438 COLLEGE STREET  
Handler City,State,Zip: WARRENTON, VA 20187  
EPA ID: VAR000517722  
Contact Name: MIKE DORSEY  
Contact Address: Not reported

## MAP FINDINGS

Map ID  
Direction  
Distance  
Elevation

Site

Database(s)

EDR ID Number  
EPA ID Number

## FAUQUIER COUNTY HHW (Continued)

1012189076

Contact City,State,Zip:	Not reported
Contact Telephone:	540-347-6811
Contact Fax:	Not reported
Contact Email:	MIKE.DORSEY@FAUQUIERCOUNTY.GOV
Contact Title:	Not reported
EPA Region:	03
Land Type:	County
Federal Waste Generator Description:	Conditionally Exempt Small Quantity Generator
Non-Notifier:	Not reported
Biennial Report Cycle:	Not reported
Accessibility:	Not reported
Active Site Indicator:	Handler Activities
State District Owner:	VA
State District:	4
Mailing Address:	6438 COLLEGE STREET
Mailing City,State,Zip:	WARRENTON, VA 20187
Owner Name:	FAUQUIER COUNTY
Owner Type:	County
Operator Name:	POLLUTION CONTROL INDUSTRIES, INC.
Operator Type:	Private
Short-Term Generator Activity:	No
Importer Activity:	No
Mixed Waste Generator:	No
Transporter Activity:	No
Transfer Facility Activity:	No
Recycler Activity with Storage:	No
Small Quantity On-Site Burner Exemption:	No
Smelting Melting and Refining Furnace Exemption:	No
Underground Injection Control:	No
Off-Site Waste Receipt:	No
Universal Waste Indicator:	No
Universal Waste Destination Facility:	No
Federal Universal Waste:	No
Active Site Fed-Reg Treatment Storage and Disposal Facility:	Not reported
Active Site Converter Treatment storage and Disposal Facility:	Not reported
Active Site State-Reg Treatment Storage and Disposal Facility:	Not reported
Active Site State-Reg Handler:	---
Federal Facility Indicator:	Not reported
Hazardous Secondary Material Indicator:	NN
Sub-Part K Indicator:	Not reported
Commercial TSD Indicator:	No
Treatment Storage and Disposal Type:	Not reported
2018 GPRA Permit Baseline:	Not on the Baseline
2018 GPRA Renewals Baseline:	Not on the Baseline
Permit Renewals Workload Universe:	Not reported
Permit Workload Universe:	Not reported
Permit Progress Universe:	Not reported
Post-Closure Workload Universe:	Not reported
Closure Workload Universe:	Not reported
202 GPRA Corrective Action Baseline:	No
Corrective Action Workload Universe:	No
Subject to Corrective Action Universe:	No
Non-TSDFs Where RCRA CA has Been Imposed Universe:	No
TSDFs Potentially Subject to CA Under 3004 (u)/(v) Universe:	No
TSDFs Only Subject to CA under Discretionary Auth Universe:	No
Corrective Action Priority Ranking:	No NCAPS ranking
Environmental Control Indicator:	No

## MAP FINDINGS

Map ID  
Direction  
Distance  
Elevation

Site

Database(s)

EDR ID Number  
EPA ID Number

## FAUQUIER COUNTY HHW (Continued)

1012189076

Institutional Control Indicator:	No
Human Exposure Controls Indicator:	N/A
Groundwater Controls Indicator:	N/A
Operating TSDF Universe:	Not reported
Full Enforcement Universe:	Not reported
Significant Non-Complier Universe:	No
Unaddressed Significant Non-Complier Universe:	No
Addressed Significant Non-Complier Universe:	No
Significant Non-Complier With a Compliance Schedule Universe:	No
Financial Assurance Required:	Not reported
Handler Date of Last Change:	20150414
Recognized Trader-Importer:	No
Recognized Trader-Exporter:	No
Importer of Spent Lead Acid Batteries:	No
Exporter of Spent Lead Acid Batteries:	No
Recycler Activity Without Storage:	Not reported
Manifest Broker:	Not reported
Sub-Part P Indicator:	No
Handler - Owner Operator:	
Owner/Operator Indicator:	Owner
Owner/Operator Name:	FAUQUIER COUNTY
Legal Status:	County
Date Became Current:	19940923
Date Ended Current:	Not reported
Owner/Operator Address:	6438 COLLEGE STREET
Owner/Operator City,State,Zip:	WARRENTON, VA 20187
Owner/Operator Telephone:	Not reported
Owner/Operator Telephone Ext:	Not reported
Owner/Operator Fax:	Not reported
Owner/Operator Email:	Not reported
Owner/Operator Indicator:	Operator
Owner/Operator Name:	POLLUTION CONTROL INDUSTRIES, INC.
Legal Status:	Private
Date Became Current:	20090708
Date Ended Current:	Not reported
Owner/Operator Address:	Not reported
Owner/Operator City,State,Zip:	Not reported
Owner/Operator Telephone:	Not reported
Owner/Operator Telephone Ext:	Not reported
Owner/Operator Fax:	Not reported
Owner/Operator Email:	Not reported
Historic Generators:	
Receive Date:	20051006
Handler Name:	FAUQUIER CO. LANDFILL-DEPT.OF ENV. SERV.
Federal Waste Generator Description:	Conditionally Exempt Small Quantity Generator
State District Owner:	VA
Large Quantity Handler of Universal Waste:	No
Recognized Trader Importer:	No
Recognized Trader Exporter:	No
Spent Lead Acid Battery Importer:	No
Spent Lead Acid Battery Exporter:	No
Current Record:	No

## MAP FINDINGS

Map ID  
Direction  
Distance  
Elevation

Site

Database(s)

EDR ID Number  
EPA ID Number

## FAUQUIER COUNTY HHW (Continued)

1012189076

Non Storage Recycler Activity:	Not reported
Electronic Manifest Broker:	Not reported
Receive Date:	20090710
Handler Name:	FAUQUIER COUNTY HHW
Federal Waste Generator Description:	Conditionally Exempt Small Quantity Generator
State District Owner:	VA
Large Quantity Handler of Universal Waste:	No
Recognized Trader Importer:	No
Recognized Trader Exporter:	No
Spent Lead Acid Battery Importer:	No
Spent Lead Acid Battery Exporter:	No
Current Record:	Yes
Non Storage Recycler Activity:	Not reported
Electronic Manifest Broker:	Not reported

## List of NAICS Codes and Descriptions:

NAICS Code:	562111
NAICS Description:	SOLID WASTE COLLECTION

## Facility Has Received Notices of Violation:

Found Violation:	Yes
Agency Which Determined Violation:	State
Violation Short Description:	Universal Waste - General
Date Violation was Determined:	20050909
Actual Return to Compliance Date:	20051214
Return to Compliance Qualifier:	Documented
Violation Responsible Agency:	State
Scheduled Compliance Date:	Not reported
Enforcement Identifier:	Y01
Date of Enforcement Action:	20051109
Enforcement Responsible Agency:	State
Enforcement Docket Number:	Not reported
Enforcement Attorney:	Not reported
Corrective Action Component:	No
Appeal Initiated Date:	Not reported
Appeal Resolution Date:	Not reported
Disposition Status Date:	Not reported
Disposition Status:	Not reported
Disposition Status Description:	Not reported
Consent/Final Order Sequence Number:	Not reported
Consent/Final Order Respondent Name:	Not reported
Consent/Final Order Lead Agency:	Not reported
Enforcement Type:	INSPECTOR FACT FINDING LETTER - Warning letter
Enforcement Responsible Person:	R4MNR
Enforcement Responsible Sub-Organization:	NR
SEP Sequence Number:	Not reported
SEP Expenditure Amount:	Not reported
SEP Scheduled Completion Date:	Not reported
SEP Actual Date:	Not reported
SEP Defaulted Date:	Not reported
SEP Type:	Not reported
SEP Type Description:	Not reported
Proposed Amount:	Not reported
Final Monetary Amount:	Not reported
Paid Amount:	Not reported

## MAP FINDINGS

Map ID  
Direction  
Distance  
Elevation

Site

Database(s)

EDR ID Number  
EPA ID Number

## FAUQUIER COUNTY HHW (Continued)

1012189076

Final Count:	Not reported
Final Amount:	Not reported
Found Violation:	Yes
Agency Which Determined Violation:	State
Violation Short Description:	Universal Waste - General
Date Violation was Determined:	20050909
Actual Return to Compliance Date:	20051214
Return to Compliance Qualifier:	Documented
Violation Responsible Agency:	State
Scheduled Compliance Date:	Not reported
Enforcement Identifier:	Y01
Date of Enforcement Action:	20051109
Enforcement Responsible Agency:	State
Enforcement Docket Number:	Not reported
Enforcement Attorney:	Not reported
Corrective Action Component:	No
Appeal Initiated Date:	Not reported
Appeal Resolution Date:	Not reported
Disposition Status Date:	Not reported
Disposition Status:	Not reported
Disposition Status Description:	Not reported
Consent/Final Order Sequence Number:	Not reported
Consent/Final Order Respondent Name:	Not reported
Consent/Final Order Lead Agency:	Not reported
Enforcement Type:	INSPECTOR FACT FINDING LETTER - Warning letter
Enforcement Responsible Person:	R4MNR
Enforcement Responsible Sub-Organization:	NR
SEP Sequence Number:	Not reported
SEP Expenditure Amount:	Not reported
SEP Scheduled Completion Date:	Not reported
SEP Actual Date:	Not reported
SEP Defaulted Date:	Not reported
SEP Type:	Not reported
SEP Type Description:	Not reported
Proposed Amount:	Not reported
Final Monetary Amount:	Not reported
Paid Amount:	Not reported
Final Count:	Not reported
Final Amount:	Not reported
Found Violation:	Yes
Agency Which Determined Violation:	State
Violation Short Description:	Universal Waste - General
Date Violation was Determined:	20050909
Actual Return to Compliance Date:	20051214
Return to Compliance Qualifier:	Documented
Violation Responsible Agency:	State
Scheduled Compliance Date:	Not reported
Enforcement Identifier:	Y01
Date of Enforcement Action:	20051109
Enforcement Responsible Agency:	State
Enforcement Docket Number:	Not reported
Enforcement Attorney:	Not reported
Corrective Action Component:	No
Appeal Initiated Date:	Not reported
Appeal Resolution Date:	Not reported



## MAP FINDINGS

Map ID  
Direction  
Distance  
Elevation

Site

Database(s)

EDR ID Number  
EPA ID Number

## FAUQUIER COUNTY HHW (Continued)

1012189076

Disposition Status Date:	Not reported
Disposition Status:	Not reported
Disposition Status Description:	Not reported
Consent/Final Order Sequence Number:	Not reported
Consent/Final Order Respondent Name:	Not reported
Consent/Final Order Lead Agency:	Not reported
Enforcement Type:	INSPECTOR FACT FINDING LETTER - Warning letter
Enforcement Responsible Person:	R4MNR
Enforcement Responsible Sub-Organization:	NR
SEP Sequence Number:	Not reported
SEP Expenditure Amount:	Not reported
SEP Scheduled Completion Date:	Not reported
SEP Actual Date:	Not reported
SEP Defaulted Date:	Not reported
SEP Type:	Not reported
SEP Type Description:	Not reported
Proposed Amount:	Not reported
Final Monetary Amount:	Not reported
Paid Amount:	Not reported
Final Count:	Not reported
Final Amount:	Not reported
Found Violation:	Yes
Agency Which Determined Violation:	State
Violation Short Description:	Universal Waste - General
Date Violation was Determined:	20050909
Actual Return to Compliance Date:	20051214
Return to Compliance Qualifier:	Documented
Violation Responsible Agency:	State
Scheduled Compliance Date:	Not reported
Enforcement Identifier:	Y01
Date of Enforcement Action:	20051108
Enforcement Responsible Agency:	State
Enforcement Docket Number:	Not reported
Enforcement Attorney:	Not reported
Corrective Action Component:	No
Appeal Initiated Date:	Not reported
Appeal Resolution Date:	Not reported
Disposition Status Date:	Not reported
Disposition Status:	Not reported
Disposition Status Description:	Not reported
Consent/Final Order Sequence Number:	Not reported
Consent/Final Order Respondent Name:	Not reported
Consent/Final Order Lead Agency:	Not reported
Enforcement Type:	INSPECTOR FACT FINDING LETTER - Warning letter
Enforcement Responsible Person:	R4MNR
Enforcement Responsible Sub-Organization:	NR
SEP Sequence Number:	Not reported
SEP Expenditure Amount:	Not reported
SEP Scheduled Completion Date:	Not reported
SEP Actual Date:	Not reported
SEP Defaulted Date:	Not reported
SEP Type:	Not reported
SEP Type Description:	Not reported
Proposed Amount:	Not reported
Final Monetary Amount:	Not reported
Paid Amount:	Not reported

## MAP FINDINGS

Map ID  
Direction  
Distance  
Elevation

Site

Database(s)

EDR ID Number  
EPA ID Number

## FAUQUIER COUNTY HHW (Continued)

1012189076

Final Count:	Not reported
Final Amount:	Not reported
Found Violation:	Yes
Agency Which Determined Violation:	State
Violation Short Description:	Generators - General
Date Violation was Determined:	20050909
Actual Return to Compliance Date:	20051214
Return to Compliance Qualifier:	Documented
Violation Responsible Agency:	State
Scheduled Compliance Date:	Not reported
Enforcement Identifier:	Y01
Date of Enforcement Action:	20051108
Enforcement Responsible Agency:	State
Enforcement Docket Number:	Not reported
Enforcement Attorney:	Not reported
Corrective Action Component:	No
Appeal Initiated Date:	Not reported
Appeal Resolution Date:	Not reported
Disposition Status Date:	Not reported
Disposition Status:	Not reported
Disposition Status Description:	Not reported
Consent/Final Order Sequence Number:	Not reported
Consent/Final Order Respondent Name:	Not reported
Consent/Final Order Lead Agency:	Not reported
Enforcement Type:	INSPECTOR FACT FINDING LETTER - Warning letter
Enforcement Responsible Person:	R4MNR
Enforcement Responsible Sub-Organization:	NR
SEP Sequence Number:	Not reported
SEP Expenditure Amount:	Not reported
SEP Scheduled Completion Date:	Not reported
SEP Actual Date:	Not reported
SEP Defaulted Date:	Not reported
SEP Type:	Not reported
SEP Type Description:	Not reported
Proposed Amount:	Not reported
Final Monetary Amount:	Not reported
Paid Amount:	Not reported
Final Count:	Not reported
Final Amount:	Not reported
Found Violation:	Yes
Agency Which Determined Violation:	State
Violation Short Description:	Universal Waste - General
Date Violation was Determined:	20050909
Actual Return to Compliance Date:	20051214
Return to Compliance Qualifier:	Documented
Violation Responsible Agency:	State
Scheduled Compliance Date:	Not reported
Enforcement Identifier:	Y01
Date of Enforcement Action:	20051108
Enforcement Responsible Agency:	State
Enforcement Docket Number:	Not reported
Enforcement Attorney:	Not reported
Corrective Action Component:	No
Appeal Initiated Date:	Not reported
Appeal Resolution Date:	Not reported

## MAP FINDINGS

Map ID  
 Direction  
 Distance  
 Elevation

Site

Database(s)

EDR ID Number  
 EPA ID Number

## FAUQUIER COUNTY HHW (Continued)

1012189076

Disposition Status Date:	Not reported
Disposition Status:	Not reported
Disposition Status Description:	Not reported
Consent/Final Order Sequence Number:	Not reported
Consent/Final Order Respondent Name:	Not reported
Consent/Final Order Lead Agency:	Not reported
Enforcement Type:	INSPECTOR FACT FINDING LETTER - Warning letter
Enforcement Responsible Person:	R4MNR
Enforcement Responsible Sub-Organization:	NR
SEP Sequence Number:	Not reported
SEP Expenditure Amount:	Not reported
SEP Scheduled Completion Date:	Not reported
SEP Actual Date:	Not reported
SEP Defaulted Date:	Not reported
SEP Type:	Not reported
SEP Type Description:	Not reported
Proposed Amount:	Not reported
Final Monetary Amount:	Not reported
Paid Amount:	Not reported
Final Count:	Not reported
Final Amount:	Not reported
Found Violation:	Yes
Agency Which Determined Violation:	State
Violation Short Description:	Universal Waste - General
Date Violation was Determined:	20050909
Actual Return to Compliance Date:	20051214
Return to Compliance Qualifier:	Documented
Violation Responsible Agency:	State
Scheduled Compliance Date:	Not reported
Enforcement Identifier:	Y01
Date of Enforcement Action:	20051108
Enforcement Responsible Agency:	State
Enforcement Docket Number:	Not reported
Enforcement Attorney:	Not reported
Corrective Action Component:	No
Appeal Initiated Date:	Not reported
Appeal Resolution Date:	Not reported
Disposition Status Date:	Not reported
Disposition Status:	Not reported
Disposition Status Description:	Not reported
Consent/Final Order Sequence Number:	Not reported
Consent/Final Order Respondent Name:	Not reported
Consent/Final Order Lead Agency:	Not reported
Enforcement Type:	INSPECTOR FACT FINDING LETTER - Warning letter
Enforcement Responsible Person:	R4MNR
Enforcement Responsible Sub-Organization:	NR
SEP Sequence Number:	Not reported
SEP Expenditure Amount:	Not reported
SEP Scheduled Completion Date:	Not reported
SEP Actual Date:	Not reported
SEP Defaulted Date:	Not reported
SEP Type:	Not reported
SEP Type Description:	Not reported
Proposed Amount:	Not reported
Final Monetary Amount:	Not reported
Paid Amount:	Not reported

## MAP FINDINGS

Map ID  
Direction  
Distance  
Elevation

Site

Database(s)

EDR ID Number  
EPA ID Number

## FAUQUIER COUNTY HHW (Continued)

1012189076

Final Count:	Not reported
Final Amount:	Not reported
Found Violation:	Yes
Agency Which Determined Violation:	State
Violation Short Description:	Generators - General
Date Violation was Determined:	20050909
Actual Return to Compliance Date:	20051214
Return to Compliance Qualifier:	Documented
Violation Responsible Agency:	State
Scheduled Compliance Date:	Not reported
Enforcement Identifier:	Y01
Date of Enforcement Action:	20051109
Enforcement Responsible Agency:	State
Enforcement Docket Number:	Not reported
Enforcement Attorney:	Not reported
Corrective Action Component:	No
Appeal Initiated Date:	Not reported
Appeal Resolution Date:	Not reported
Disposition Status Date:	Not reported
Disposition Status:	Not reported
Disposition Status Description:	Not reported
Consent/Final Order Sequence Number:	Not reported
Consent/Final Order Respondent Name:	Not reported
Consent/Final Order Lead Agency:	Not reported
Enforcement Type:	INSPECTOR FACT FINDING LETTER - Warning letter
Enforcement Responsible Person:	R4MNR
Enforcement Responsible Sub-Organization:	NR
SEP Sequence Number:	Not reported
SEP Expenditure Amount:	Not reported
SEP Scheduled Completion Date:	Not reported
SEP Actual Date:	Not reported
SEP Defaulted Date:	Not reported
SEP Type:	Not reported
SEP Type Description:	Not reported
Proposed Amount:	Not reported
Final Monetary Amount:	Not reported
Paid Amount:	Not reported
Final Count:	Not reported
Final Amount:	Not reported
Evaluation Action Summary:	
Evaluation Date:	20050909
Evaluation Responsible Agency:	State
Found Violation:	Yes
Evaluation Type Description:	COMPLIANCE EVALUATION INSPECTION ON-SITE
Evaluation Responsible Person Identifier:	R4MNR
Evaluation Responsible Sub-Organization:	NR
Actual Return to Compliance Date:	20051214
Scheduled Compliance Date:	Not reported
Date of Request:	Not reported
Date Response Received:	Not reported
Request Agency:	Not reported
Former Citation:	Not reported
Evaluation Date:	20050909
Evaluation Responsible Agency:	State

## MAP FINDINGS

Map ID  
Direction  
Distance  
Elevation

Site

Database(s)

EDR ID Number  
EPA ID Number

## FAUQUIER COUNTY HHW (Continued)

1012189076

Found Violation:	Yes
Evaluation Type Description:	COMPLIANCE EVALUATION INSPECTION ON-SITE
Evaluation Responsible Person Identifier:	R4MNR
Evaluation Responsible Sub-Organization:	NR
Actual Return to Compliance Date:	20051214
Scheduled Compliance Date:	Not reported
Date of Request:	Not reported
Date Response Received:	Not reported
Request Agency:	Not reported
Former Citation:	Not reported
Evaluation Date:	20050909
Evaluation Responsible Agency:	State
Found Violation:	Yes
Evaluation Type Description:	COMPLIANCE EVALUATION INSPECTION ON-SITE
Evaluation Responsible Person Identifier:	R4MNR
Evaluation Responsible Sub-Organization:	NR
Actual Return to Compliance Date:	20051214
Scheduled Compliance Date:	Not reported
Date of Request:	Not reported
Date Response Received:	Not reported
Request Agency:	Not reported
Former Citation:	Not reported
Evaluation Date:	20050909
Evaluation Responsible Agency:	State
Found Violation:	Yes
Evaluation Type Description:	COMPLIANCE EVALUATION INSPECTION ON-SITE
Evaluation Responsible Person Identifier:	R4MNR
Evaluation Responsible Sub-Organization:	NR
Actual Return to Compliance Date:	20051214
Scheduled Compliance Date:	Not reported
Date of Request:	Not reported
Date Response Received:	Not reported
Request Agency:	Not reported
Former Citation:	Not reported
Evaluation Date:	20050909
Evaluation Responsible Agency:	State
Found Violation:	Yes
Evaluation Type Description:	COMPLIANCE EVALUATION INSPECTION ON-SITE
Evaluation Responsible Person Identifier:	R4MNR
Evaluation Responsible Sub-Organization:	NR
Actual Return to Compliance Date:	20051214
Scheduled Compliance Date:	Not reported
Date of Request:	Not reported
Date Response Received:	Not reported
Request Agency:	Not reported
Former Citation:	Not reported
Evaluation Date:	20050909
Evaluation Responsible Agency:	State
Found Violation:	Yes
Evaluation Type Description:	COMPLIANCE EVALUATION INSPECTION ON-SITE
Evaluation Responsible Person Identifier:	R4MNR
Evaluation Responsible Sub-Organization:	NR
Actual Return to Compliance Date:	20051214

## MAP FINDINGS

Map ID  
Direction  
Distance  
Elevation

Site

Database(s)

EDR ID Number  
EPA ID Number

**FAUQUIER COUNTY HHW (Continued)****1012189076**

Scheduled Compliance Date: Not reported  
Date of Request: Not reported  
Date Response Received: Not reported  
Request Agency: Not reported  
Former Citation: Not reported

Evaluation Date: 20050909  
Evaluation Responsible Agency: State  
Found Violation: Yes  
Evaluation Type Description: COMPLIANCE EVALUATION INSPECTION ON-SITE  
Evaluation Responsible Person Identifier: R4MNR  
Evaluation Responsible Sub-Organization: NR  
Actual Return to Compliance Date: 20051214  
Scheduled Compliance Date: Not reported  
Date of Request: Not reported  
Date Response Received: Not reported  
Request Agency: Not reported  
Former Citation: Not reported

Evaluation Date: 20050909  
Evaluation Responsible Agency: State  
Found Violation: Yes  
Evaluation Type Description: COMPLIANCE EVALUATION INSPECTION ON-SITE  
Evaluation Responsible Person Identifier: R4MNR  
Evaluation Responsible Sub-Organization: NR  
Actual Return to Compliance Date: 20051214  
Scheduled Compliance Date: Not reported  
Date of Request: Not reported  
Date Response Received: Not reported  
Request Agency: Not reported  
Former Citation: Not reported

Count: 1 records.

ORPHAN SUMMARY

Item E.

City	EDR ID	Site Name	Site Address	Zip	Database(s)
FAUQUIER	S104407569	NEW BALTIMORE FIRE DEPT (COMPANY 1	5303 JAMES MADISON HIGHWAY	20187	VA LUST

To maintain currency of the following federal and state databases, EDR contacts the appropriate governmental agency on a monthly or quarterly basis, as required.

**Number of Days to Update:** Provides confirmation that EDR is reporting records that have been updated within 90 days from the date the government agency made the information available to the public.

**STANDARD ENVIRONMENTAL RECORDS**

***Lists of Federal NPL (Superfund) sites***

NPL: National Priority List

National Priorities List (Superfund). The NPL is a subset of CERCLIS and identifies over 1,200 sites for priority cleanup under the Superfund Program. NPL sites may encompass relatively large areas. As such, EDR provides polygon coverage for over 1,000 NPL site boundaries produced by EPA’s Environmental Photographic Interpretation Center (EPIC) and regional EPA offices.

Date of Government Version: 04/27/2022	Source: EPA
Date Data Arrived at EDR: 05/05/2022	Telephone: N/A
Date Made Active in Reports: 05/31/2022	Last EDR Contact: 08/02/2022
Number of Days to Update: 26	Next Scheduled EDR Contact: 10/10/2022
	Data Release Frequency: Quarterly

NPL Site Boundaries

Sources:

EPA’s Environmental Photographic Interpretation Center (EPIC)  
Telephone: 202-564-7333

EPA Region 1  
Telephone 617-918-1143

EPA Region 6  
Telephone: 214-655-6659

EPA Region 3  
Telephone 215-814-5418

EPA Region 7  
Telephone: 913-551-7247

EPA Region 4  
Telephone 404-562-8033

EPA Region 8  
Telephone: 303-312-6774

EPA Region 5  
Telephone 312-886-6686

EPA Region 9  
Telephone: 415-947-4246

EPA Region 10  
Telephone 206-553-8665

Proposed NPL: Proposed National Priority List Sites

A site that has been proposed for listing on the National Priorities List through the issuance of a proposed rule in the Federal Register. EPA then accepts public comments on the site, responds to the comments, and places on the NPL those sites that continue to meet the requirements for listing.

Date of Government Version: 04/27/2022	Source: EPA
Date Data Arrived at EDR: 05/05/2022	Telephone: N/A
Date Made Active in Reports: 05/31/2022	Last EDR Contact: 08/02/2022
Number of Days to Update: 26	Next Scheduled EDR Contact: 10/10/2022
	Data Release Frequency: Quarterly

NPL LIENS: Federal Superfund Liens

Federal Superfund Liens. Under the authority granted the USEPA by CERCLA of 1980, the USEPA has the authority to file liens against real property in order to recover remedial action expenditures or when the property owner received notification of potential liability. USEPA compiles a listing of filed notices of Superfund Liens.



Date of Government Version: 10/15/1991  
 Date Data Arrived at EDR: 02/02/1994  
 Date Made Active in Reports: 03/30/1994  
 Number of Days to Update: 56

Source: EPA  
 Telephone: 202-564-4267  
 Last EDR Contact: 08/15/2011  
 Next Scheduled EDR Contact: 11/28/2011  
 Data Release Frequency: No Update Planned

***Lists of Federal Delisted NPL sites***

Delisted NPL: National Priority List Deletions

The National Oil and Hazardous Substances Pollution Contingency Plan (NCP) establishes the criteria that the EPA uses to delete sites from the NPL. In accordance with 40 CFR 300.425.(e), sites may be deleted from the NPL where no further response is appropriate.

Date of Government Version: 04/27/2022  
 Date Data Arrived at EDR: 05/05/2022  
 Date Made Active in Reports: 05/31/2022  
 Number of Days to Update: 26

Source: EPA  
 Telephone: N/A  
 Last EDR Contact: 08/02/2022  
 Next Scheduled EDR Contact: 10/10/2022  
 Data Release Frequency: Quarterly

***Lists of Federal sites subject to CERCLA removals and CERCLA orders***

FEDERAL FACILITY: Federal Facility Site Information listing

A listing of National Priority List (NPL) and Base Realignment and Closure (BRAC) sites found in the Comprehensive Environmental Response, Compensation and Liability Information System (CERCLIS) Database where EPA Federal Facilities Restoration and Reuse Office is involved in cleanup activities.

Date of Government Version: 05/25/2021  
 Date Data Arrived at EDR: 06/24/2021  
 Date Made Active in Reports: 09/20/2021  
 Number of Days to Update: 88

Source: Environmental Protection Agency  
 Telephone: 703-603-8704  
 Last EDR Contact: 06/27/2022  
 Next Scheduled EDR Contact: 10/10/2022  
 Data Release Frequency: Varies

SEMS: Superfund Enterprise Management System

SEMS (Superfund Enterprise Management System) tracks hazardous waste sites, potentially hazardous waste sites, and remedial activities performed in support of EPA's Superfund Program across the United States. The list was formerly know as CERCLIS, renamed to SEMS by the EPA in 2015. The list contains data on potentially hazardous waste sites that have been reported to the USEPA by states, municipalities, private companies and private persons, pursuant to Section 103 of the Comprehensive Environmental Response, Compensation, and Liability Act (CERCLA). This dataset also contains sites which are either proposed to or on the National Priorities List (NPL) and the sites which are in the screening and assessment phase for possible inclusion on the NPL.

Date of Government Version: 04/27/2022  
 Date Data Arrived at EDR: 05/05/2022  
 Date Made Active in Reports: 05/31/2022  
 Number of Days to Update: 26

Source: EPA  
 Telephone: 800-424-9346  
 Last EDR Contact: 08/02/2022  
 Next Scheduled EDR Contact: 10/24/2022  
 Data Release Frequency: Quarterly

***Lists of Federal CERCLA sites with NFRAP***

SEMS-ARCHIVE: Superfund Enterprise Management System Archive

SEMS-ARCHIVE (Superfund Enterprise Management System Archive) tracks sites that have no further interest under the Federal Superfund Program based on available information. The list was formerly known as the CERCLIS-NFRAP, renamed to SEMS ARCHIVE by the EPA in 2015. EPA may perform a minimal level of assessment work at a site while it is archived if site conditions change and/or new information becomes available. Archived sites have been removed and archived from the inventory of SEMS sites. Archived status indicates that, to the best of EPA's knowledge, assessment at a site has been completed and that EPA has determined no further steps will be taken to list the site on the National Priorities List (NPL), unless information indicates this decision was not appropriate or other considerations require a recommendation for listing at a later time. The decision does not necessarily mean that there is no hazard associated with a given site; it only means that, based upon available information, the location is not judged to be potential NPL site.

Date of Government Version: 04/27/2022	Source: EPA
Date Data Arrived at EDR: 05/05/2022	Telephone: 800-424-9346
Date Made Active in Reports: 05/31/2022	Last EDR Contact: 08/02/2022
Number of Days to Update: 26	Next Scheduled EDR Contact: 10/24/2022
	Data Release Frequency: Quarterly

***Lists of Federal RCRA facilities undergoing Corrective Action***

CORRACTS: Corrective Action Report

CORRACTS identifies hazardous waste handlers with RCRA corrective action activity.

Date of Government Version: 06/20/2022	Source: EPA
Date Data Arrived at EDR: 06/21/2022	Telephone: 800-424-9346
Date Made Active in Reports: 06/28/2022	Last EDR Contact: 06/21/2022
Number of Days to Update: 7	Next Scheduled EDR Contact: 10/03/2022
	Data Release Frequency: Quarterly

***Lists of Federal RCRA TSD facilities***

RCRA-TSDF: RCRA - Treatment, Storage and Disposal

RCRAInfo is EPA's comprehensive information system, providing access to data supporting the Resource Conservation and Recovery Act (RCRA) of 1976 and the Hazardous and Solid Waste Amendments (HSWA) of 1984. The database includes selective information on sites which generate, transport, store, treat and/or dispose of hazardous waste as defined by the Resource Conservation and Recovery Act (RCRA). Transporters are individuals or entities that move hazardous waste from the generator offsite to a facility that can recycle, treat, store, or dispose of the waste. TSDFs treat, store, or dispose of the waste.

Date of Government Version: 06/20/2022	Source: Environmental Protection Agency
Date Data Arrived at EDR: 06/21/2022	Telephone: 800-438-2474
Date Made Active in Reports: 06/28/2022	Last EDR Contact: 06/21/2022
Number of Days to Update: 7	Next Scheduled EDR Contact: 10/03/2022
	Data Release Frequency: Quarterly

***Lists of Federal RCRA generators***

RCRA-LQG: RCRA - Large Quantity Generators

RCRAInfo is EPA's comprehensive information system, providing access to data supporting the Resource Conservation and Recovery Act (RCRA) of 1976 and the Hazardous and Solid Waste Amendments (HSWA) of 1984. The database includes selective information on sites which generate, transport, store, treat and/or dispose of hazardous waste as defined by the Resource Conservation and Recovery Act (RCRA). Large quantity generators (LQGs) generate over 1,000 kilograms (kg) of hazardous waste, or over 1 kg of acutely hazardous waste per month.

Date of Government Version: 06/20/2022	Source: Environmental Protection Agency
Date Data Arrived at EDR: 06/21/2022	Telephone: 800-438-2474
Date Made Active in Reports: 06/28/2022	Last EDR Contact: 06/21/2022
Number of Days to Update: 7	Next Scheduled EDR Contact: 10/03/2022
	Data Release Frequency: Quarterly

**RCRA-SQG: RCRA - Small Quantity Generators**

RCRAInfo is EPA's comprehensive information system, providing access to data supporting the Resource Conservation and Recovery Act (RCRA) of 1976 and the Hazardous and Solid Waste Amendments (HSWA) of 1984. The database includes selective information on sites which generate, transport, store, treat and/or dispose of hazardous waste as defined by the Resource Conservation and Recovery Act (RCRA). Small quantity generators (SQGs) generate between 100 kg and 1,000 kg of hazardous waste per month.

Date of Government Version: 06/20/2022	Source: Environmental Protection Agency
Date Data Arrived at EDR: 06/21/2022	Telephone: 800-438-2474
Date Made Active in Reports: 06/28/2022	Last EDR Contact: 06/21/2022
Number of Days to Update: 7	Next Scheduled EDR Contact: 10/03/2022
	Data Release Frequency: Quarterly

**RCRA-VSQQ: RCRA - Very Small Quantity Generators (Formerly Conditionally Exempt Small Quantity Generators)**

RCRAInfo is EPA's comprehensive information system, providing access to data supporting the Resource Conservation and Recovery Act (RCRA) of 1976 and the Hazardous and Solid Waste Amendments (HSWA) of 1984. The database includes selective information on sites which generate, transport, store, treat and/or dispose of hazardous waste as defined by the Resource Conservation and Recovery Act (RCRA). Very small quantity generators (VSQGs) generate less than 100 kg of hazardous waste, or less than 1 kg of acutely hazardous waste per month.

Date of Government Version: 06/20/2022	Source: Environmental Protection Agency
Date Data Arrived at EDR: 06/21/2022	Telephone: 800-438-2474
Date Made Active in Reports: 06/28/2022	Last EDR Contact: 06/21/2022
Number of Days to Update: 7	Next Scheduled EDR Contact: 10/03/2022
	Data Release Frequency: Quarterly

***Federal institutional controls / engineering controls registries***

**LUCIS: Land Use Control Information System**

LUCIS contains records of land use control information pertaining to the former Navy Base Realignment and Closure properties.

Date of Government Version: 05/16/2022	Source: Department of the Navy
Date Data Arrived at EDR: 05/19/2022	Telephone: 843-820-7326
Date Made Active in Reports: 07/29/2022	Last EDR Contact: 08/03/2022
Number of Days to Update: 71	Next Scheduled EDR Contact: 11/21/2022
	Data Release Frequency: Varies

**US ENG CONTROLS: Engineering Controls Sites List**

A listing of sites with engineering controls in place. Engineering controls include various forms of caps, building foundations, liners, and treatment methods to create pathway elimination for regulated substances to enter environmental media or effect human health.

Date of Government Version: 05/16/2022	Source: Environmental Protection Agency
Date Data Arrived at EDR: 05/24/2022	Telephone: 703-603-0695
Date Made Active in Reports: 07/29/2022	Last EDR Contact: 05/24/2022
Number of Days to Update: 66	Next Scheduled EDR Contact: 09/05/2022
	Data Release Frequency: Varies

**US INST CONTROLS: Institutional Controls Sites List**

A listing of sites with institutional controls in place. Institutional controls include administrative measures, such as groundwater use restrictions, construction restrictions, property use restrictions, and post remediation care requirements intended to prevent exposure to contaminants remaining on site. Deed restrictions are generally required as part of the institutional controls.

Date of Government Version: 05/16/2022	Source: Environmental Protection Agency
Date Data Arrived at EDR: 05/24/2022	Telephone: 703-603-0695
Date Made Active in Reports: 07/29/2022	Last EDR Contact: 05/04/2022
Number of Days to Update: 66	Next Scheduled EDR Contact: 09/05/2022
	Data Release Frequency: Varies

**Federal ERNS list**

ERNS: Emergency Response Notification System

Emergency Response Notification System. ERNS records and stores information on reported releases of oil and hazardous substances.

Date of Government Version: 06/14/2022	Source: National Response Center, United States Coast Guard
Date Data Arrived at EDR: 06/15/2022	Telephone: 202-267-2180
Date Made Active in Reports: 06/21/2022	Last EDR Contact: 06/15/2022
Number of Days to Update: 6	Next Scheduled EDR Contact: 10/03/2022
	Data Release Frequency: Quarterly

**Lists of state- and tribal hazardous waste facilities**

SHWS: This state does not maintain a SHWS list. See the Federal CERCLIS list and Federal NPL list.

State Hazardous Waste Sites. State hazardous waste site records are the states' equivalent to CERCLIS. These sites may or may not already be listed on the federal CERCLIS list. Priority sites planned for cleanup using state funds (state equivalent of Superfund) are identified along with sites where cleanup will be paid for by potentially responsible parties. Available information varies by state.

Date of Government Version: N/A	Source: Department of Environmental Quality
Date Data Arrived at EDR: N/A	Telephone: 804-698-4236
Date Made Active in Reports: N/A	Last EDR Contact: 06/09/2022
Number of Days to Update: N/A	Next Scheduled EDR Contact: 09/26/2022
	Data Release Frequency: N/A

**Lists of state and tribal landfills and solid waste disposal facilities**

SWF/LF: Solid Waste Management Facilities

Solid Waste Facilities/Landfill Sites. SWF/LF type records typically contain an inventory of solid waste disposal facilities or landfills in a particular state. Depending on the state, these may be active or inactive facilities or open dumps that failed to meet RCRA Subtitle D Section 4004 criteria for solid waste landfills or disposal sites.

Date of Government Version: 02/25/2022	Source: Department of Environmental Quality
Date Data Arrived at EDR: 02/28/2022	Telephone: 804-698-4238
Date Made Active in Reports: 05/26/2022	Last EDR Contact: 05/26/2022
Number of Days to Update: 87	Next Scheduled EDR Contact: 09/12/2022
	Data Release Frequency: Semi-Annually

**Lists of state and tribal leaking storage tanks**

LUST REG TD: Leaking Underground Storage Tank Sites

Leaking underground storage tank site locations. Includes: counties of Accomack, Isle of Wight, James City, Northampton, Southampton, York; cities of Chesapeake, Franklin, Hampton, Newport News, Norfolk, Poquoson, Portsmouth, Suffolk, Virginia Beach, Williamsburg.

Date of Government Version: 06/30/2013	Source: Department of Environmental Quality Tidewater Regional Office
Date Data Arrived at EDR: 07/05/2013	Telephone: trofoia@deq.vir
Date Made Active in Reports: 09/16/2013	Last EDR Contact: 09/26/2016
Number of Days to Update: 73	Next Scheduled EDR Contact: 01/09/2017
	Data Release Frequency: Quarterly

LUST REG PD: Leaking Underground Storage Tank Sites

Leaking underground storage tank site locations. Includes: counties of Amelia, Brunswick, Charles City, Chesterfield, Dinwiddie, Essex, Gloucester, Goochland, Greensville, Hanover, Henrico, King and Queen, King William, Lancaster, Mathews, Middlesex, New Kent, Northumberland, Powhatan, Prince George, Richmond, Surry, Sussex, Westmoreland; cities of Colonial Heights, Emporia, Hopewell, Petersburg.

Date of Government Version: 12/02/2014	Source: Department of Environmental Quality Piedmont Regional Office
Date Data Arrived at EDR: 12/04/2014	Telephone: 804-527-5020
Date Made Active in Reports: 01/16/2015	Last EDR Contact: 08/29/2016
Number of Days to Update: 43	Next Scheduled EDR Contact: 12/12/2016
	Data Release Frequency: Quarterly

**LUST REG SC: Leaking Underground Storage Tanks**

Leaking underground storage tank site locations. Includes: counties of Amherst, Appomattox, Buckingham, Campbell, Charlotte, Cumberland, Halifax, Lunenburg, Mecklenburg, Nottoway, Pittsylvania, Prince Deward; cities of Danville, Lynchburg.

Date of Government Version: 09/06/2013	Source: Department of Environmental Quality, South Central Region
Date Data Arrived at EDR: 09/06/2013	Telephone: 434-582-5120
Date Made Active in Reports: 09/17/2013	Last EDR Contact: 08/29/2016
Number of Days to Update: 11	Next Scheduled EDR Contact: 12/12/2016
	Data Release Frequency: Semi-Annually

**LUST REG WC: Leaking Underground Storage Tank List**

Leaking underground storage tank site locations. Includes: counties of Alleghany, Bedford, Botetourt, Craig, Floyd, Franklin, Giles, Henry, Montgomery, Patrick, Pulaski, Roanoke; cities of Bedford, Clifton Forge, Covington, Martinsville, Radford, Roanoke, Salem.

Date of Government Version: 06/04/2015	Source: Department of Environmental Quality West Central Regional Office
Date Data Arrived at EDR: 06/05/2015	Telephone: 540-562-6700
Date Made Active in Reports: 07/07/2015	Last EDR Contact: 08/29/2016
Number of Days to Update: 32	Next Scheduled EDR Contact: 12/12/2016
	Data Release Frequency: No Update Planned

**LUST REG VA: Leaking Underground Storage Tank List**

Leaking underground storage tank site locations. Includes: counties of Albemarle, Augusta, Bath, Clarke, Fluvanna, Frederick, Greene, Highland, Nelson, Page, Rockbridge, Rockingham, Shenandoah, Warren; cities of Buena Vista, Charlottesville, Harrisonburg, Lexington, Staunton, Waynesboro, Winchester.

Date of Government Version: 12/06/2011	Source: Department of Environmental Quality Valley Regional Office
Date Data Arrived at EDR: 12/08/2011	Telephone: 540-574-7800
Date Made Active in Reports: 01/16/2012	Last EDR Contact: 08/29/2016
Number of Days to Update: 39	Next Scheduled EDR Contact: 12/12/2016
	Data Release Frequency: No Update Planned

**LUST REG NO: Leaking Underground Storage Tank Tracking Database**

Leaking underground storage tank site locations. Includes: counties of Arlington, Caroline, Culpeper, Fairfax, Fauquier, King George, Loudoun, Louisa, Madison, Orange, Prince William, Rappahannock, Spotsylvania, Stafford; cities of Alexandria, Fairfax, Falls Church, Fredericksburg, Manassas, Manassas Park.

Date of Government Version: 05/18/2004	Source: Department of Environmental Quality Northern Regional Office
Date Data Arrived at EDR: 05/22/2004	Telephone: 703-583-3800
Date Made Active in Reports: 07/09/2004	Last EDR Contact: 09/06/2011
Number of Days to Update: 48	Next Scheduled EDR Contact: 12/19/2011
	Data Release Frequency: No Update Planned

**LUST REG SW: Leaking Underground Storage Tank Database**

Leaking underground storage tank site locations. Includes: counties of Bland, Buchanan, Carroll, Dickenson, Grayson, Lee, Russell, Scott, Smyth, Tazewell, Washington, Wise, Wythe; cities of Bristol, Galax, Norton.

Date of Government Version: 07/15/2013	Source: Department of Environmental Quality Southwest Regional Office
Date Data Arrived at EDR: 07/18/2013	Telephone: 276-676-4800
Date Made Active in Reports: 09/16/2013	Last EDR Contact: 10/11/2016
Number of Days to Update: 60	Next Scheduled EDR Contact: 01/23/2017
	Data Release Frequency: No Update Planned

**INDIAN LUST R7: Leaking Underground Storage Tanks on Indian Land**  
LUSTs on Indian land in Iowa, Kansas, and Nebraska

Date of Government Version: 10/12/2021	Source: EPA Region 7
Date Data Arrived at EDR: 11/15/2021	Telephone: 913-551-7003
Date Made Active in Reports: 02/08/2022	Last EDR Contact: 06/13/2022
Number of Days to Update: 85	Next Scheduled EDR Contact: 10/31/2022
	Data Release Frequency: Varies

**INDIAN LUST R8: Leaking Underground Storage Tanks on Indian Land**  
LUSTs on Indian land in Colorado, Montana, North Dakota, South Dakota, Utah and Wyoming.

Date of Government Version: 10/12/2021	Source: EPA Region 8
Date Data Arrived at EDR: 11/15/2021	Telephone: 303-312-6271
Date Made Active in Reports: 02/08/2022	Last EDR Contact: 06/13/2022
Number of Days to Update: 85	Next Scheduled EDR Contact: 10/31/2022
	Data Release Frequency: Varies

**INDIAN LUST R9: Leaking Underground Storage Tanks on Indian Land**  
LUSTs on Indian land in Arizona, California, New Mexico and Nevada

Date of Government Version: 10/12/2021	Source: Environmental Protection Agency
Date Data Arrived at EDR: 11/15/2021	Telephone: 415-972-3372
Date Made Active in Reports: 02/08/2022	Last EDR Contact: 06/13/2022
Number of Days to Update: 85	Next Scheduled EDR Contact: 10/31/2022
	Data Release Frequency: Varies

**INDIAN LUST R10: Leaking Underground Storage Tanks on Indian Land**  
LUSTs on Indian land in Alaska, Idaho, Oregon and Washington.

Date of Government Version: 10/12/2021	Source: EPA Region 10
Date Data Arrived at EDR: 11/15/2021	Telephone: 206-553-2857
Date Made Active in Reports: 02/08/2022	Last EDR Contact: 06/13/2022
Number of Days to Update: 85	Next Scheduled EDR Contact: 10/31/2022
	Data Release Frequency: Varies

**INDIAN LUST R5: Leaking Underground Storage Tanks on Indian Land**  
Leaking underground storage tanks located on Indian Land in Michigan, Minnesota and Wisconsin.

Date of Government Version: 10/12/2021	Source: EPA, Region 5
Date Data Arrived at EDR: 11/15/2021	Telephone: 312-886-7439
Date Made Active in Reports: 02/08/2022	Last EDR Contact: 06/13/2022
Number of Days to Update: 85	Next Scheduled EDR Contact: 10/31/2022
	Data Release Frequency: Varies

**INDIAN LUST R1: Leaking Underground Storage Tanks on Indian Land**  
A listing of leaking underground storage tank locations on Indian Land.

Date of Government Version: 04/28/2021	Source: EPA Region 1
Date Data Arrived at EDR: 06/11/2021	Telephone: 617-918-1313
Date Made Active in Reports: 09/07/2021	Last EDR Contact: 06/13/2022
Number of Days to Update: 88	Next Scheduled EDR Contact: 10/31/2022
	Data Release Frequency: Varies

**INDIAN LUST R4: Leaking Underground Storage Tanks on Indian Land**  
LUSTs on Indian land in Florida, Mississippi and North Carolina.

Date of Government Version: 05/28/2021	Source: EPA Region 4
Date Data Arrived at EDR: 06/22/2021	Telephone: 404-562-8677
Date Made Active in Reports: 09/20/2021	Last EDR Contact: 06/13/2022
Number of Days to Update: 90	Next Scheduled EDR Contact: 10/31/2022
	Data Release Frequency: Varies

INDIAN LUST R6: Leaking Underground Storage Tanks on Indian Land  
LUSTs on Indian land in New Mexico and Oklahoma.

Date of Government Version: 10/12/2021	Source: EPA Region 6
Date Data Arrived at EDR: 11/15/2021	Telephone: 214-665-6597
Date Made Active in Reports: 02/08/2022	Last EDR Contact: 06/13/2022
Number of Days to Update: 85	Next Scheduled EDR Contact: 10/31/2022
	Data Release Frequency: Varies

LTANKS: Leaking Petroleum Storage Tanks

Includes releases of petroleum from underground storage tanks and aboveground storage tanks.

Date of Government Version: 02/03/2022	Source: Department of Environmental Quality
Date Data Arrived at EDR: 02/24/2022	Telephone: 804-698-4010
Date Made Active in Reports: 05/23/2022	Last EDR Contact: 05/25/2022
Number of Days to Update: 88	Next Scheduled EDR Contact: 09/05/2022
	Data Release Frequency: Quarterly

**Lists of state and tribal registered storage tanks**

FEMA UST: Underground Storage Tank Listing

A listing of all FEMA owned underground storage tanks.

Date of Government Version: 10/14/2021	Source: FEMA
Date Data Arrived at EDR: 11/05/2021	Telephone: 202-646-5797
Date Made Active in Reports: 02/01/2022	Last EDR Contact: 06/29/2022
Number of Days to Update: 88	Next Scheduled EDR Contact: 10/17/2022
	Data Release Frequency: Varies

UST: Registered Petroleum Storage Tanks

Registered Underground Storage Tanks. UST's are regulated under Subtitle I of the Resource Conservation and Recovery Act (RCRA) and must be registered with the state department responsible for administering the UST program. Available information varies by state program.

Date of Government Version: 02/02/2022	Source: Department of Environmental Quality
Date Data Arrived at EDR: 02/24/2022	Telephone: 804-698-4010
Date Made Active in Reports: 05/23/2022	Last EDR Contact: 05/25/2022
Number of Days to Update: 88	Next Scheduled EDR Contact: 09/05/2022
	Data Release Frequency: Quarterly

AST: Registered Petroleum Storage Tanks  
Registered Aboveground Storage Tanks.

Date of Government Version: 02/02/2022	Source: Department of Environmental Quality
Date Data Arrived at EDR: 02/24/2022	Telephone: 804-698-4010
Date Made Active in Reports: 05/23/2022	Last EDR Contact: 05/25/2022
Number of Days to Update: 88	Next Scheduled EDR Contact: 09/05/2022
	Data Release Frequency: Quarterly

INDIAN UST R4: Underground Storage Tanks on Indian Land

The Indian Underground Storage Tank (UST) database provides information about underground storage tanks on Indian land in EPA Region 4 (Alabama, Florida, Georgia, Kentucky, Mississippi, North Carolina, South Carolina, Tennessee and Tribal Nations)

Date of Government Version: 05/28/2021	Source: EPA Region 4
Date Data Arrived at EDR: 06/22/2021	Telephone: 404-562-9424
Date Made Active in Reports: 09/20/2021	Last EDR Contact: 06/13/2022
Number of Days to Update: 90	Next Scheduled EDR Contact: 10/31/2022
	Data Release Frequency: Varies

**INDIAN UST R6: Underground Storage Tanks on Indian Land**

The Indian Underground Storage Tank (UST) database provides information about underground storage tanks on Indian land in EPA Region 6 (Louisiana, Arkansas, Oklahoma, New Mexico, Texas and 65 Tribes).

Date of Government Version: 10/12/2021	Source: EPA Region 6
Date Data Arrived at EDR: 11/15/2021	Telephone: 214-665-7591
Date Made Active in Reports: 02/08/2022	Last EDR Contact: 06/13/2022
Number of Days to Update: 85	Next Scheduled EDR Contact: 10/31/2022
	Data Release Frequency: Varies

**INDIAN UST R5: Underground Storage Tanks on Indian Land**

The Indian Underground Storage Tank (UST) database provides information about underground storage tanks on Indian land in EPA Region 5 (Michigan, Minnesota and Wisconsin and Tribal Nations).

Date of Government Version: 04/06/2021	Source: EPA Region 5
Date Data Arrived at EDR: 06/11/2021	Telephone: 312-886-6136
Date Made Active in Reports: 09/07/2021	Last EDR Contact: 06/13/2022
Number of Days to Update: 88	Next Scheduled EDR Contact: 10/31/2022
	Data Release Frequency: Varies

**INDIAN UST R1: Underground Storage Tanks on Indian Land**

The Indian Underground Storage Tank (UST) database provides information about underground storage tanks on Indian land in EPA Region 1 (Connecticut, Maine, Massachusetts, New Hampshire, Rhode Island, Vermont and ten Tribal Nations).

Date of Government Version: 10/14/2021	Source: EPA, Region 1
Date Data Arrived at EDR: 11/15/2021	Telephone: 617-918-1313
Date Made Active in Reports: 02/08/2022	Last EDR Contact: 06/13/2022
Number of Days to Update: 85	Next Scheduled EDR Contact: 10/31/2022
	Data Release Frequency: Varies

**INDIAN UST R10: Underground Storage Tanks on Indian Land**

The Indian Underground Storage Tank (UST) database provides information about underground storage tanks on Indian land in EPA Region 10 (Alaska, Idaho, Oregon, Washington, and Tribal Nations).

Date of Government Version: 10/12/2021	Source: EPA Region 10
Date Data Arrived at EDR: 11/15/2021	Telephone: 206-553-2857
Date Made Active in Reports: 02/08/2022	Last EDR Contact: 06/13/2022
Number of Days to Update: 85	Next Scheduled EDR Contact: 10/31/2022
	Data Release Frequency: Varies

**INDIAN UST R7: Underground Storage Tanks on Indian Land**

The Indian Underground Storage Tank (UST) database provides information about underground storage tanks on Indian land in EPA Region 7 (Iowa, Kansas, Missouri, Nebraska, and 9 Tribal Nations).

Date of Government Version: 10/12/2021	Source: EPA Region 7
Date Data Arrived at EDR: 11/15/2021	Telephone: 913-551-7003
Date Made Active in Reports: 02/08/2022	Last EDR Contact: 06/13/2022
Number of Days to Update: 85	Next Scheduled EDR Contact: 10/31/2022
	Data Release Frequency: Varies

**INDIAN UST R8: Underground Storage Tanks on Indian Land**

The Indian Underground Storage Tank (UST) database provides information about underground storage tanks on Indian land in EPA Region 8 (Colorado, Montana, North Dakota, South Dakota, Utah, Wyoming and 27 Tribal Nations).

Date of Government Version: 10/12/2021	Source: EPA Region 8
Date Data Arrived at EDR: 11/15/2021	Telephone: 303-312-6137
Date Made Active in Reports: 02/08/2022	Last EDR Contact: 06/13/2022
Number of Days to Update: 85	Next Scheduled EDR Contact: 10/31/2022
	Data Release Frequency: Varies



**INDIAN UST R9: Underground Storage Tanks on Indian Land**

The Indian Underground Storage Tank (UST) database provides information about underground storage tanks on Indian land in EPA Region 9 (Arizona, California, Hawaii, Nevada, the Pacific Islands, and Tribal Nations).

Date of Government Version: 10/12/2021	Source: EPA Region 9
Date Data Arrived at EDR: 11/15/2021	Telephone: 415-972-3368
Date Made Active in Reports: 02/08/2022	Last EDR Contact: 06/13/2022
Number of Days to Update: 85	Next Scheduled EDR Contact: 10/31/2022
	Data Release Frequency: Varies

**State and tribal institutional control / engineering control registries**

**ENG CONTROLS: Engineering Controls Sites Listing**

A listing of sites with Engineering Controls in place. Engineering controls include various forms of caps, building foundations, liners, and treatment methods to create pathway elimination for regulated substances to enter environmental media or effect human health.

Date of Government Version: 03/30/2022	Source: Department of Environmental Quality
Date Data Arrived at EDR: 04/05/2022	Telephone: 804-698-4228
Date Made Active in Reports: 06/30/2022	Last EDR Contact: 06/29/2022
Number of Days to Update: 86	Next Scheduled EDR Contact: 10/17/2022
	Data Release Frequency: Quarterly

**INST CONTROL: Voluntary Remediation Program Database**

Sites included in the Voluntary Remediation Program database that have deed restrictions.

Date of Government Version: 03/30/2022	Source: Department of Environmental Quality
Date Data Arrived at EDR: 04/05/2022	Telephone: 804-698-4228
Date Made Active in Reports: 06/30/2022	Last EDR Contact: 06/29/2022
Number of Days to Update: 86	Next Scheduled EDR Contact: 10/17/2022
	Data Release Frequency: Quarterly

**Lists of state and tribal voluntary cleanup sites**

**INDIAN VCP R7: Voluntary Cleanup Priority Listing**

A listing of voluntary cleanup priority sites located on Indian Land located in Region 7.

Date of Government Version: 03/20/2008	Source: EPA, Region 7
Date Data Arrived at EDR: 04/22/2008	Telephone: 913-551-7365
Date Made Active in Reports: 05/19/2008	Last EDR Contact: 07/08/2021
Number of Days to Update: 27	Next Scheduled EDR Contact: 07/20/2009
	Data Release Frequency: Varies

**VRP: Voluntary Remediation Program**

The Voluntary Cleanup Program encourages owners of elected contaminated sites to take the initiative and conduct voluntary cleanups that meet state environmental standards.

Date of Government Version: 03/30/2022	Source: Department of Environmental Quality
Date Data Arrived at EDR: 04/05/2022	Telephone: 804-698-4228
Date Made Active in Reports: 06/30/2022	Last EDR Contact: 06/29/2022
Number of Days to Update: 86	Next Scheduled EDR Contact: 10/17/2022
	Data Release Frequency: Quarterly

**INDIAN VCP R1: Voluntary Cleanup Priority Listing**

A listing of voluntary cleanup priority sites located on Indian Land located in Region 1.

Date of Government Version: 07/27/2015	Source: EPA, Region 1
Date Data Arrived at EDR: 09/29/2015	Telephone: 617-918-1102
Date Made Active in Reports: 02/18/2016	Last EDR Contact: 06/15/2022
Number of Days to Update: 142	Next Scheduled EDR Contact: 10/03/2022
	Data Release Frequency: Varies

***Lists of state and tribal brownfield sites***

**BROWNFIELDS: Brownfields Site Specific Assessments**

To qualify for Brownfields Assessment, the site must meet the Federal definition of a Brownfields and should have contaminant issues that need to be addressed and a redevelopment plan supported by the local government and community. Virginia's Department of Environmental Quality performs brownfields assessments under a cooperative agreement with the U.S. Environmental Protection Agency at no cost to communities, property owners or, prospective purchasers. The assessment is an evaluation of environmental impacts caused by previous site uses similar to a Phase II Environmental Assessment.

Date of Government Version: 04/19/2022  
 Date Data Arrived at EDR: 04/20/2022  
 Date Made Active in Reports: 07/14/2022  
 Number of Days to Update: 85

Source: Department of Environmental Quality  
 Telephone: 804-698-4207  
 Last EDR Contact: 07/19/2022  
 Next Scheduled EDR Contact: 10/31/2022  
 Data Release Frequency: Quarterly

**ADDITIONAL ENVIRONMENTAL RECORDS**

***Local Brownfield lists***

**US BROWNFIELDS: A Listing of Brownfields Sites**

Brownfields are real property, the expansion, redevelopment, or reuse of which may be complicated by the presence or potential presence of a hazardous substance, pollutant, or contaminant. Cleaning up and reinvesting in these properties takes development pressures off of undeveloped, open land, and both improves and protects the environment. Assessment, Cleanup and Redevelopment Exchange System (ACRES) stores information reported by EPA Brownfields grant recipients on brownfields properties assessed or cleaned up with grant funding as well as information on Targeted Brownfields Assessments performed by EPA Regions. A listing of ACRES Brownfield sites is obtained from Cleanups in My Community. Cleanups in My Community provides information on Brownfields properties for which information is reported back to EPA, as well as areas served by Brownfields grant programs.

Date of Government Version: 02/23/2022  
 Date Data Arrived at EDR: 03/10/2022  
 Date Made Active in Reports: 03/10/2022  
 Number of Days to Update: 0

Source: Environmental Protection Agency  
 Telephone: 202-566-2777  
 Last EDR Contact: 08/08/2022  
 Next Scheduled EDR Contact: 09/26/2022  
 Data Release Frequency: Semi-Annually

***Local Lists of Landfill / Solid Waste Disposal Sites***

**INDIAN ODI: Report on the Status of Open Dumps on Indian Lands**

Location of open dumps on Indian land.

Date of Government Version: 12/31/1998  
 Date Data Arrived at EDR: 12/03/2007  
 Date Made Active in Reports: 01/24/2008  
 Number of Days to Update: 52

Source: Environmental Protection Agency  
 Telephone: 703-308-8245  
 Last EDR Contact: 07/21/2022  
 Next Scheduled EDR Contact: 11/07/2022  
 Data Release Frequency: Varies

**ODI: Open Dump Inventory**

An open dump is defined as a disposal facility that does not comply with one or more of the Part 257 or Part 258 Subtitle D Criteria.

Date of Government Version: 06/30/1985  
 Date Data Arrived at EDR: 08/09/2004  
 Date Made Active in Reports: 09/17/2004  
 Number of Days to Update: 39

Source: Environmental Protection Agency  
 Telephone: 800-424-9346  
 Last EDR Contact: 06/09/2004  
 Next Scheduled EDR Contact: N/A  
 Data Release Frequency: No Update Planned

**DEBRIS REGION 9: Torres Martinez Reservation Illegal Dump Site Locations**

A listing of illegal dump sites location on the Torres Martinez Indian Reservation located in eastern Riverside County and northern Imperial County, California.

Date of Government Version: 01/12/2009  
 Date Data Arrived at EDR: 05/07/2009  
 Date Made Active in Reports: 09/21/2009  
 Number of Days to Update: 137

Source: EPA, Region 9  
 Telephone: 415-947-4219  
 Last EDR Contact: 07/12/2022  
 Next Scheduled EDR Contact: 10/31/2022  
 Data Release Frequency: No Update Planned

**IHS OPEN DUMPS: Open Dumps on Indian Land**

A listing of all open dumps located on Indian Land in the United States.

Date of Government Version: 04/01/2014  
 Date Data Arrived at EDR: 08/06/2014  
 Date Made Active in Reports: 01/29/2015  
 Number of Days to Update: 176

Source: Department of Health & Human Services, Indian Health Service  
 Telephone: 301-443-1452  
 Last EDR Contact: 07/21/2022  
 Next Scheduled EDR Contact: 11/07/2022  
 Data Release Frequency: Varies

**Local Lists of Hazardous waste / Contaminated Sites**

**US HIST CDL: National Clandestine Laboratory Register**

A listing of clandestine drug lab locations that have been removed from the DEAs National Clandestine Laboratory Register.

Date of Government Version: 04/30/2022  
 Date Data Arrived at EDR: 05/24/2022  
 Date Made Active in Reports: 07/29/2022  
 Number of Days to Update: 66

Source: Drug Enforcement Administration  
 Telephone: 202-307-1000  
 Last EDR Contact: 05/24/2022  
 Next Scheduled EDR Contact: 09/05/2022  
 Data Release Frequency: No Update Planned

**US CDL: Clandestine Drug Labs**

A listing of clandestine drug lab locations. The U.S. Department of Justice ("the Department") provides this web site as a public service. It contains addresses of some locations where law enforcement agencies reported they found chemicals or other items that indicated the presence of either clandestine drug laboratories or dumpsites. In most cases, the source of the entries is not the Department, and the Department has not verified the entry and does not guarantee its accuracy. Members of the public must verify the accuracy of all entries by, for example, contacting local law enforcement and local health departments.

Date of Government Version: 04/30/2022  
 Date Data Arrived at EDR: 05/24/2022  
 Date Made Active in Reports: 07/29/2022  
 Number of Days to Update: 66

Source: Drug Enforcement Administration  
 Telephone: 202-307-1000  
 Last EDR Contact: 05/24/2022  
 Next Scheduled EDR Contact: 09/05/2022  
 Data Release Frequency: Quarterly

**PFAS: Per- and Polyfluoroalkyl Substances**

PFOS and PFOA stand for perfluorooctane sulfonate and perfluorooctanoic acid, respectively. Both are fluorinated organic chemicals, part of a larger family of compounds referred to as perfluoroalkyl substances (PFASs).

Date of Government Version: 03/16/2022  
 Date Data Arrived at EDR: 04/05/2022  
 Date Made Active in Reports: 06/30/2022  
 Number of Days to Update: 86

Source: Department of Environmental Quality  
 Telephone: 804-698-4336  
 Last EDR Contact: 06/29/2022  
 Next Scheduled EDR Contact: 10/17/2022  
 Data Release Frequency: Varies

**Local Land Records**

**LIENS 2: CERCLA Lien Information**

A Federal CERCLA ("Superfund") lien can exist by operation of law at any site or property at which EPA has spent Superfund monies. These monies are spent to investigate and address releases and threatened releases of contamination. CERCLIS provides information as to the identity of these sites and properties.

Date of Government Version: 04/27/2022  
 Date Data Arrived at EDR: 05/05/2022  
 Date Made Active in Reports: 05/31/2022  
 Number of Days to Update: 26

Source: Environmental Protection Agency  
 Telephone: 202-564-6023  
 Last EDR Contact: 08/02/2022  
 Next Scheduled EDR Contact: 10/10/2022  
 Data Release Frequency: Semi-Annually

**Records of Emergency Release Reports**

**HMIRS: Hazardous Materials Information Reporting System**

Hazardous Materials Incident Report System. HMIRS contains hazardous material spill incidents reported to DOT.

Date of Government Version: 03/21/2022	Source: U.S. Department of Transportation
Date Data Arrived at EDR: 03/21/2022	Telephone: 202-366-4555
Date Made Active in Reports: 06/14/2022	Last EDR Contact: 06/21/2022
Number of Days to Update: 85	Next Scheduled EDR Contact: 10/03/2022
	Data Release Frequency: Quarterly

**SPILLS BRL: Prep/Spills Database Listing**

A listing of spills locations located in the Blue Ridge Regional area, Lynchburg.

Date of Government Version: 09/18/2009	Source: DEQ, Blue Ridge Regional Office
Date Data Arrived at EDR: 09/18/2009	Telephone: 434-582-6218
Date Made Active in Reports: 10/06/2009	Last EDR Contact: 11/28/2011
Number of Days to Update: 18	Next Scheduled EDR Contact: 03/12/2012
	Data Release Frequency: Varies

**SPILLS VA: PREP Database**

The Department of Environmental Quality's POLLUTION RESPONSE PROGRAM, known as PREP, provides for responses to air, water, and waste pollution incidents in order to protect human health and the environment.

Date of Government Version: 08/08/2012	Source: Department of Environmental Quality, Valley Regional Office
Date Data Arrived at EDR: 08/09/2012	Telephone: 540-574-7800
Date Made Active in Reports: 10/05/2012	Last EDR Contact: 05/06/2013
Number of Days to Update: 57	Next Scheduled EDR Contact: 08/19/2013
	Data Release Frequency: Quarterly

**SPILLS TD: PREP Database**

The Department of Environmental Quality's POLLUTION RESPONSE PROGRAM, known as PREP, provides for responses to air, water, and waste pollution incidents in order to protect human health and the environment.

Date of Government Version: 09/17/2009	Source: Department of Environmental Quality, Tidewater Region
Date Data Arrived at EDR: 09/23/2009	Telephone: trofoia@deq.vir
Date Made Active in Reports: 10/06/2009	Last EDR Contact: 09/06/2011
Number of Days to Update: 13	Next Scheduled EDR Contact: 12/19/2011
	Data Release Frequency: Quarterly

**SPILLS: Prep/Spills Database Listing**

The Department of Environmental Quality's POLLUTION RESPONSE PROGRAM, known as PREP, provides for responses to air, water, and waste pollution incidents in order to protect human health and the environment. PREP staff often work to assist local emergency responders, other state agencies, federal agencies, and responsible parties, as may be needed, to manage pollution incidents. Oil spills, fish kills, and hazardous materials spills are examples of incidents that may involve the DEQ's PREP Program.

Date of Government Version: 02/03/2022	Source: Department of Environmental Quality
Date Data Arrived at EDR: 02/10/2022	Telephone: 804-698-4287
Date Made Active in Reports: 05/10/2022	Last EDR Contact: 05/25/2022
Number of Days to Update: 89	Next Scheduled EDR Contact: 09/05/2022
	Data Release Frequency: Quarterly

**SPILLS SW: Reportable Spills**

The Department of Environmental Quality's POLLUTION RESPONSE PROGRAM, known as PREP, provides for responses to air, water, and waste pollution incidents in order to protect human health and the environment.

Date of Government Version: 01/21/2010	Source: Department of Environmental Quality, Southwest Region
Date Data Arrived at EDR: 01/22/2010	Telephone: 276-676-4839
Date Made Active in Reports: 02/16/2010	Last EDR Contact: 07/13/2012
Number of Days to Update: 25	Next Scheduled EDR Contact: 10/29/2012
	Data Release Frequency: No Update Planned

**SPILLS PD: PREP Database**

The Department of Environmental Quality's POLLUTION RESPONSE PROGRAM, known as PREP, provides for responses to air, water, and waste pollution incidents in order to protect human health and the environment.

Date of Government Version: 10/20/2009	Source: Department of Environmental Quality, Piedmont Region
Date Data Arrived at EDR: 10/29/2009	Telephone: 804-527-5020
Date Made Active in Reports: 12/03/2009	Last EDR Contact: 02/06/2012
Number of Days to Update: 35	Next Scheduled EDR Contact: 05/21/2012
	Data Release Frequency: Quarterly

**SPILLS NO: PREP Database**

The Department of Environmental Quality's POLLUTION RESPONSE PROGRAM, known as PREP, provides for responses to air, water, and waste pollution incidents in order to protect human health and the environment.

Date of Government Version: 09/23/2009	Source: Department of Environmental Quality, Northern Region
Date Data Arrived at EDR: 09/29/2009	Telephone: 703-583-3864
Date Made Active in Reports: 10/30/2009	Last EDR Contact: 09/06/2011
Number of Days to Update: 31	Next Scheduled EDR Contact: 12/19/2011
	Data Release Frequency: No Update Planned

**SPILLS PC: Pollution Complaint Database**

Pollution Complaints Database. The pollution reports contained in the PC database include the initial release reporting of Leaking Underground Storage Tanks and all other releases of petroleum to the environment as well as releases to state waters. The database is current through 12/1/93. Since that time, all spill and pollution reporting information has been collected and tracked through the DEQ regional offices.

Date of Government Version: 06/01/1996	Source: Department of Environmental Quality
Date Data Arrived at EDR: 10/22/1996	Telephone: 804-698-4287
Date Made Active in Reports: 11/21/1996	Last EDR Contact: 03/08/2010
Number of Days to Update: 30	Next Scheduled EDR Contact: 06/21/2010
	Data Release Frequency: No Update Planned

**SPILLS WC: Prep Database**

The Department of Environmental Quality's POLLUTION RESPONSE PROGRAM, known as PREP, provides for responses to air, water, and waste pollution incidents in order to protect human health and the environment.

Date of Government Version: 09/21/2009	Source: Department of Environmental Quality, West Central Region
Date Data Arrived at EDR: 09/29/2009	Telephone: 540-562-6700
Date Made Active in Reports: 10/30/2009	Last EDR Contact: 09/06/2011
Number of Days to Update: 31	Next Scheduled EDR Contact: 12/19/2011
	Data Release Frequency: No Update Planned

**SPILLS 90: SPILLS90 data from FirstSearch**

Spills 90 includes those spill and release records available exclusively from FirstSearch databases. Typically, they may include chemical, oil and/or hazardous substance spills recorded after 1990. Duplicate records that are already included in EDR incident and release records are not included in Spills 90.

Date of Government Version: 09/01/2012	Source: FirstSearch
Date Data Arrived at EDR: 01/03/2013	Telephone: N/A
Date Made Active in Reports: 02/15/2013	Last EDR Contact: 01/03/2013
Number of Days to Update: 43	Next Scheduled EDR Contact: N/A
	Data Release Frequency: No Update Planned

**Other Ascertainable Records**

**RCRA NonGen / NLR: RCRA - Non Generators / No Longer Regulated**

RCRAInfo is EPA's comprehensive information system, providing access to data supporting the Resource Conservation and Recovery Act (RCRA) of 1976 and the Hazardous and Solid Waste Amendments (HSWA) of 1984. The database includes selective information on sites which generate, transport, store, treat and/or dispose of hazardous waste as defined by the Resource Conservation and Recovery Act (RCRA). Non-Generators do not presently generate hazardous waste.

Date of Government Version: 06/20/2022	Source: Environmental Protection Agency
Date Data Arrived at EDR: 06/21/2022	Telephone: 800-438-2474
Date Made Active in Reports: 06/28/2022	Last EDR Contact: 06/21/2022
Number of Days to Update: 7	Next Scheduled EDR Contact: 10/03/2022
	Data Release Frequency: Quarterly

**FUDS: Formerly Used Defense Sites**

The listing includes locations of Formerly Used Defense Sites properties where the US Army Corps of Engineers is actively working or will take necessary cleanup actions.

Date of Government Version: 05/11/2022	Source: U.S. Army Corps of Engineers
Date Data Arrived at EDR: 05/17/2022	Telephone: 202-528-4285
Date Made Active in Reports: 07/29/2022	Last EDR Contact: 08/11/2022
Number of Days to Update: 73	Next Scheduled EDR Contact: 11/28/2022
	Data Release Frequency: Varies

**DOD: Department of Defense Sites**

This data set consists of federally owned or administered lands, administered by the Department of Defense, that have any area equal to or greater than 640 acres of the United States, Puerto Rico, and the U.S. Virgin Islands.

Date of Government Version: 06/07/2021	Source: USGS
Date Data Arrived at EDR: 07/13/2021	Telephone: 888-275-8747
Date Made Active in Reports: 03/09/2022	Last EDR Contact: 07/13/2022
Number of Days to Update: 239	Next Scheduled EDR Contact: 10/24/2022
	Data Release Frequency: Varies

**FEDLAND: Federal and Indian Lands**

Federally and Indian administrated lands of the United States. Lands included are administrated by: Army Corps of Engineers, Bureau of Reclamation, National Wild and Scenic River, National Wildlife Refuge, Public Domain Land, Wilderness, Wilderness Study Area, Wildlife Management Area, Bureau of Indian Affairs, Bureau of Land Management, Department of Justice, Forest Service, Fish and Wildlife Service, National Park Service.

Date of Government Version: 04/02/2018	Source: U.S. Geological Survey
Date Data Arrived at EDR: 04/11/2018	Telephone: 888-275-8747
Date Made Active in Reports: 11/06/2019	Last EDR Contact: 07/08/2022
Number of Days to Update: 574	Next Scheduled EDR Contact: 10/17/2022
	Data Release Frequency: N/A

**SCRD DRYCLEANERS: State Coalition for Remediation of Drycleaners Listing**

The State Coalition for Remediation of Drycleaners was established in 1998, with support from the U.S. EPA Office of Superfund Remediation and Technology Innovation. It is comprised of representatives of states with established drycleaner remediation programs. Currently the member states are Alabama, Connecticut, Florida, Illinois, Kansas, Minnesota, Missouri, North Carolina, Oregon, South Carolina, Tennessee, Texas, and Wisconsin.

Date of Government Version: 01/01/2017	Source: Environmental Protection Agency
Date Data Arrived at EDR: 02/03/2017	Telephone: 615-532-8599
Date Made Active in Reports: 04/07/2017	Last EDR Contact: 08/03/2022
Number of Days to Update: 63	Next Scheduled EDR Contact: 11/21/2022
	Data Release Frequency: Varies

**US FIN ASSUR: Financial Assurance Information**

All owners and operators of facilities that treat, store, or dispose of hazardous waste are required to provide proof that they will have sufficient funds to pay for the clean up, closure, and post-closure care of their facilities.

Date of Government Version: 03/21/2022	Source: Environmental Protection Agency
Date Data Arrived at EDR: 03/21/2022	Telephone: 202-566-1917
Date Made Active in Reports: 06/14/2022	Last EDR Contact: 06/21/2022
Number of Days to Update: 85	Next Scheduled EDR Contact: 10/03/2022
	Data Release Frequency: Quarterly

**EPA WATCH LIST: EPA WATCH LIST**

EPA maintains a "Watch List" to facilitate dialogue between EPA, state and local environmental agencies on enforcement matters relating to facilities with alleged violations identified as either significant or high priority. Being on the Watch List does not mean that the facility has actually violated the law only that an investigation by EPA or a state or local environmental agency has led those organizations to allege that an unproven violation has in fact occurred. Being on the Watch List does not represent a higher level of concern regarding the alleged violations that were detected, but instead indicates cases requiring additional dialogue between EPA, state and local agencies - primarily because of the length of time the alleged violation has gone unaddressed or unresolved.

Date of Government Version: 08/30/2013	Source: Environmental Protection Agency
Date Data Arrived at EDR: 03/21/2014	Telephone: 617-520-3000
Date Made Active in Reports: 06/17/2014	Last EDR Contact: 07/29/2022
Number of Days to Update: 88	Next Scheduled EDR Contact: 11/14/2022
	Data Release Frequency: Quarterly

**2020 COR ACTION: 2020 Corrective Action Program List**

The EPA has set ambitious goals for the RCRA Corrective Action program by creating the 2020 Corrective Action Universe. This RCRA cleanup baseline includes facilities expected to need corrective action. The 2020 universe contains a wide variety of sites. Some properties are heavily contaminated while others were contaminated but have since been cleaned up. Still others have not been fully investigated yet, and may require little or no remediation. Inclusion in the 2020 Universe does not necessarily imply failure on the part of a facility to meet its RCRA obligations.

Date of Government Version: 09/30/2017	Source: Environmental Protection Agency
Date Data Arrived at EDR: 05/08/2018	Telephone: 703-308-4044
Date Made Active in Reports: 07/20/2018	Last EDR Contact: 08/04/2022
Number of Days to Update: 73	Next Scheduled EDR Contact: 11/14/2022
	Data Release Frequency: Varies

**TSCA: Toxic Substances Control Act**

Toxic Substances Control Act. TSCA identifies manufacturers and importers of chemical substances included on the TSCA Chemical Substance Inventory list. It includes data on the production volume of these substances by plant site.

Date of Government Version: 12/31/2016	Source: EPA
Date Data Arrived at EDR: 06/17/2020	Telephone: 202-260-5521
Date Made Active in Reports: 09/10/2020	Last EDR Contact: 06/14/2022
Number of Days to Update: 85	Next Scheduled EDR Contact: 09/26/2022
	Data Release Frequency: Every 4 Years

**TRIS: Toxic Chemical Release Inventory System**

Toxic Release Inventory System. TRIS identifies facilities which release toxic chemicals to the air, water and land in reportable quantities under SARA Title III Section 313.

Date of Government Version: 12/31/2018	Source: EPA
Date Data Arrived at EDR: 08/14/2020	Telephone: 202-566-0250
Date Made Active in Reports: 11/04/2020	Last EDR Contact: 08/11/2022
Number of Days to Update: 82	Next Scheduled EDR Contact: 11/28/2022
	Data Release Frequency: Annually

**SSTS: Section 7 Tracking Systems**

Section 7 of the Federal Insecticide, Fungicide and Rodenticide Act, as amended (92 Stat. 829) requires all registered pesticide-producing establishments to submit a report to the Environmental Protection Agency by March 1st each year. Each establishment must report the types and amounts of pesticides, active ingredients and devices being produced, and those having been produced and sold or distributed in the past year.

Date of Government Version: 07/18/2022	Source: EPA
Date Data Arrived at EDR: 07/18/2022	Telephone: 202-564-4203
Date Made Active in Reports: 07/29/2022	Last EDR Contact: 07/18/2022
Number of Days to Update: 11	Next Scheduled EDR Contact: 10/31/2022
	Data Release Frequency: Annually

**ROD: Records Of Decision**

Record of Decision. ROD documents mandate a permanent remedy at an NPL (Superfund) site containing technical and health information to aid in the cleanup.

Date of Government Version: 04/27/2022	Source: EPA
Date Data Arrived at EDR: 05/05/2022	Telephone: 703-416-0223
Date Made Active in Reports: 05/31/2022	Last EDR Contact: 08/02/2022
Number of Days to Update: 26	Next Scheduled EDR Contact: 09/12/2022
	Data Release Frequency: Annually

**RMP: Risk Management Plans**

When Congress passed the Clean Air Act Amendments of 1990, it required EPA to publish regulations and guidance for chemical accident prevention at facilities using extremely hazardous substances. The Risk Management Program Rule (RMP Rule) was written to implement Section 112(r) of these amendments. The rule, which built upon existing industry codes and standards, requires companies of all sizes that use certain flammable and toxic substances to develop a Risk Management Program, which includes a(n): Hazard assessment that details the potential effects of an accidental release, an accident history of the last five years, and an evaluation of worst-case and alternative accidental releases; Prevention program that includes safety precautions and maintenance, monitoring, and employee training measures; and Emergency response program that spells out emergency health care, employee training measures and procedures for informing the public and response agencies (e.g the fire department) should an accident occur.

Date of Government Version: 04/27/2022	Source: Environmental Protection Agency
Date Data Arrived at EDR: 05/04/2022	Telephone: 202-564-8600
Date Made Active in Reports: 05/10/2022	Last EDR Contact: 07/14/2022
Number of Days to Update: 6	Next Scheduled EDR Contact: 10/31/2022
	Data Release Frequency: Varies

**RAATS: RCRA Administrative Action Tracking System**

RCRA Administration Action Tracking System. RAATS contains records based on enforcement actions issued under RCRA pertaining to major violators and includes administrative and civil actions brought by the EPA. For administration actions after September 30, 1995, data entry in the RAATS database was discontinued. EPA will retain a copy of the database for historical records. It was necessary to terminate RAATS because a decrease in agency resources made it impossible to continue to update the information contained in the database.

Date of Government Version: 04/17/1995	Source: EPA
Date Data Arrived at EDR: 07/03/1995	Telephone: 202-564-4104
Date Made Active in Reports: 08/07/1995	Last EDR Contact: 06/02/2008
Number of Days to Update: 35	Next Scheduled EDR Contact: 09/01/2008
	Data Release Frequency: No Update Planned

**PRP: Potentially Responsible Parties**

A listing of verified Potentially Responsible Parties

Date of Government Version: 01/25/2022	Source: EPA
Date Data Arrived at EDR: 02/03/2022	Telephone: 202-564-6023
Date Made Active in Reports: 02/25/2022	Last EDR Contact: 08/02/2022
Number of Days to Update: 22	Next Scheduled EDR Contact: 11/14/2022
	Data Release Frequency: Quarterly

**PADS: PCB Activity Database System**

PCB Activity Database. PADS Identifies generators, transporters, commercial storers and/or brokers and disposers of PCB's who are required to notify the EPA of such activities.

Date of Government Version: 01/20/2022	Source: EPA
Date Data Arrived at EDR: 01/20/2022	Telephone: 202-566-0500
Date Made Active in Reports: 03/25/2022	Last EDR Contact: 07/08/2022
Number of Days to Update: 64	Next Scheduled EDR Contact: 10/17/2022
	Data Release Frequency: Annually



**ICIS: Integrated Compliance Information System**

The Integrated Compliance Information System (ICIS) supports the information needs of the national enforcement and compliance program as well as the unique needs of the National Pollutant Discharge Elimination System (NPDES) program.

Date of Government Version: 11/18/2016	Source: Environmental Protection Agency
Date Data Arrived at EDR: 11/23/2016	Telephone: 202-564-2501
Date Made Active in Reports: 02/10/2017	Last EDR Contact: 06/28/2022
Number of Days to Update: 79	Next Scheduled EDR Contact: 10/17/2022
	Data Release Frequency: Quarterly

**FTTS: FIFRA/ TSCA Tracking System - FIFRA (Federal Insecticide, Fungicide, & Rodenticide Act)/TSCA (Toxic Substances Control Act)**  
 FTTS tracks administrative cases and pesticide enforcement actions and compliance activities related to FIFRA, TSCA and EPCRA (Emergency Planning and Community Right-to-Know Act). To maintain currency, EDR contacts the Agency on a quarterly basis.

Date of Government Version: 04/09/2009	Source: EPA/Office of Prevention, Pesticides and Toxic Substances
Date Data Arrived at EDR: 04/16/2009	Telephone: 202-566-1667
Date Made Active in Reports: 05/11/2009	Last EDR Contact: 08/18/2017
Number of Days to Update: 25	Next Scheduled EDR Contact: 12/04/2017
	Data Release Frequency: No Update Planned

**FTTS INSP: FIFRA/ TSCA Tracking System - FIFRA (Federal Insecticide, Fungicide, & Rodenticide Act)/TSCA (Toxic Substances Control Act)**  
 A listing of FIFRA/TSCA Tracking System (FTTS) inspections and enforcements.

Date of Government Version: 04/09/2009	Source: EPA
Date Data Arrived at EDR: 04/16/2009	Telephone: 202-566-1667
Date Made Active in Reports: 05/11/2009	Last EDR Contact: 08/18/2017
Number of Days to Update: 25	Next Scheduled EDR Contact: 12/04/2017
	Data Release Frequency: No Update Planned

**MLTS: Material Licensing Tracking System**

MLTS is maintained by the Nuclear Regulatory Commission and contains a list of approximately 8,100 sites which possess or use radioactive materials and which are subject to NRC licensing requirements. To maintain currency, EDR contacts the Agency on a quarterly basis.

Date of Government Version: 03/11/2022	Source: Nuclear Regulatory Commission
Date Data Arrived at EDR: 03/15/2022	Telephone: 301-415-7169
Date Made Active in Reports: 06/14/2022	Last EDR Contact: 07/13/2022
Number of Days to Update: 91	Next Scheduled EDR Contact: 10/31/2022
	Data Release Frequency: Quarterly

**COAL ASH DOE: Steam-Electric Plant Operation Data**

A listing of power plants that store ash in surface ponds.

Date of Government Version: 12/31/2020	Source: Department of Energy
Date Data Arrived at EDR: 11/30/2021	Telephone: 202-586-8719
Date Made Active in Reports: 02/22/2022	Last EDR Contact: 06/02/2022
Number of Days to Update: 84	Next Scheduled EDR Contact: 09/12/2022
	Data Release Frequency: Varies

**COAL ASH EPA: Coal Combustion Residues Surface Impoundments List**

A listing of coal combustion residues surface impoundments with high hazard potential ratings.

Date of Government Version: 01/12/2017	Source: Environmental Protection Agency
Date Data Arrived at EDR: 03/05/2019	Telephone: N/A
Date Made Active in Reports: 11/11/2019	Last EDR Contact: 05/25/2022
Number of Days to Update: 251	Next Scheduled EDR Contact: 09/12/2022
	Data Release Frequency: Varies

**PCB TRANSFORMER: PCB Transformer Registration Database**

The database of PCB transformer registrations that includes all PCB registration submittals.

Date of Government Version: 09/13/2019	Source: Environmental Protection Agency
Date Data Arrived at EDR: 11/06/2019	Telephone: 202-566-0517
Date Made Active in Reports: 02/10/2020	Last EDR Contact: 08/04/2022
Number of Days to Update: 96	Next Scheduled EDR Contact: 11/14/2022
	Data Release Frequency: Varies

**RADINFO: Radiation Information Database**

The Radiation Information Database (RADINFO) contains information about facilities that are regulated by U.S. Environmental Protection Agency (EPA) regulations for radiation and radioactivity.

Date of Government Version: 07/01/2019	Source: Environmental Protection Agency
Date Data Arrived at EDR: 07/01/2019	Telephone: 202-343-9775
Date Made Active in Reports: 09/23/2019	Last EDR Contact: 06/23/2022
Number of Days to Update: 84	Next Scheduled EDR Contact: 10/10/2022
	Data Release Frequency: Quarterly

**HIST FTTS: FIFRA/TSCA Tracking System Administrative Case Listing**

A complete administrative case listing from the FIFRA/TSCA Tracking System (FTTS) for all ten EPA regions. The information was obtained from the National Compliance Database (NCDB). NCDB supports the implementation of FIFRA (Federal Insecticide, Fungicide, and Rodenticide Act) and TSCA (Toxic Substances Control Act). Some EPA regions are now closing out records. Because of that, and the fact that some EPA regions are not providing EPA Headquarters with updated records, it was decided to create a HIST FTTS database. It included records that may not be included in the newer FTTS database updates. This database is no longer updated.

Date of Government Version: 10/19/2006	Source: Environmental Protection Agency
Date Data Arrived at EDR: 03/01/2007	Telephone: 202-564-2501
Date Made Active in Reports: 04/10/2007	Last EDR Contact: 12/17/2007
Number of Days to Update: 40	Next Scheduled EDR Contact: 03/17/2008
	Data Release Frequency: No Update Planned

**HIST FTTS INSP: FIFRA/TSCA Tracking System Inspection & Enforcement Case Listing**

A complete inspection and enforcement case listing from the FIFRA/TSCA Tracking System (FTTS) for all ten EPA regions. The information was obtained from the National Compliance Database (NCDB). NCDB supports the implementation of FIFRA (Federal Insecticide, Fungicide, and Rodenticide Act) and TSCA (Toxic Substances Control Act). Some EPA regions are now closing out records. Because of that, and the fact that some EPA regions are not providing EPA Headquarters with updated records, it was decided to create a HIST FTTS database. It included records that may not be included in the newer FTTS database updates. This database is no longer updated.

Date of Government Version: 10/19/2006	Source: Environmental Protection Agency
Date Data Arrived at EDR: 03/01/2007	Telephone: 202-564-2501
Date Made Active in Reports: 04/10/2007	Last EDR Contact: 12/17/2008
Number of Days to Update: 40	Next Scheduled EDR Contact: 03/17/2008
	Data Release Frequency: No Update Planned

**DOT OPS: Incident and Accident Data**

Department of Transportation, Office of Pipeline Safety Incident and Accident data.

Date of Government Version: 01/02/2020	Source: Department of Transportation, Office of Pipeline Safety
Date Data Arrived at EDR: 01/28/2020	Telephone: 202-366-4595
Date Made Active in Reports: 04/17/2020	Last EDR Contact: 07/21/2022
Number of Days to Update: 80	Next Scheduled EDR Contact: 11/07/2022
	Data Release Frequency: Quarterly

**CONSENT: Superfund (CERCLA) Consent Decrees**

Major legal settlements that establish responsibility and standards for cleanup at NPL (Superfund) sites. Released periodically by United States District Courts after settlement by parties to litigation matters.

Date of Government Version: 03/31/2022  
 Date Data Arrived at EDR: 04/14/2022  
 Date Made Active in Reports: 07/12/2022  
 Number of Days to Update: 89

Source: Department of Justice, Consent Decree Library  
 Telephone: Varies  
 Last EDR Contact: 06/29/2022  
 Next Scheduled EDR Contact: 10/17/2022  
 Data Release Frequency: Varies

**BRS: Biennial Reporting System**

The Biennial Reporting System is a national system administered by the EPA that collects data on the generation and management of hazardous waste. BRS captures detailed data from two groups: Large Quantity Generators (LQG) and Treatment, Storage, and Disposal Facilities.

Date of Government Version: 12/31/2019  
 Date Data Arrived at EDR: 03/02/2022  
 Date Made Active in Reports: 03/25/2022  
 Number of Days to Update: 23

Source: EPA/NTIS  
 Telephone: 800-424-9346  
 Last EDR Contact: 06/21/2022  
 Next Scheduled EDR Contact: 10/03/2022  
 Data Release Frequency: Biennially

**INDIAN RESERV: Indian Reservations**

This map layer portrays Indian administered lands of the United States that have any area equal to or greater than 640 acres.

Date of Government Version: 12/31/2014  
 Date Data Arrived at EDR: 07/14/2015  
 Date Made Active in Reports: 01/10/2017  
 Number of Days to Update: 546

Source: USGS  
 Telephone: 202-208-3710  
 Last EDR Contact: 07/08/2022  
 Next Scheduled EDR Contact: 10/17/2022  
 Data Release Frequency: Semi-Annually

**FUSRAP: Formerly Utilized Sites Remedial Action Program**

DOE established the Formerly Utilized Sites Remedial Action Program (FUSRAP) in 1974 to remediate sites where radioactive contamination remained from Manhattan Project and early U.S. Atomic Energy Commission (AEC) operations.

Date of Government Version: 07/26/2021  
 Date Data Arrived at EDR: 07/27/2021  
 Date Made Active in Reports: 10/22/2021  
 Number of Days to Update: 87

Source: Department of Energy  
 Telephone: 202-586-3559  
 Last EDR Contact: 07/26/2022  
 Next Scheduled EDR Contact: 11/14/2022  
 Data Release Frequency: Varies

**UMTRA: Uranium Mill Tailings Sites**

Uranium ore was mined by private companies for federal government use in national defense programs. When the mills shut down, large piles of the sand-like material (mill tailings) remain after uranium has been extracted from the ore. Levels of human exposure to radioactive materials from the piles are low; however, in some cases tailings were used as construction materials before the potential health hazards of the tailings were recognized.

Date of Government Version: 08/30/2019  
 Date Data Arrived at EDR: 11/15/2019  
 Date Made Active in Reports: 01/28/2020  
 Number of Days to Update: 74

Source: Department of Energy  
 Telephone: 505-845-0011  
 Last EDR Contact: 08/10/2022  
 Next Scheduled EDR Contact: 11/28/2022  
 Data Release Frequency: Varies

**LEAD SMELTER 1: Lead Smelter Sites**

A listing of former lead smelter site locations.

Date of Government Version: 04/27/2022  
 Date Data Arrived at EDR: 05/05/2022  
 Date Made Active in Reports: 05/31/2022  
 Number of Days to Update: 26

Source: Environmental Protection Agency  
 Telephone: 703-603-8787  
 Last EDR Contact: 08/01/2022  
 Next Scheduled EDR Contact: 10/10/2022  
 Data Release Frequency: Varies

**LEAD SMELTER 2: Lead Smelter Sites**

A list of several hundred sites in the U.S. where secondary lead smelting was done from 1931 and 1964. These sites may pose a threat to public health through ingestion or inhalation of contaminated soil or dust

Date of Government Version: 04/05/2001  
 Date Data Arrived at EDR: 10/27/2010  
 Date Made Active in Reports: 12/02/2010  
 Number of Days to Update: 36

Source: American Journal of Public Health  
 Telephone: 703-305-6451  
 Last EDR Contact: 12/02/2009  
 Next Scheduled EDR Contact: N/A  
 Data Release Frequency: No Update Planned

**US AIRS (AFS): Aerometric Information Retrieval System Facility Subsystem (AFS)**

The database is a sub-system of Aerometric Information Retrieval System (AIRS). AFS contains compliance data on air pollution point sources regulated by the U.S. EPA and/or state and local air regulatory agencies. This information comes from source reports by various stationary sources of air pollution, such as electric power plants, steel mills, factories, and universities, and provides information about the air pollutants they produce. Action, air program, air program pollutant, and general level plant data. It is used to track emissions and compliance data from industrial plants.

Date of Government Version: 10/12/2016  
 Date Data Arrived at EDR: 10/26/2016  
 Date Made Active in Reports: 02/03/2017  
 Number of Days to Update: 100

Source: EPA  
 Telephone: 202-564-2496  
 Last EDR Contact: 09/26/2017  
 Next Scheduled EDR Contact: 01/08/2018  
 Data Release Frequency: Annually

**US AIRS MINOR: Air Facility System Data**  
 A listing of minor source facilities.

Date of Government Version: 10/12/2016  
 Date Data Arrived at EDR: 10/26/2016  
 Date Made Active in Reports: 02/03/2017  
 Number of Days to Update: 100

Source: EPA  
 Telephone: 202-564-2496  
 Last EDR Contact: 09/26/2017  
 Next Scheduled EDR Contact: 01/08/2018  
 Data Release Frequency: Annually

**US MINES: Mines Master Index File**

Contains all mine identification numbers issued for mines active or opened since 1971. The data also includes violation information.

Date of Government Version: 05/02/2022  
 Date Data Arrived at EDR: 05/25/2022  
 Date Made Active in Reports: 07/29/2022  
 Number of Days to Update: 65

Source: Department of Labor, Mine Safety and Health Administration  
 Telephone: 303-231-5959  
 Last EDR Contact: 05/25/2022  
 Next Scheduled EDR Contact: 09/05/2022  
 Data Release Frequency: Semi-Annually

**MINES VIOLATIONS: MSHA Violation Assessment Data**

Mines violation and assessment information. Department of Labor, Mine Safety & Health Administration.

Date of Government Version: 03/21/2022  
 Date Data Arrived at EDR: 03/22/2022  
 Date Made Active in Reports: 03/25/2022  
 Number of Days to Update: 3

Source: DOL, Mine Safety & Health Admi  
 Telephone: 202-693-9424  
 Last EDR Contact: 08/02/2022  
 Next Scheduled EDR Contact: 09/12/2022  
 Data Release Frequency: Quarterly

**US MINES 2: Ferrous and Nonferrous Metal Mines Database Listing**

This map layer includes ferrous (ferrous metal mines are facilities that extract ferrous metals, such as iron ore or molybdenum) and nonferrous (Nonferrous metal mines are facilities that extract nonferrous metals, such as gold, silver, copper, zinc, and lead) metal mines in the United States.

Date of Government Version: 05/06/2020  
 Date Data Arrived at EDR: 05/27/2020  
 Date Made Active in Reports: 08/13/2020  
 Number of Days to Update: 78

Source: USGS  
 Telephone: 703-648-7709  
 Last EDR Contact: 05/27/2022  
 Next Scheduled EDR Contact: 09/05/2022  
 Data Release Frequency: Varies

**US MINES 3: Active Mines & Mineral Plants Database Listing**

Active Mines and Mineral Processing Plant operations for commodities monitored by the Minerals Information Team of the USGS.

Date of Government Version: 04/14/2011	Source: USGS
Date Data Arrived at EDR: 06/08/2011	Telephone: 703-648-7709
Date Made Active in Reports: 09/13/2011	Last EDR Contact: 05/27/2022
Number of Days to Update: 97	Next Scheduled EDR Contact: 09/05/2022
	Data Release Frequency: Varies

**ABANDONED MINES: Abandoned Mines**

An inventory of land and water impacted by past mining (primarily coal mining) is maintained by OSMRE to provide information needed to implement the Surface Mining Control and Reclamation Act of 1977 (SMCRA). The inventory contains information on the location, type, and extent of AML impacts, as well as, information on the cost associated with the reclamation of those problems. The inventory is based upon field surveys by State, Tribal, and OSMRE program officials. It is dynamic to the extent that it is modified as new problems are identified and existing problems are reclaimed.

Date of Government Version: 03/10/2022	Source: Department of Interior
Date Data Arrived at EDR: 03/10/2022	Telephone: 202-208-2609
Date Made Active in Reports: 06/14/2022	Last EDR Contact: 06/14/2022
Number of Days to Update: 96	Next Scheduled EDR Contact: 09/19/2022
	Data Release Frequency: Quarterly

**FINDS: Facility Index System/Facility Registry System**

Facility Index System. FINDS contains both facility information and 'pointers' to other sources that contain more detail. EDR includes the following FINDS databases in this report: PCS (Permit Compliance System), AIRS (Aerometric Information Retrieval System), DOCKET (Enforcement Docket used to manage and track information on civil judicial enforcement cases for all environmental statutes), FURS (Federal Underground Injection Control), C-DOCKET (Criminal Docket System used to track criminal enforcement actions for all environmental statutes), FFIS (Federal Facilities Information System), STATE (State Environmental Laws and Statutes), and PADS (PCB Activity Data System).

Date of Government Version: 05/13/2022	Source: EPA
Date Data Arrived at EDR: 05/18/2022	Telephone: (215) 814-5000
Date Made Active in Reports: 05/31/2022	Last EDR Contact: 05/18/2022
Number of Days to Update: 13	Next Scheduled EDR Contact: 09/12/2022
	Data Release Frequency: Quarterly

**DOCKET HWC: Hazardous Waste Compliance Docket Listing**

A complete list of the Federal Agency Hazardous Waste Compliance Docket Facilities.

Date of Government Version: 05/06/2021	Source: Environmental Protection Agency
Date Data Arrived at EDR: 05/21/2021	Telephone: 202-564-0527
Date Made Active in Reports: 08/11/2021	Last EDR Contact: 05/19/2022
Number of Days to Update: 82	Next Scheduled EDR Contact: 09/05/2022
	Data Release Frequency: Varies

**UXO: Unexploded Ordnance Sites**

A listing of unexploded ordnance site locations

Date of Government Version: 12/31/2020	Source: Department of Defense
Date Data Arrived at EDR: 01/11/2022	Telephone: 703-704-1564
Date Made Active in Reports: 02/14/2022	Last EDR Contact: 07/07/2022
Number of Days to Update: 34	Next Scheduled EDR Contact: 10/24/2022
	Data Release Frequency: Varies

**ECHO: Enforcement & Compliance History Information**

ECHO provides integrated compliance and enforcement information for about 800,000 regulated facilities nationwide.

Date of Government Version: 04/02/2022	Source: Environmental Protection Agency
Date Data Arrived at EDR: 04/05/2022	Telephone: 202-564-2280
Date Made Active in Reports: 06/28/2022	Last EDR Contact: 07/01/2022
Number of Days to Update: 84	Next Scheduled EDR Contact: 10/17/2022
	Data Release Frequency: Quarterly

**FUELS PROGRAM: EPA Fuels Program Registered Listing**

This listing includes facilities that are registered under the Part 80 (Code of Federal Regulations) EPA Fuels Programs. All companies now are required to submit new and updated registrations.

Date of Government Version: 05/16/2022	Source: EPA
Date Data Arrived at EDR: 05/17/2022	Telephone: 800-385-6164
Date Made Active in Reports: 07/29/2022	Last EDR Contact: 08/11/2022
Number of Days to Update: 73	Next Scheduled EDR Contact: 11/28/2022
	Data Release Frequency: Quarterly

**AIRS: Permitted Airs Facility List**

A listing of permitted Airs facilities.

Date of Government Version: 06/14/2022	Source: Department of Environmental Quality
Date Data Arrived at EDR: 06/15/2022	Telephone: 804-698-4000
Date Made Active in Reports: 06/28/2022	Last EDR Contact: 06/09/2022
Number of Days to Update: 13	Next Scheduled EDR Contact: 09/26/2022
	Data Release Frequency: Annually

**CEDS: Comprehensive Environmental Data System**

Virginia Water Protection Permits, Virginia Pollution Discharge System (point discharge) permits and Virginia Pollution Abatement (no point discharge) permits.

Date of Government Version: 05/31/2022	Source: Department of Environmental Quality
Date Data Arrived at EDR: 06/01/2022	Telephone: 804-698-4077
Date Made Active in Reports: 06/13/2022	Last EDR Contact: 05/26/2022
Number of Days to Update: 12	Next Scheduled EDR Contact: 09/12/2022
	Data Release Frequency: Quarterly

**COAL ASH: Coal Ash Disposal Sites**

A listing of facilities with coal ash impoundments.

Date of Government Version: 12/31/2020	Source: Department of Environmental Protection
Date Data Arrived at EDR: 05/26/2021	Telephone: 804-698-4285
Date Made Active in Reports: 08/18/2021	Last EDR Contact: 05/26/2022
Number of Days to Update: 84	Next Scheduled EDR Contact: 09/12/2022
	Data Release Frequency: Varies

**DRYCLEANERS: Drycleaner List**

A listing of registered drycleaners.

Date of Government Version: 04/11/2022	Source: Department of Environmental Quality
Date Data Arrived at EDR: 04/12/2022	Telephone: 804-698-4407
Date Made Active in Reports: 04/13/2022	Last EDR Contact: 06/29/2022
Number of Days to Update: 1	Next Scheduled EDR Contact: 10/17/2022
	Data Release Frequency: Varies

**ENFORCEMENT: Enforcement Actions Data**

A listing of enforcement actions.

Date of Government Version: 04/04/2022	Source: Department of Environmental Quality
Date Data Arrived at EDR: 04/05/2022	Telephone: 804-698-4031
Date Made Active in Reports: 06/28/2022	Last EDR Contact: 06/23/2022
Number of Days to Update: 84	Next Scheduled EDR Contact: 10/10/2022
	Data Release Frequency: Quarterly

**Financial Assurance 1: Financial Assurance Information Listing**

A listing of financial assurance information for underground storage tank facilities. Financial assurance is intended to ensure that resources are available to pay for the cost of closure, post-closure care, and corrective measures if the owner or operator of a regulated facility is unable or unwilling to pay.

Date of Government Version: 01/24/2022	Source: Department of Environmental Quality
Date Data Arrived at EDR: 04/21/2022	Telephone: 804-698-4205
Date Made Active in Reports: 07/15/2022	Last EDR Contact: 07/19/2022
Number of Days to Update: 85	Next Scheduled EDR Contact: 11/07/2022
	Data Release Frequency: Varies

**Financial Assurance 2: Financial Assurance Information listing**

Solid waste financial assurance information.

Date of Government Version: 04/26/2022	Source: Department of Environmental Quality
Date Data Arrived at EDR: 04/27/2022	Telephone: 804-698-4123
Date Made Active in Reports: 07/20/2022	Last EDR Contact: 07/19/2022
Number of Days to Update: 84	Next Scheduled EDR Contact: 11/07/2022
	Data Release Frequency: Varies

**TIER 2: Tier 2 Information Listing**

A listing of facilities which store or manufacture hazardous materials and submit a chemical inventory report.

Date of Government Version: 12/31/2019	Source: Department of Environmental Quality
Date Data Arrived at EDR: 01/04/2022	Telephone: 804-698-4159
Date Made Active in Reports: 03/21/2022	Last EDR Contact: 06/23/2022
Number of Days to Update: 76	Next Scheduled EDR Contact: 09/26/2022
	Data Release Frequency: No Update Planned

**UIC: Underground Injection Control Wells**

A listing of underground injection controls wells.

Date of Government Version: 04/19/2022	Source: Department of Mines, Minerals and Energy
Date Data Arrived at EDR: 04/20/2022	Telephone: 276-415-9700
Date Made Active in Reports: 07/14/2022	Last EDR Contact: 07/26/2022
Number of Days to Update: 85	Next Scheduled EDR Contact: 11/07/2022
	Data Release Frequency: Quarterly

**PCS INACTIVE: Listing of Inactive PCS Permits**

An inactive permit is a facility that has shut down or is no longer discharging.

Date of Government Version: 11/05/2014	Source: EPA
Date Data Arrived at EDR: 01/06/2015	Telephone: 202-564-2496
Date Made Active in Reports: 05/06/2015	Last EDR Contact: 06/28/2022
Number of Days to Update: 120	Next Scheduled EDR Contact: 10/17/2022
	Data Release Frequency: Semi-Annually

**MINES MRDS: Mineral Resources Data System  
Mineral Resources Data System**

Date of Government Version: 04/06/2018	Source: USGS
Date Data Arrived at EDR: 10/21/2019	Telephone: 703-648-6533
Date Made Active in Reports: 10/24/2019	Last EDR Contact: 05/27/2022
Number of Days to Update: 3	Next Scheduled EDR Contact: 09/05/2022
	Data Release Frequency: Varies

**PCS ENF: Enforcement data**

No description is available for this data

Date of Government Version: 12/31/2014	Source: EPA
Date Data Arrived at EDR: 02/05/2015	Telephone: 202-564-2497
Date Made Active in Reports: 03/06/2015	Last EDR Contact: 06/28/2022
Number of Days to Update: 29	Next Scheduled EDR Contact: 10/17/2022
	Data Release Frequency: Varies

**PCS: Permit Compliance System**

PCS is a computerized management information system that contains data on National Pollutant Discharge Elimination System (NPDES) permit holding facilities. PCS tracks the permit, compliance, and enforcement status of NPDES facilities.

Date of Government Version: 07/14/2011	Source: EPA, Office of Water
Date Data Arrived at EDR: 08/05/2011	Telephone: 202-564-2496
Date Made Active in Reports: 09/29/2011	Last EDR Contact: 06/28/2022
Number of Days to Update: 55	Next Scheduled EDR Contact: 10/17/2022
	Data Release Frequency: Semi-Annually

**EDR HIGH RISK HISTORICAL RECORDS**

***EDR Exclusive Records***

**EDR MGP: EDR Proprietary Manufactured Gas Plants**

The EDR Proprietary Manufactured Gas Plant Database includes records of coal gas plants (manufactured gas plants) compiled by EDR's researchers. Manufactured gas sites were used in the United States from the 1800's to 1950's to produce a gas that could be distributed and used as fuel. These plants used whale oil, rosin, coal, or a mixture of coal, oil, and water that also produced a significant amount of waste. Many of the byproducts of the gas production, such as coal tar (oily waste containing volatile and non-volatile chemicals), sludges, oils and other compounds are potentially hazardous to human health and the environment. The byproduct from this process was frequently disposed of directly at the plant site and can remain or spread slowly, serving as a continuous source of soil and groundwater contamination.

Date of Government Version: N/A	Source: EDR, Inc.
Date Data Arrived at EDR: N/A	Telephone: N/A
Date Made Active in Reports: N/A	Last EDR Contact: N/A
Number of Days to Update: N/A	Next Scheduled EDR Contact: N/A
	Data Release Frequency: No Update Planned

**EDR Hist Auto: EDR Exclusive Historical Auto Stations**

EDR has searched selected national collections of business directories and has collected listings of potential gas station/filling station/service station sites that were available to EDR researchers. EDR's review was limited to those categories of sources that might, in EDR's opinion, include gas station/filling station/service station establishments. The categories reviewed included, but were not limited to gas, gas station, gasoline station, filling station, auto, automobile repair, auto service station, service station, etc. This database falls within a category of information EDR classifies as "High Risk Historical Records", or HRHR. EDR's HRHR effort presents unique and sometimes proprietary data about past sites and operations that typically create environmental concerns, but may not show up in current government records searches.

Date of Government Version: N/A	Source: EDR, Inc.
Date Data Arrived at EDR: N/A	Telephone: N/A
Date Made Active in Reports: N/A	Last EDR Contact: N/A
Number of Days to Update: N/A	Next Scheduled EDR Contact: N/A
	Data Release Frequency: Varies

**EDR Hist Cleaner: EDR Exclusive Historical Cleaners**

EDR has searched selected national collections of business directories and has collected listings of potential dry cleaner sites that were available to EDR researchers. EDR's review was limited to those categories of sources that might, in EDR's opinion, include dry cleaning establishments. The categories reviewed included, but were not limited to dry cleaners, cleaners, laundry, laundromat, cleaning/laundry, wash & dry etc. This database falls within a category of information EDR classifies as "High Risk Historical Records", or HRHR. EDR's HRHR effort presents unique and sometimes proprietary data about past sites and operations that typically create environmental concerns, but may not show up in current government records searches.

Date of Government Version: N/A	Source: EDR, Inc.
Date Data Arrived at EDR: N/A	Telephone: N/A
Date Made Active in Reports: N/A	Last EDR Contact: N/A
Number of Days to Update: N/A	Next Scheduled EDR Contact: N/A
	Data Release Frequency: Varies



**EDR RECOVERED GOVERNMENT ARCHIVES**

***Exclusive Recovered Govt. Archives***

**RGA LF: Recovered Government Archive Solid Waste Facilities List**

The EDR Recovered Government Archive Landfill database provides a list of landfills derived from historical databases and includes many records that no longer appear in current government lists. Compiled from Records formerly available from the Department of Environmental Quality in Virginia.

Date of Government Version: N/A	Source: Department of Environmental Quality
Date Data Arrived at EDR: 07/01/2013	Telephone: N/A
Date Made Active in Reports: 01/20/2014	Last EDR Contact: 06/01/2012
Number of Days to Update: 203	Next Scheduled EDR Contact: N/A
	Data Release Frequency: Varies

**RGA LUST: Recovered Government Archive Leaking Underground Storage Tank**

The EDR Recovered Government Archive Leaking Underground Storage Tank database provides a list of LUST incidents derived from historical databases and includes many records that no longer appear in current government lists. Compiled from Records formerly available from the Department of Environmental Quality in Virginia and at the Regional VA Levels.

Date of Government Version: N/A	Source: Department of Environmental Quality
Date Data Arrived at EDR: 07/01/2013	Telephone: N/A
Date Made Active in Reports: 01/15/2014	Last EDR Contact: 06/01/2012
Number of Days to Update: 198	Next Scheduled EDR Contact: N/A
	Data Release Frequency: Varies

**OTHER DATABASE(S)**

Depending on the geographic area covered by this report, the data provided in these specialty databases may or may not be complete. For example, the existence of wetlands information data in a specific report does not mean that all wetlands in the area covered by the report are included. Moreover, the absence of any reported wetlands information does not necessarily mean that wetlands do not exist in the area covered by the report.

**CT MANIFEST: Hazardous Waste Manifest Data**

Facility and manifest data. Manifest is a document that lists and tracks hazardous waste from the generator through transporters to a tsd facility.

Date of Government Version: 05/08/2022	Source: Department of Energy & Environmental Protection
Date Data Arrived at EDR: 05/09/2022	Telephone: 860-424-3375
Date Made Active in Reports: 07/28/2022	Last EDR Contact: 08/08/2022
Number of Days to Update: 80	Next Scheduled EDR Contact: 11/21/2022
	Data Release Frequency: No Update Planned

**NJ MANIFEST: Manifest Information**

Hazardous waste manifest information.

Date of Government Version: 12/31/2018	Source: Department of Environmental Protection
Date Data Arrived at EDR: 04/10/2019	Telephone: N/A
Date Made Active in Reports: 05/16/2019	Last EDR Contact: 06/28/2022
Number of Days to Update: 36	Next Scheduled EDR Contact: 10/17/2022
	Data Release Frequency: Annually

**NY MANIFEST: Facility and Manifest Data**

Manifest is a document that lists and tracks hazardous waste from the generator through transporters to a TSD facility.

Date of Government Version: 01/01/2019	Source: Department of Environmental Conservation
Date Data Arrived at EDR: 10/29/2021	Telephone: 518-402-8651
Date Made Active in Reports: 01/19/2022	Last EDR Contact: 07/29/2022
Number of Days to Update: 82	Next Scheduled EDR Contact: 11/07/2022
	Data Release Frequency: Quarterly

**PA MANIFEST: Manifest Information**

Hazardous waste manifest information.

Date of Government Version: 06/30/2018  
 Date Data Arrived at EDR: 07/19/2019  
 Date Made Active in Reports: 09/10/2019  
 Number of Days to Update: 53

Source: Department of Environmental Protection  
 Telephone: 717-783-8990  
 Last EDR Contact: 07/06/2022  
 Next Scheduled EDR Contact: 10/24/2022  
 Data Release Frequency: Annually

**RI MANIFEST: Manifest information**

Hazardous waste manifest information

Date of Government Version: 12/31/2020  
 Date Data Arrived at EDR: 11/30/2021  
 Date Made Active in Reports: 02/18/2022  
 Number of Days to Update: 80

Source: Department of Environmental Management  
 Telephone: 401-222-2797  
 Last EDR Contact: 08/10/2022  
 Next Scheduled EDR Contact: 11/28/2022  
 Data Release Frequency: Annually

**WI MANIFEST: Manifest Information**

Hazardous waste manifest information.

Date of Government Version: 05/31/2018  
 Date Data Arrived at EDR: 06/19/2019  
 Date Made Active in Reports: 09/03/2019  
 Number of Days to Update: 76

Source: Department of Natural Resources  
 Telephone: N/A  
 Last EDR Contact: 06/03/2022  
 Next Scheduled EDR Contact: 09/19/2022  
 Data Release Frequency: Annually

**Oil/Gas Pipelines**

Source: Endeavor Business Media

Petroleum Bundle (Crude Oil, Refined Products, Petrochemicals, Gas Liquids (LPG/NGL), and Specialty Gases (Miscellaneous)) N = Natural Gas Bundle (Natural Gas, Gas Liquids (LPG/NGL), and Specialty Gases (Miscellaneous)). This map includes information copyrighted by Endeavor Business Media. This information is provided on a best effort basis and Endeavor Business Media does not guarantee its accuracy nor warrant its fitness for any particular purpose. Such information has been reprinted with the permission of Endeavor Business Media.

**Electric Power Transmission Line Data**

Source: Endeavor Business Media

This map includes information copyrighted by Endeavor Business Media. This information is provided on a best effort basis and Endeavor Business Media does not guarantee its accuracy nor warrant its fitness for any particular purpose. Such information has been reprinted with the permission of Endeavor Business Media.

**Sensitive Receptors:** There are individuals deemed sensitive receptors due to their fragile immune systems and special sensitivity to environmental discharges. These sensitive receptors typically include the elderly, the sick, and children. While the location of all sensitive receptors cannot be determined, EDR indicates those buildings and facilities - schools, daycares, hospitals, medical centers, and nursing homes - where individuals who are sensitive receptors are likely to be located.

**AHA Hospitals:**

Source: American Hospital Association, Inc.  
 Telephone: 312-280-5991

The database includes a listing of hospitals based on the American Hospital Association's annual survey of hospitals.

**Medical Centers: Provider of Services Listing**

Source: Centers for Medicare & Medicaid Services  
 Telephone: 410-786-3000

A listing of hospitals with Medicare provider number, produced by Centers of Medicare & Medicaid Services, a federal agency within the U.S. Department of Health and Human Services.

**Nursing Homes**

Source: National Institutes of Health  
 Telephone: 301-594-6248

Information on Medicare and Medicaid certified nursing homes in the United States.

**Public Schools**

Source: National Center for Education Statistics  
 Telephone: 202-502-7300

The National Center for Education Statistics' primary database on elementary and secondary public education in the United States. It is a comprehensive, annual, national statistical database of all public elementary and secondary schools and school districts, which contains data that are comparable across all states.

**Private Schools**

Source: National Center for Education Statistics

Telephone: 202-502-7300

The National Center for Education Statistics' primary database on private school locations in the United States.

**Daycare Centers: Licensed Facilities**

Source: Department of Social Services

Telephone: 804-692-1900

**Flood Zone Data:** This data was obtained from the Federal Emergency Management Agency (FEMA). It depicts 100-year and 500-year flood zones as defined by FEMA. It includes the National Flood Hazard Layer (NFHL) which incorporates Flood Insurance Rate Map (FIRM) data and Q3 data from FEMA in areas not covered by NFHL.

Source: FEMA

Telephone: 877-336-2627

Date of Government Version: 2003, 2015

**NWI:** National Wetlands Inventory. This data, available in select counties across the country, was obtained by EDR in 2002, 2005 and 2010 from the U.S. Fish and Wildlife Service.

**Current USGS 7.5 Minute Topographic Map**

Source: U.S. Geological Survey

**STREET AND ADDRESS INFORMATION**

© 2015 TomTom North America, Inc. All rights reserved. This material is proprietary and the subject of copyright protection and other intellectual property rights owned by or licensed to Tele Atlas North America, Inc. The use of this material is subject to the terms of a license agreement. You will be held liable for any unauthorized copying or disclosure of this material.

**GEOCHECK<sup>®</sup> - PHYSICAL SETTING SOURCE ADDENDUM****TARGET PROPERTY ADDRESS**

8499 BINGHAM RD  
8499 BINGHAM RD  
WARRENTON, VA 20187

**TARGET PROPERTY COORDINATES**

Latitude (North):	38.680493 - 38° 40' 49.77"
Longitude (West):	77.786635 - 77° 47' 11.89"
Universal Tranverse Mercator:	Zone 18
UTM X (Meters):	257591.7
UTM Y (Meters):	4284800.0
Elevation:	531 ft. above sea level

**USGS TOPOGRAPHIC MAP**

Target Property Map:	13911450 WARRENTON, VA
Version Date:	2019

EDR's GeoCheck Physical Setting Source Addendum is provided to assist the environmental professional in forming an opinion about the impact of potential contaminant migration.

Assessment of the impact of contaminant migration generally has two principle investigative components:

1. Groundwater flow direction, and
2. Groundwater flow velocity.

Groundwater flow direction may be impacted by surface topography, hydrology, hydrogeology, characteristics of the soil, and nearby wells. Groundwater flow velocity is generally impacted by the nature of the geologic strata.

# GEOCHECK® - PHYSICAL SETTING SOURCE SUMMARY

## GROUNDWATER FLOW DIRECTION INFORMATION

Groundwater flow direction for a particular site is best determined by a qualified environmental professional using site-specific well data. If such data is not reasonably ascertainable, it may be necessary to rely on other sources of information, such as surface topographic information, hydrologic information, hydrogeologic data collected on nearby properties, and regional groundwater flow information (from deep aquifers).

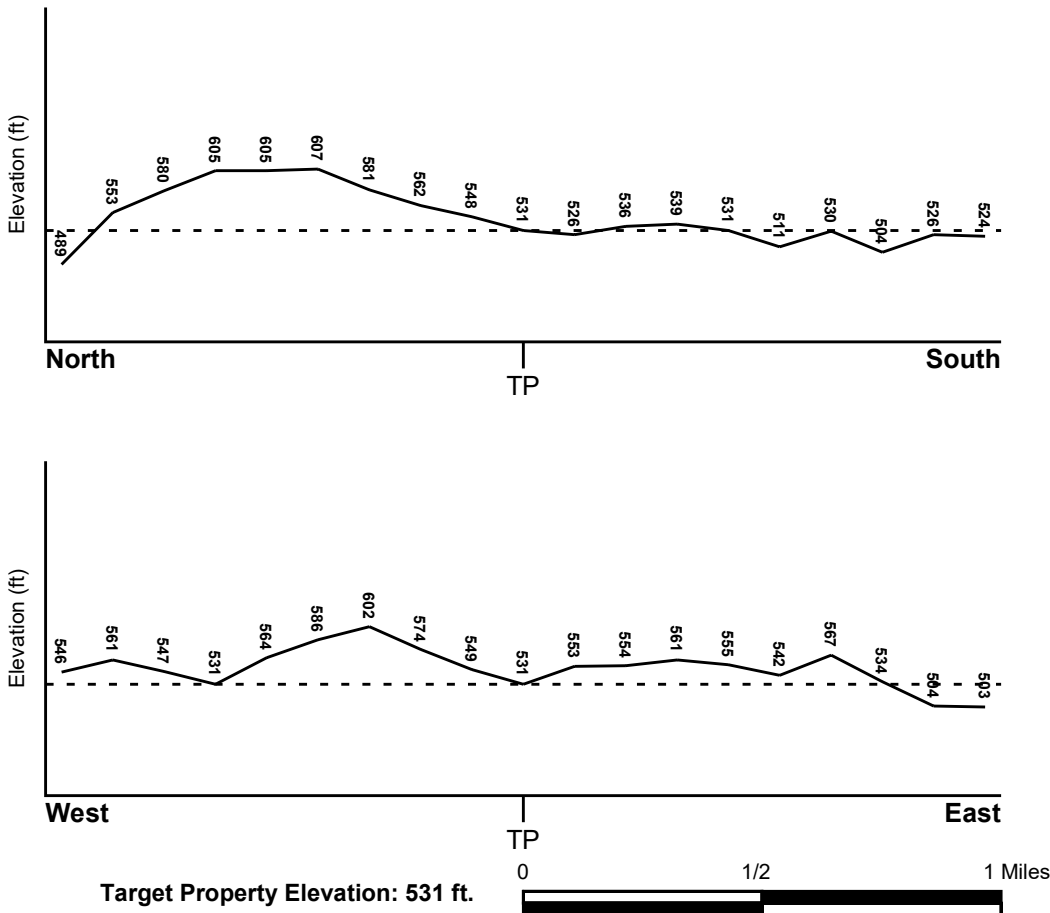
## TOPOGRAPHIC INFORMATION

Surface topography may be indicative of the direction of surficial groundwater flow. This information can be used to assist the environmental professional in forming an opinion about the impact of nearby contaminated properties or, should contamination exist on the target property, what downgradient sites might be impacted.

## TARGET PROPERTY TOPOGRAPHY

General Topographic Gradient: General SSE

## SURROUNDING TOPOGRAPHY: ELEVATION PROFILES



Source: Topography has been determined from the USGS 7.5' Digital Elevation Model and should be evaluated on a relative (not an absolute) basis. Relative elevation information between sites of close proximity should be field verified.

## GEOCHECK® - PHYSICAL SETTING SOURCE SUMMARY

### HYDROLOGIC INFORMATION

Surface water can act as a hydrologic barrier to groundwater flow. Such hydrologic information can be used to assist the environmental professional in forming an opinion about the impact of nearby contaminated properties or, should contamination exist on the target property, what downgradient sites might be impacted.

Refer to the Physical Setting Source Map following this summary for hydrologic information (major waterways and bodies of water).

### **FEMA FLOOD ZONE**

<u>Flood Plain Panel at Target Property</u>	<u>FEMA Source Type</u>
51061C0325C	FEMA FIRM Flood data
<u>Additional Panels in search area:</u>	<u>FEMA Source Type</u>
51061C0308C	FEMA FIRM Flood data
51061C0309C	FEMA FIRM Flood data

### **NATIONAL WETLAND INVENTORY**

<u>NWI Quad at Target Property</u>	<u>NWI Electronic Data Coverage</u>
WARRENTON	YES - refer to the Overview Map and Detail Map

### HYDROGEOLOGIC INFORMATION

Hydrogeologic information obtained by installation of wells on a specific site can often be an indicator of groundwater flow direction in the immediate area. Such hydrogeologic information can be used to assist the environmental professional in forming an opinion about the impact of nearby contaminated properties or, should contamination exist on the target property, what downgradient sites might be impacted.

#### ***Site-Specific Hydrogeological Data\*:***

Search Radius:	1.25 miles
Status:	Not found

### **AQUIFLOW®**

Search Radius: 1.000 Mile.

EDR has developed the AQUIFLOW Information System to provide data on the general direction of groundwater flow at specific points. EDR has reviewed reports submitted by environmental professionals to regulatory authorities at select sites and has extracted the date of the report, groundwater flow direction as determined hydrogeologically, and the depth to water table.

<u>MAP ID</u>	<u>LOCATION FROM TP</u>	<u>GENERAL DIRECTION GROUNDWATER FLOW</u>
Not Reported		

## GEOCHECK® - PHYSICAL SETTING SOURCE SUMMARY

### GROUNDWATER FLOW VELOCITY INFORMATION

Groundwater flow velocity information for a particular site is best determined by a qualified environmental professional using site specific geologic and soil strata data. If such data are not reasonably ascertainable, it may be necessary to rely on other sources of information, including geologic age identification, rock stratigraphic unit and soil characteristics data collected on nearby properties and regional soil information. In general, contaminant plumes move more quickly through sandy-gravelly types of soils than silty-clayey types of soils.

### GEOLOGIC INFORMATION IN GENERAL AREA OF TARGET PROPERTY

Geologic information can be used by the environmental professional in forming an opinion about the relative speed at which contaminant migration may be occurring.

#### ROCK STRATIGRAPHIC UNIT

Era: Mesozoic  
 System: Triassic  
 Series: Triassic mafic intrusives  
 Code: Tri (decoded above as Era, System & Series)

#### GEOLOGIC AGE IDENTIFICATION

Category: Plutonic and Intrusive Rocks

Geologic Age and Rock Stratigraphic Unit Source: P.G. Schruben, R.E. Arndt and W.J. Bawiec, Geology of the Conterminous U.S. at 1:2,500,000 Scale - a digital representation of the 1974 P.B. King and H.M. Beikman Map, USGS Digital Data Series DDS - 11 (1994).

### DOMINANT SOIL COMPOSITION IN GENERAL AREA OF TARGET PROPERTY

The U.S. Department of Agriculture's (USDA) Soil Conservation Service (SCS) leads the National Cooperative Soil Survey (NCSS) and is responsible for collecting, storing, maintaining and distributing soil survey information for privately owned lands in the United States. A soil map in a soil survey is a representation of soil patterns in a landscape. Soil maps for STATSGO are compiled by generalizing more detailed (SSURGO) soil survey maps. The following information is based on Soil Conservation Service STATSGO data.

Soil Component Name: CATOCTIN

Soil Surface Texture: extremely stony - silt loam

Hydrologic Group: Class C - Slow infiltration rates. Soils with layers impeding downward movement of water, or soils with moderately fine or fine textures.

Soil Drainage Class: Well drained. Soils have intermediate water holding capacity. Depth to water table is more than 6 feet.

Hydric Status: Soil does not meet the requirements for a hydric soil.

Corrosion Potential - Uncoated Steel: HIGH

Depth to Bedrock Min: > 20 inches

Depth to Bedrock Max: > 40 inches

## GEOCHECK® - PHYSICAL SETTING SOURCE SUMMARY

Soil Layer Information							
Layer	Boundary		Soil Texture Class	Classification		Permeability Rate (in/hr)	Soil Reaction (pH)
	Upper	Lower		AASHTO Group	Unified Soil		
1	0 inches	10 inches	extremely stony - silt loam	Silt-Clay Materials (more than 35 pct. passing No. 200), Silty Soils.	FINE-GRAINED SOILS, Silts and Clays (liquid limit less than 50%), silt.	Max: 6.00 Min: 2.00	Max: 6.50 Min: 5.10
2	10 inches	22 inches	channery - silt loam	Granular materials (35 pct. or less passing No. 200), Silty, or Clayey Gravel and Sand.	COARSE-GRAINED SOILS, Sands, Sands with fines, Silty Sand.	Max: 6.00 Min: 2.00	Max: 6.50 Min: 5.10
3	22 inches	28 inches	very channery - silt loam	Granular materials (35 pct. or less passing No. 200), Silty, or Clayey Gravel and Sand.	COARSE-GRAINED SOILS, Sands, Sands with fines, Silty Sand.	Max: 6.00 Min: 2.00	Max: 7.30 Min: 5.60
4	28 inches	32 inches	unweathered bedrock	Not reported	Not reported	Max: 0.06 Min: 0.00	Max: 0.00 Min: 0.00

### OTHER SOIL TYPES IN AREA

Based on Soil Conservation Service STATSGO data, the following additional subordinant soil types may appear within the general area of target property.

Soil Surface Textures: silt loam  
unweathered bedrock  
flaggy - silt loam

Surficial Soil Types: silt loam  
unweathered bedrock  
flaggy - silt loam

Shallow Soil Types: silty clay loam  
silt loam  
very channery - silt loam

Deeper Soil Types: weathered bedrock  
loam

### LOCAL / REGIONAL WATER AGENCY RECORDS

EDR Local/Regional Water Agency records provide water well information to assist the environmental professional in assessing sources that may impact ground water flow direction, and in forming an opinion about the impact of contaminant migration on nearby drinking water wells.



# GEOCHECK® - PHYSICAL SETTING SOURCE SUMMARY

## WELL SEARCH DISTANCE INFORMATION

<u>DATABASE</u>	<u>SEARCH DISTANCE (miles)</u>
Federal USGS	1.000
Federal FRDS PWS	Nearest PWS within 1 mile
State Database	1.000

## **FEDERAL USGS WELL INFORMATION**

<u>MAP ID</u>	<u>WELL ID</u>	<u>LOCATION FROM TP</u>
No Wells Found		

## **FEDERAL FRDS PUBLIC WATER SUPPLY SYSTEM INFORMATION**

<u>MAP ID</u>	<u>WELL ID</u>	<u>LOCATION FROM TP</u>
No PWS System Found		

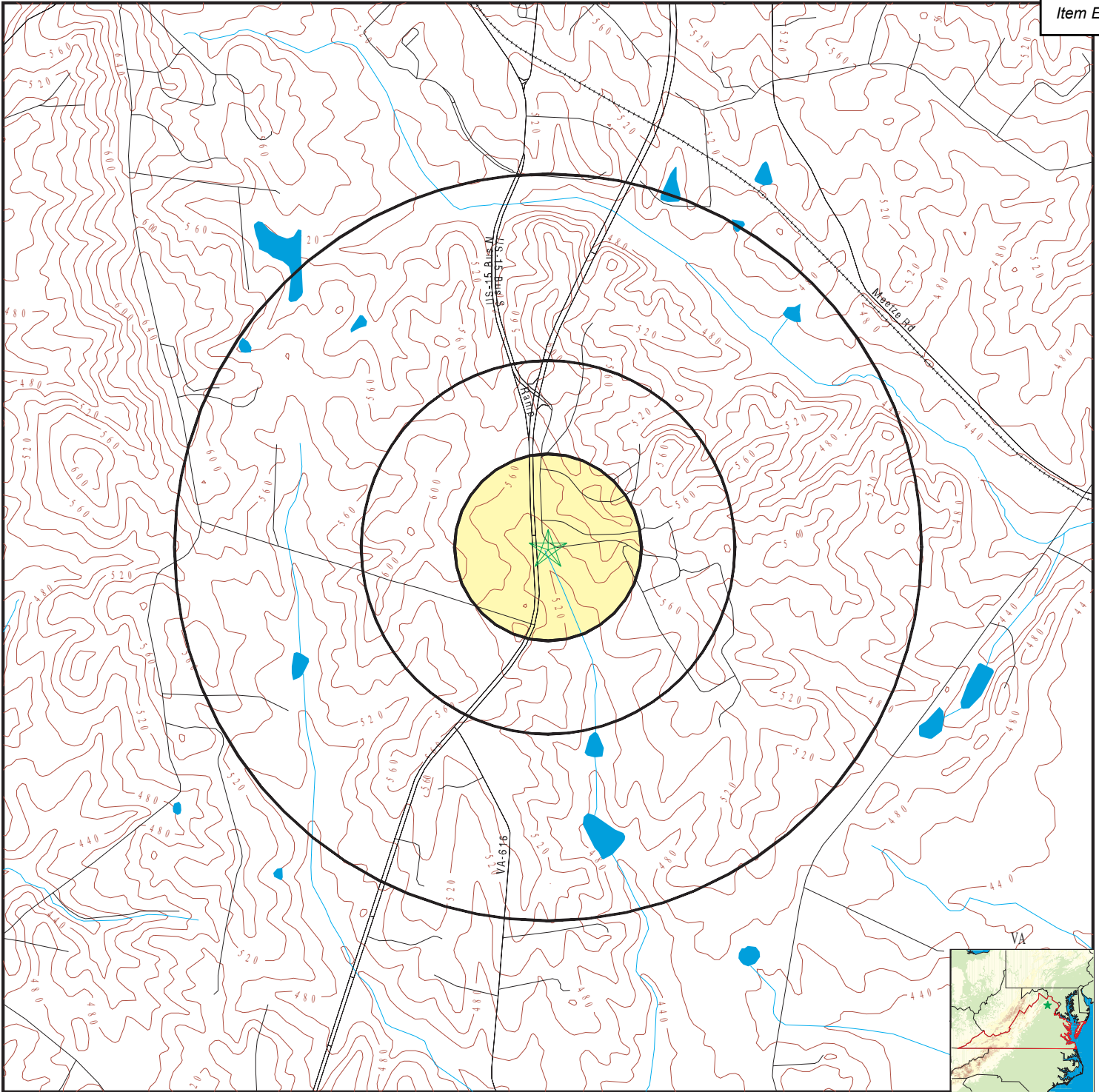
Note: PWS System location is not always the same as well location.

## **STATE DATABASE WELL INFORMATION**

<u>MAP ID</u>	<u>WELL ID</u>	<u>LOCATION FROM TP</u>
No Wells Found		

# PHYSICAL SETTING SOURCE MAP - 7085107.2s

Item E.



- County Boundary
- Major Roads
- Contour Lines
- Earthquake epicenter, Richter 5 or greater
- Water Wells
- Public Water Supply Wells
- Cluster of Multiple Icons

- Groundwater Flow Direction
- Indeterminate Groundwater Flow at Location
- Groundwater Flow Varies at Location
- Closest Hydrogeological Data
- Oil, gas or related wells



SITE NAME: 8499 BINGHAM RD  
 ADDRESS: 8499 BINGHAM RD  
 WARRENTON VA 20187  
 LAT/LONG: 38.680493 / 77.786635

CLIENT: ECS Mid Atlantic, LLC  
 CONTACT: Joshua Allen Peckham  
 INQUIRY #: 7085107.2s  
 DATE: August 12, 2022 11:55 am

## GEOCHECK® - PHYSICAL SETTING SOURCE MAP FINDINGS RADON

### AREA RADON INFORMATION

Federal EPA Radon Zone for FAUQUIER County: 2

Note: Zone 1 indoor average level > 4 pCi/L.  
 : Zone 2 indoor average level >= 2 pCi/L and <= 4 pCi/L.  
 : Zone 3 indoor average level < 2 pCi/L.

---

Federal Area Radon Information for FAUQUIER COUNTY, VA

Number of sites tested: 6

Area	Average Activity	% <4 pCi/L	% 4-20 pCi/L	% >20 pCi/L
Living Area - 1st Floor	4.450 pCi/L	50%	50%	0%
Living Area - 2nd Floor	Not Reported	Not Reported	Not Reported	Not Reported
Basement	1.800 pCi/L	100%	0%	0%

**TOPOGRAPHIC INFORMATION**

## USGS 7.5' Digital Elevation Model (DEM)

Source: United States Geologic Survey

EDR acquired the USGS 7.5' Digital Elevation Model in 2002 and updated it in 2006. The 7.5 minute DEM corresponds to the USGS 1:24,000- and 1:25,000-scale topographic quadrangle maps. The DEM provides elevation data with consistent elevation units and projection.

## Current USGS 7.5 Minute Topographic Map

Source: U.S. Geological Survey

**HYDROLOGIC INFORMATION**

Flood Zone Data: This data was obtained from the Federal Emergency Management Agency (FEMA). It depicts 100-year and 500-year flood zones as defined by FEMA. It includes the National Flood Hazard Layer (NFHL) which incorporates Flood Insurance Rate Map (FIRM) data and Q3 data from FEMA in areas not covered by NFHL.

Source: FEMA

Telephone: 877-336-2627

Date of Government Version: 2003, 2015

NWI: National Wetlands Inventory. This data, available in select counties across the country, was obtained by EDR in 2002, 2005 and 2010 from the U.S. Fish and Wildlife Service.

**HYDROGEOLOGIC INFORMATION**AQUIFLOW<sup>R</sup> Information System

Source: EDR proprietary database of groundwater flow information

EDR has developed the AQUIFLOW Information System (AIS) to provide data on the general direction of groundwater flow at specific points. EDR has reviewed reports submitted to regulatory authorities at select sites and has extracted the date of the report, hydrogeologically determined groundwater flow direction and depth to water table information.

**GEOLOGIC INFORMATION**

## Geologic Age and Rock Stratigraphic Unit

Source: P.G. Schruben, R.E. Arndt and W.J. Bawiec, Geology of the Conterminous U.S. at 1:2,500,000 Scale - A digital representation of the 1974 P.B. King and H.M. Beikman Map, USGS Digital Data Series DDS - 11 (1994).

## STATSGO: State Soil Geographic Database

Source: Department of Agriculture, Natural Resources Conservation Service (NRCS)

The U.S. Department of Agriculture's (USDA) Natural Resources Conservation Service (NRCS) leads the national Conservation Soil Survey (NCSS) and is responsible for collecting, storing, maintaining and distributing soil survey information for privately owned lands in the United States. A soil map in a soil survey is a representation of soil patterns in a landscape. Soil maps for STATSGO are compiled by generalizing more detailed (SSURGO) soil survey maps.

## SSURGO: Soil Survey Geographic Database

Source: Department of Agriculture, Natural Resources Conservation Service (NRCS)

Telephone: 800-672-5559

SSURGO is the most detailed level of mapping done by the Natural Resources Conservation Service, mapping scales generally range from 1:12,000 to 1:63,360. Field mapping methods using national standards are used to construct the soil maps in the Soil Survey Geographic (SSURGO) database. SSURGO digitizing duplicates the original soil survey maps. This level of mapping is designed for use by landowners, townships and county natural resource planning and management.

## LOCAL / REGIONAL WATER AGENCY RECORDS

### FEDERAL WATER WELLS

#### PWS: Public Water Systems

Source: EPA/Office of Drinking Water

Telephone: 202-564-3750

Public Water System data from the Federal Reporting Data System. A PWS is any water system which provides water to at least 25 people for at least 60 days annually. PWSs provide water from wells, rivers and other sources.

#### PWS ENF: Public Water Systems Violation and Enforcement Data

Source: EPA/Office of Drinking Water

Telephone: 202-564-3750

Violation and Enforcement data for Public Water Systems from the Safe Drinking Water Information System (SDWIS) after August 1995. Prior to August 1995, the data came from the Federal Reporting Data System (FRDS).

#### USGS Water Wells: USGS National Water Inventory System (NWIS)

This database contains descriptive information on sites where the USGS collects or has collected data on surface water and/or groundwater. The groundwater data includes information on wells, springs, and other sources of groundwater.

### STATE RECORDS

#### Virginia Public Water Supplies

Source: Department of Health, Office of Water Programs

Telephone: 804-786-1756

## OTHER STATE DATABASE INFORMATION

#### Virginia Oil and Gas Wells

Source: Department of Mines, Minerals and Energy

Telephone: 804-692-3200

A listing of oil and gas well locations.

### RADON

#### Area Radon Information

Source: USGS

Telephone: 703-356-4020

The National Radon Database has been developed by the U.S. Environmental Protection Agency (USEPA) and is a compilation of the EPA/State Residential Radon Survey and the National Residential Radon Survey. The study covers the years 1986 - 1992. Where necessary data has been supplemented by information collected at private sources such as universities and research institutions.

#### EPA Radon Zones

Source: EPA

Telephone: 703-356-4020

Sections 307 & 309 of IRAA directed EPA to list and identify areas of U.S. with the potential for elevated indoor radon levels.

#### EPA Region 3 Statistical Summary Readings

Source: Region 3 EPA

Telephone: 215-814-2082

Radon readings for Delaware, D.C., Maryland, Pennsylvania, Virginia and West Virginia.

### OTHER

#### Airport Landing Facilities: Private and public use landing facilities

Source: Federal Aviation Administration, 800-457-6656

#### Epicenters: World earthquake epicenters, Richter 5 or greater

Source: Department of Commerce, National Oceanic and Atmospheric Administration

Earthquake Fault Lines: The fault lines displayed on EDR's Topographic map are digitized quaternary faultlines, prepared in 1975 by the United State Geological Survey

**STREET AND ADDRESS INFORMATION**

Â© 2015 TomTom North America, Inc. All rights reserved. This material is proprietary and the subject of copyright protection and other intellectual property rights owned by or licensed to Tele Atlas North America, Inc. The use of this material is subject to the terms of a license agreement. You will be held liable for any unauthorized copying or disclosure of this material.

# **Appendix IV: Historical Research Documentation**

**8499 BINGHAM RD**

8499 BINGHAM RD  
WARRENTON, VA 20187

Inquiry Number: 7085107.5  
August 16, 2022

# The EDR-City Directory Image Report



## TABLE OF CONTENTS

### SECTION

Executive Summary

Findings

City Directory Images

***Thank you for your business.***

Please contact EDR at 1-800-352-0050  
with any questions or comments.

### **Disclaimer - Copyright and Trademark Notice**

This Report contains certain information obtained from a variety of public and other sources reasonably available to Environmental Data Resources, Inc. It cannot be concluded from this Report that coverage information for the target and surrounding properties does not exist from other sources. **NO WARRANTY EXPRESSED OR IMPLIED, IS MADE WHATSOEVER IN CONNECTION WITH THIS REPORT. ENVIRONMENTAL DATA RESOURCES, INC. SPECIFICALLY DISCLAIMS THE MAKING OF ANY SUCH WARRANTIES, INCLUDING WITHOUT LIMITATION, MERCHANTABILITY OR FITNESS FOR A PARTICULAR USE OR PURPOSE. ALL RISK IS ASSUMED BY THE USER. IN NO EVENT SHALL ENVIRONMENTAL DATA RESOURCES, INC. BE LIABLE TO ANYONE, WHETHER ARISING OUT OF ERRORS OR OMISSIONS, NEGLIGENCE, ACCIDENT OR ANY OTHER CAUSE, FOR ANY LOSS OR DAMAGE, INCLUDING, WITHOUT LIMITATION, SPECIAL, INCIDENTAL, CONSEQUENTIAL, OR EXEMPLARY DAMAGES. ANY LIABILITY ON THE PART OF ENVIRONMENTAL DATA RESOURCES, INC. IS STRICTLY LIMITED TO A REFUND OF THE AMOUNT PAID FOR THIS REPORT.** Purchaser accepts this Report "AS IS". Any analyses, estimates, ratings, environmental risk levels or risk codes provided in this Report are provided for illustrative purposes only, and are not intended to provide, nor should they be interpreted as providing any facts regarding, or prediction or forecast of, any environmental risk for any property. Only a Phase I Environmental Site Assessment performed by an environmental professional can provide information regarding the environmental risk for any property. Additionally, the information provided in this Report is not to be construed as legal advice.

Copyright 2020 by Environmental Data Resources, Inc. All rights reserved. Reproduction in any media or format, in whole or in part, of any report or map of Environmental Data Resources, Inc. or its affiliates is prohibited without prior written permission.

EDR and its logos (including Sanborn and Sanborn Map) are trademarks of Environmental Data Resources, Inc. or its affiliates. All other trademarks used herein are the property of their respective owners.

## EXECUTIVE SUMMARY

### DESCRIPTION

Environmental Data Resources, Inc.'s (EDR) City Directory Report is a screening tool designed to assist environmental professionals in evaluating potential liability on a target property resulting from past activities. EDR's City Directory Report includes a search of available city directory data at 5 year intervals.

### RECORD SOURCES

EDR's Digital Archive combines historical directory listings from sources such as Cole Information and Dun & Bradstreet. These standard sources of property information complement and enhance each other to provide a more comprehensive report.

EDR is licensed to reproduce certain City Directory works by the copyright holders of those works. The purchaser of this EDR City Directory Report may include it in report(s) delivered to a customer. Reproduction of City Directories without permission of the publisher or licensed vendor may be a violation of copyright.



### RESEARCH SUMMARY

The following research sources were consulted in the preparation of this report. A check mark indicates where information was identified in the source and provided in this report.

<u>Year</u>	<u>Target Street</u>	<u>Cross Street</u>	<u>Source</u>
2017	<input type="checkbox"/>	<input type="checkbox"/>	EDR Digital Archive
2014	<input type="checkbox"/>	<input type="checkbox"/>	EDR Digital Archive
2010	<input type="checkbox"/>	<input type="checkbox"/>	EDR Digital Archive
2005	<input type="checkbox"/>	<input type="checkbox"/>	EDR Digital Archive
2000	<input type="checkbox"/>	<input type="checkbox"/>	EDR Digital Archive
1995	<input type="checkbox"/>	<input type="checkbox"/>	EDR Digital Archive
1992	<input type="checkbox"/>	<input type="checkbox"/>	EDR Digital Archive
1988	<input type="checkbox"/>	<input type="checkbox"/>	Polk's City Directory
1983	<input type="checkbox"/>	<input type="checkbox"/>	Polk's City Directory
1978	<input type="checkbox"/>	<input type="checkbox"/>	Hill's City Directory
1974	<input type="checkbox"/>	<input type="checkbox"/>	Hill's City Directory
1970	<input type="checkbox"/>	<input type="checkbox"/>	Hill's City Directory
1966	<input type="checkbox"/>	<input type="checkbox"/>	Hill's City Directory
1963	<input type="checkbox"/>	<input type="checkbox"/>	Hill's City Directory

## EXECUTIVE SUMMARY

Year      Target Street      Cross Street      Source

## FINDINGS

### TARGET PROPERTY STREET

8499 BINGHAM RD  
WARRENTON, VA 20187

<u>Year</u>	<u>CD Image</u>	<u>Source</u>	
<b><u>BINGHAM RD</u></b>			
2017	-	EDR Digital Archive	Street not listed in Source
2014	-	EDR Digital Archive	Street not listed in Source
2010	-	EDR Digital Archive	Street not listed in Source
2005	-	EDR Digital Archive	Street not listed in Source
2000	-	EDR Digital Archive	Street not listed in Source
1995	-	EDR Digital Archive	Street not listed in Source
1992	-	EDR Digital Archive	Street not listed in Source
1988	-	Polk's City Directory	Street not listed in Source
1983	-	Polk's City Directory	Street not listed in Source
1978	-	Hill's City Directory	Street not listed in Source
1974	-	Hill's City Directory	Street not listed in Source
1970	-	Hill's City Directory	Street not listed in Source
1966	-	Hill's City Directory	Street not listed in Source
1963	-	Hill's City Directory	Street not listed in Source

## FINDINGS

### CROSS STREETS

No Cross Streets Identified

**8499 BINGHAM RD**

8499 BINGHAM RD

WARRENTON, VA 20187

Inquiry Number: 7085107.8

August 15, 2022

## The EDR Aerial Photo Decade Package



6 Armstrong Road, 4th floor  
Shelton, CT 06484  
Toll Free: 800.352.0050  
[www.edrnet.com](http://www.edrnet.com)

# EDR Aerial Photo Decade Package

08/

Item E.

**Site Name:**

8499 BINGHAM RD  
8499 BINGHAM RD  
WARRENTON, VA 20187  
EDR Inquiry # 7085107.8

**Client Name:**

ECS Mid Atlantic, LLC  
14026 Thunderbolt Place  
Chantilly, VA 20151  
Contact: Joshua Allen Peckham



Environmental Data Resources, Inc. (EDR) Aerial Photo Decade Package is a screening tool designed to assist environmental professionals in evaluating potential liability on a target property resulting from past activities. EDR's professional researchers provide digitally reproduced historical aerial photographs, and when available, provide one photo per decade.

### Search Results:

<u>Year</u>	<u>Scale</u>	<u>Details</u>	<u>Source</u>
2016	1"=500'	Flight Year: 2016	USDA/NAIP
2012	1"=500'	Flight Year: 2012	USDA/NAIP
2009	1"=500'	Flight Year: 2009	USDA/NAIP
2005	1"=500'	Flight Year: 2005	USDA/NAIP
1994	1"=500'	Acquisition Date: March 12, 1994	USGS/DOQQ
1980	1"=500'	Flight Date: March 27, 1980	USDA
1977	1"=500'	Flight Date: March 02, 1977	USGS
1970	1"=500'	Flight Date: September 25, 1970	USGS
1966	1"=500'	Flight Date: January 09, 1966	USGS
1960	1"=500'	Flight Date: April 11, 1960	USGS
1952	1"=500'	Flight Date: March 18, 1952	USGS

**When delivered electronically by EDR, the aerial photo images included with this report are for ONE TIME USE ONLY. Further reproduction of these aerial photo images is prohibited without permission from EDR. For more information contact your EDR Account Executive.**

#### Disclaimer - Copyright and Trademark Notice

This Report contains certain information obtained from a variety of public and other sources reasonably available to Environmental Data Resources, Inc. It cannot be concluded from this Report that coverage information for the target and surrounding properties does not exist from other sources. NO WARRANTY EXPRESSED OR IMPLIED, IS MADE WHATSOEVER IN CONNECTION WITH THIS REPORT. ENVIRONMENTAL DATA RESOURCES, INC. SPECIFICALLY DISCLAIMS THE MAKING OF ANY SUCH WARRANTIES, INCLUDING WITHOUT LIMITATION, MERCHANTABILITY OR FITNESS FOR A PARTICULAR USE OR PURPOSE. ALL RISK IS ASSUMED BY THE USER. IN NO EVENT SHALL ENVIRONMENTAL DATA RESOURCES, INC. BE LIABLE TO ANYONE, WHETHER ARISING OUT OF ERRORS OR OMISSIONS, NEGLIGENCE, ACCIDENT OR ANY OTHER CAUSE, FOR ANY LOSS OF DAMAGE, INCLUDING, WITHOUT LIMITATION, SPECIAL, INCIDENTAL, CONSEQUENTIAL, OR EXEMPLARY DAMAGES. ANY LIABILITY ON THE PART OF ENVIRONMENTAL DATA RESOURCES, INC. IS STRICTLY LIMITED TO A REFUND OF THE AMOUNT PAID FOR THIS REPORT. Purchaser accepts this Report "AS IS". Any analyses, estimates, ratings, environmental risk levels or risk codes provided in this Report are provided for illustrative purposes only, and are not intended to provide, nor should they be interpreted as providing any facts regarding, or prediction or forecast of, any environmental risk for any property. Only a Phase I Environmental Site Assessment performed by an environmental professional can provide information regarding the environmental risk for any property. Additionally, the information provided in this Report is not to be construed as legal advice.

Copyright 2022 by Environmental Data Resources, Inc. All rights reserved. Reproduction in any media or format, in whole or in part, of any report or map of Environmental Data Resources, Inc., or its affiliates, is prohibited without prior written permission.

EDR and its logos (including Sanborn and Sanborn Map) are trademarks of Environmental Data Resources, Inc. or its affiliates. All other trademarks used herein are the property of their respective owners.



INQUIRY #: 7085107.8  
YEAR: 2016



\_\_\_\_\_ = 500'





INQUIRY #: 7085107.8  
YEAR: 2012



— = 500'



INQUIRY #: 7085107.8  
YEAR: 2009



\_\_\_\_\_ = 500'



INQUIRY #: 7085107.8  
YEAR: 2005  
= 500'





INQUIRY #: 7085107.8  
YEAR: 1994



\_\_\_\_\_ = 500'



INQUIRY #: 7085107.8

YEAR: 1980

\_\_\_\_\_ = 500'



Item E.



INQUIRY #: 7085107.8

YEAR: 1977

 = 500'



Subject boundary not shown because it exceeds image extent or image is not georeferenced.



INQUIRY #: 7085107.8  
YEAR: 1970  
= 500'



Item E.



INQUIRY #: 7085107.8

YEAR: 1966

\_\_\_\_\_ = 500'



Subject boundary not shown because it exceeds image extent or image is not georeferenced.





INQUIRY #: 7085107.8

YEAR: 1960

\_\_\_\_\_ = 500'



Item E.



INQUIRY #: 7085107.8

YEAR: 1952

\_\_\_\_\_ = 500'



Subject boundary not shown because it exceeds image extent or image is not georeferenced.

8499 BINGHAM RD  
8499 BINGHAM RD  
WARRENTON, VA 20187

Inquiry Number: 7085107.3  
August 12, 2022

## Certified Sanborn® Map Report



6 Armstrong Road, 4th floor  
Shelton, CT 06484  
Toll Free: 800.352.0050  
[www.ednet.com](http://www.ednet.com)

**Certified Sanborn® Map Report**

08/12/22

**Site Name:**

8499 BINGHAM RD  
 8499 BINGHAM RD  
 WARRENTON, VA 20187  
 EDR Inquiry # 7085107.3

**Client Name:**

ECS Mid Atlantic, LLC  
 14026 Thunderbolt Place  
 Chantilly, VA 20151  
 Contact: Joshua Allen Peckham



The Sanborn Library has been searched by EDR and maps covering the target property location as provided by ECS Mid Atlantic, LLC were identified for the years listed below. The Sanborn Library is the largest, most complete collection of fire insurance maps. The collection includes maps from Sanborn, Bromley, Perris & Browne, Hopkins, Barlow, and others. Only Environmental Data Resources Inc. (EDR) is authorized to grant rights for commercial reproduction of maps by the Sanborn Library LLC, the copyright holder for the collection. Results can be authenticated by visiting [www.edrnet.com/sanborn](http://www.edrnet.com/sanborn).

The Sanborn Library is continually enhanced with newly identified map archives. This report accesses all maps in the collection as of the day this report was generated.

**Certified Sanborn Results:**

**Certification #** 777A-415A-8241

**PO #** 47 13457-A

**Project** Town of Warrenton DPW Complex

**UNMAPPED PROPERTY**

This report certifies that the complete holdings of the Sanborn Library, LLC collection have been searched based on client supplied target property information, and fire insurance maps covering the target property were not found.



Sanborn® Library search results

Certification #: 777A-415A-8241

The Sanborn Library includes more than 1.2 million fire insurance maps from Sanborn, Bromley, Perris & Browne, Hopkins, Barlow and others which track historical property usage in approximately 12,000 American cities and towns. Collections searched:

- Library of Congress
- University Publications of America
- EDR Private Collection

*The Sanborn Library LLC Since 1866™*

**Limited Permission To Make Copies**

ECS Mid Atlantic, LLC (the client) is permitted to make up to FIVE photocopies of this Sanborn Map transmittal and each fire insurance map accompanying this report solely for the limited use of its customer. No one other than the client is authorized to make copies. Upon request made directly to an EDR Account Executive, the client may be permitted to make a limited number of additional photocopies. This permission is conditioned upon compliance by the client, its customer and their agents with EDR's copyright policy; a copy of which is available upon request.

**Disclaimer - Copyright and Trademark Notice**

This Report contains certain information obtained from a variety of public and other sources reasonably available to Environmental Data Resources, Inc. It cannot be concluded from this Report that coverage information for the target and surrounding properties does not exist from other sources. NO WARRANTY EXPRESSED OR IMPLIED, IS MADE WHATSOEVER IN CONNECTION WITH THIS REPORT. ENVIRONMENTAL DATA RESOURCES, INC. SPECIFICALLY DISCLAIMS THE MAKING OF ANY SUCH WARRANTIES, INCLUDING WITHOUT LIMITATION, MERCHANTABILITY OR FITNESS FOR A PARTICULAR USE OR PURPOSE. ALL RISK IS ASSUMED BY THE USER. IN NO EVENT SHALL ENVIRONMENTAL DATA RESOURCES, INC. BE LIABLE TO ANYONE, WHETHER ARISING OUT OF ERRORS OR OMISSIONS, NEGLIGENCE, ACCIDENT OR ANY OTHER CAUSE, FOR ANY LOSS OF DAMAGE, INCLUDING, WITHOUT LIMITATION, SPECIAL, INCIDENTAL, CONSEQUENTIAL, OR EXEMPLARY DAMAGES. ANY LIABILITY ON THE PART OF ENVIRONMENTAL DATA RESOURCES, INC. IS STRICTLY LIMITED TO A REFUND OF THE AMOUNT PAID FOR THIS REPORT. Purchaser accepts this Report "AS IS". Any analyses, estimates, ratings, environmental risk levels or risk codes provided in this Report are provided for illustrative purposes only, and are not intended to provide, nor should they be interpreted as providing any facts regarding, or prediction or forecast of, any environmental risk for any property. Only a Phase I Environmental Site Assessment performed by an environmental professional can provide information regarding the environmental risk for any property. Additionally, the information provided in this Report is not to be construed as legal advice. Copyright 2022 by Environmental Data Resources, Inc. All rights reserved. Reproduction in any media or format, in whole or in part, of any report or map of Environmental Data Resources, Inc., or its affiliates, is prohibited without prior written permission.

EDR and its logos (including Sanborn and Sanborn Map) are trademarks of Environmental Data Resources, Inc. or its affiliates. All other trademarks used herein are the property of their respective owners.

# Appendix V: Site Photographs



1 - East view across site



2 - Geotech boring on west of site



3 - Non-pcb transformers on northwestern portion of site



4 - North view across site



5 - North view offsite w/ Police Station



6 - Northeast offsite from top of hill





7 - Propane tank adjacent to utility building



8 - Rear of utility shed



9 - Small pond on southern portion of site



10 - Small utility shed/pumping station on northwest portion of site



11 - South view across western portion of the site



12 - Southwest view offsite from Northwest corner



13 - Stream offsite on west property



14 - View of Northern landscaped area of site



15 - View of northwest adjacent property



16 - View of southeast adjacent property



17 - View of stormwater pond located to the southwest of the site



18 - West view offsite

# **Appendix VI: Statement of Qualifications**

# Statement of Qualifications


2020

GUTS

INITIATIVE

CONSTRUCTION MATERIALS

FACILITIES




GEOTECHNICAL

ENVIRONMENTAL

RESILIENCE

TENACITY





“What I like most about ECS are the people. They are experts with a wide-range of knowledge. I never hesitate using ECS on projects.”

—  
- Crystal Morphis, Founder and CEO  
Creative Economic Development Consulting, LLC

## ABOUT OUR COMPANY

Engineering Consulting Services (ECS) is one of the largest and most rapidly growing engineering and consulting companies in the US. Founded in 1988, ECS is a leader in geotechnical, environmental, construction materials and facilities engineering. We are currently ranked 69 in *Engineering News-Record's* Top 500 Design Firms (April 2020) and 52 in Zweig Group's 2020 Hot Firms (June 2020).

2,000  
employees

65+  
locations

30+  
years' experience

## ECS CORE SERVICES

- Geotechnical
- Environmental
- Construction Materials
- Facilities

## ECS FOOTPRINT

Whether your project requires local project management, specialty expertise or both, we have you covered. ECS provides the best of both worlds - the attention your projects deserve from our local team, coupled with abundant staffing and technical resources. With 2,000 employees, ECS has grown to more than 65 locations spread across the Mid-Atlantic, Midwest, Southeast and Southwest.

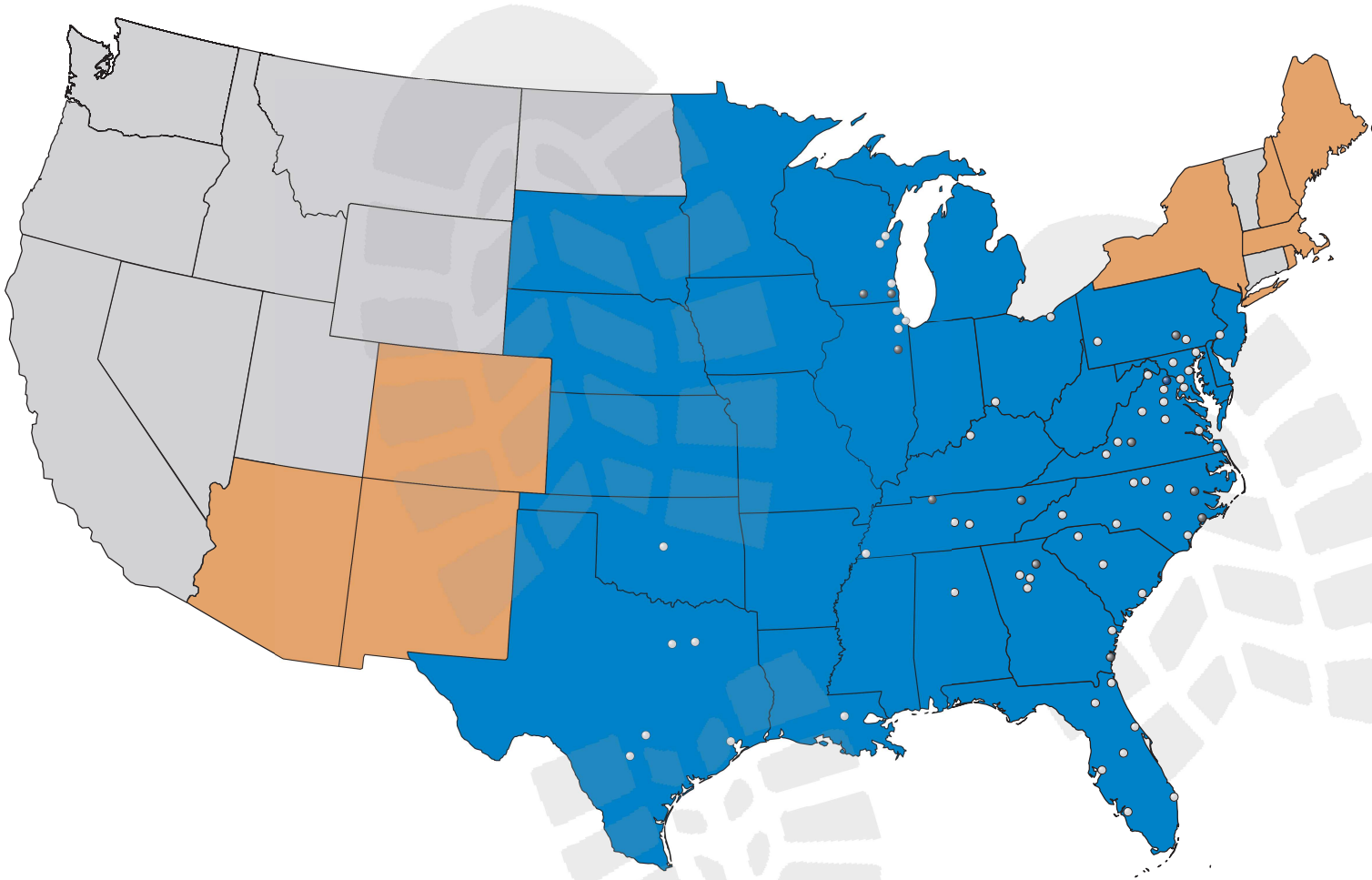
## WHY ECS? WE HAVE GRIT.

What does that mean for you? That one descriptive word defines our company culture. It sets just the right tone for what our clients can expect our team to deliver each and every day. At ECS, GRIT is made up of four characteristics: guts, resilience, initiative and tenacity. Our boots are made for working. Click [here](#) for an inside look at what we do, who we are and why we have GRIT.

As a culture of doers, we roll up our sleeves and use our skills to help solve problems. We hustle.

WHEREVER YOUR PROJECT TAKES YOU, ECS HAS...

# BOOTS ON THE GROUND.



### SERVICES KEY

- Environmental & Facilities
- Geotechnical, Environmental, Materials Testing & Facilities
- Geotechnical, Environmental & Facilities

### OFFICES KEY

- Full Service Office
- Testing Services Only
- Corporate Headquarters

Materials Testing Service Area is approximately a 75-mile radius around each office.

# DUE DILIGENCE



As part of typical commercial, industrial and residential real estate transactions, many services need to be completed prior to closing that should not be overlooked. ECS provides environmental and engineering due diligence services common to real estate transaction-driven work, including:

## Environmental Due Diligence Services:

- Phase I Environmental Site Assessments (ESAs)
- Wetland and Stream Determination and Delineation Services
- Phase II Environmental Site Assessments (ESAs)
- Underground Storage Tank (UST) Assessments and Closures
- Environmental Transaction Screens (ETS)
- Regulatory Record Reviews
- HUD Assessments
- Endangered Species Assessments
- Historical and Cultural Surveys/Assessments
- Radon Assessment
- Asbestos Surveys and Abatement Design
- Lead-Based Paint Surveys and Abatement Design
- Microbial and Indoor Air Quality Assessments
- Vapor Intrusion Assessments
- Fannie Mae and Freddie Mac Assessments
- Contaminated soil management plans

## Facilities Due Diligence Services:

- Accessibility Consulting
- Bank Draw Review
- Pre and Post Construction Surveys
- Property Condition Assessments (PCAs)
- Forensic Investigations
- GPR Surveys
- EIFS Services

## Engineering Due Diligence Services:

- Subsurface Geotechnical Explorations
- Test Pit Evaluations
- Seismic Studies
- Cost estimating for construction
- Geologic Assessments

# Joshua Peckham

ENVIRONMENTAL SCIENTIST



## CERTIFICATIONS

OSHA 40 Hour Hazardous Waste Operations Training Certification (HAZWOPER)

8-Hour Hazardous Waste and Emergency Response Refresher

38-Hour Army Corps of Engineers Wetland Delineation Training program

Provisional Virginia DEQ Erosion & Sediment Control inspector

Provisional Virginia DEQ Storm Water Management Inspector

American Concrete Institute Inspector Certification

## SKILLS

Phase I Assessments

Phase II Remediation Activities

Wetland Delineation, permitting

Construction Materials Testing

## EDUCATION

Bachelor of Science, 2017,  
Environmental Science with Wetland  
Science minor

Virginia Polytechnic Institute  
and State University, Blacksburg, VA

## YEARS OF EXPERIENCE

Environmental Scientist  
2021-present

Environmental Technician  
2017, 2018-2021

Construction Material Technician  
2018

## PROFESSIONAL PROFILE

Mr. Peckham is an Environmental Scientist with five years of experience with ECS Mid-Atlantic, LLC. Duties as an environmental scientist include developing Phase I Site Assessments; Wetland delineation and permit compliance monitoring; Virginia stormwater and erosion and sediment control (SWPPP) inspections; and performing a variety of Phase II remediation activities.

## PROJECT EXPERIENCE

- *Dominion Liberty Rail Spur, Manassas, VA* – Wetland permit compliance monitoring, SWPPP inspections and permitting.
- *Dominion Possum Point Power Station, Dumfries, VA* – Phase II water treatment remediation, coal ash dewatering treatment system operation and maintenance.
- *Dominion Chesterfield Power Station, Chesterfield, VA* – Phase II water treatment remediation, coal ash dewatering treatment system operation and maintenance.
- *The Wharf phase II, Washington, DC*. Phase II excavation monitoring
- *Hanover Pike Phase 1 ESA, Hanover, Maryland*. Phase 1 report generation
- *Potomac Creek, Fredericksburg, VA*, materials testing
- *Montross Solar Project, Montross, VA*, materials testing
- Field screening and sampling of petroleum impacted materials.
- Excavation and remediation of contaminated materials support
- Wetland delineation, flagging, and mapping
- Wetland impact permitting and compliance monitoring
- Soil boring, sampling, well installation, and related sub-surface work
- Dewatering system construction, operation, maintenance, and sampling.
- Wetland and SWPPP permit monitoring proposal generation
- Sub-slab and soil vapor sampling
- Soil and asphalt compaction testing
- ACI & WACEL concrete inspection and testing
- Nuclear gauge use and radiation safety training
- On-site dust and air monitoring for safety compliance
- Ground Penetrating Radar survey assistance
- Air emission permitting work



# Ryan J. Croyle, REM

## *Regional Environmental Manager*

### EDUCATION

Bachelor of Science, 1998, Environmental Science/Biology, Edinboro University, Edinboro, PA

### CERTIFICATIONS

National Registry of Environmental Professionals, Registered Environmental Manager

38-Hour Army Corps of Engineers Wetland Delineation Training Program

OSHA HAZWOPER 40 Hour Certification & Refreshers

New Jersey DEP Subsurface Evaluator License, Reg. No. 207176

EPA AHERA Asbestos Building Inspector Certification (Multiple states)

NIOSH 582 Certification (Collecting and Analyzing Asbestos Air Samples)

Mr. Croyle is the Regional Environmental Manager/ Principal Reviewer for the ECS Mid-Atlantic Northern Region. His responsibilities include managing the environmental staff, as well as coordinating, preparing, and reviewing environmental programs and services.

**ENVIRONMENTAL MANAGER** – Mr. Croyle provides principal review of Phase I and II Environmental Site Assessments, site characterization and remedial investigation reports, underground storage tank removal and remediation, State Voluntary Cleanup Programs, wetland determinations, risk assessments and hazardous materials surveys, health and safety plans (HASPs) environmental impact statements, and wetlands delineation studies.

### SAMPLE PROJECT EXPERIENCE

- Department of the Navy, Polychlorinated Biphenyl (PCB) Impacted Soil Removal, Mechanicsburg, PA
- Fairpoint Communications, Bentleyville, PA
- MD State Highways Environmental Contract, Multiple Locations, MD
- Direct To You Gas, Adams County, PA
- Queensgate Plaza, York, PA
- Tanger Property, Hanover PA
- PNC Financial Services Group, Environmental, National Account Manager, Multiple Locations, US
- PNC Financial Services Group, Mercantile Bank, MD and PA
- Commercial Shopping Center, Brewers Hill, MD
- Cintas West Philadelphia Brownfields Redevelopment, Philadelphia, PA
- Center Point Baltimore, MD
- Bank of America, Environmental, Multiple Locations, PA
- Broadway Arts, Long Branch, NJ
- Bell Telephone Laboratory Consultation, Chester, NJ
- Broadway Arts Redevelopment, Long Branch, NJ
- Tractor Supply Company, Multiple Locations, MD, PA, NJ, MA
- AutoZone, Multiple Locations, PA, NJ, NH, MA, ME
- Millersville University, Millersville, PA
- BELCO Corporate Headquarters, Harrisburg, PA

# Appendix VII: Acronyms

## List of Common Acronyms

AULs	Activity and Use Limitations
AST	Aboveground Storage Tank
ASTM	American Society for Testing and Materials
ACM	Asbestos Containing Materials
BER	Business Environmental Risk
CORRACTS	CERCLA Corrective Action List
NPL	CERCLA National Priorities List
NFRAP	CERCLA No Further Remedial Action Planned
CERCLA	Comprehensive Environmental Response Cleanup Liability Act
CESQG	Conditionally Exempt Small Quantity Generator
CREC	Controlled Recognized Environmental Condition
ERNS	Emergency Response Notification System
EC	Engineering Controls
HIST LF	Historical Landfill
HREC	Historical Recognized Environmental Condition
IC	Institutional Controls
LQG	Large Quantity Generator
LBP	Lead Based Paint
LTANKS	Leaking Tanks
LUST	Leaking Underground Storage Tank
REC	Recognized Environmental Condition
RCRA	Resource Conservation and Recovery Act
RCRIS	Resource Conservation and Recovery Information System
SQG	Small Quantity Generator
SWF/LF	Solid Waste Facility/Landfill
SHWS	State Hazardous Waste Sites
UST	Underground Storage Tank
USGS	United States Geological Survey





## NORFOLK DISTRICT REGULATORY OFFICE PRE-APPLICATION AND/OR JURISDICTIONAL WATERS DETERMINATION REQUEST FORM

This form is used when you want to determine if areas on your property fall under regulatory requirements of the U.S. Army Corps of Engineers (USACE). Please supply the following information and supporting documents described below. This form can be filled out online and/or printed and then mailed, faxed, or e-mailed to the Norfolk District. Submitting this request authorizes the US Army Corps of Engineers to field inspect the property site, if necessary, to help in the determination process. **THIS FORM MUST BE SIGNED BY THE PROPERTY OWNER TO BE CONSIDERED A FORMAL REQUEST.**

The printed form and supporting documents should be mailed to:

U.S. Army Corps of Engineers, Norfolk District  
Regulatory Branch  
803 Front Street  
Norfolk, Virginia 23510-1096

Or faxed to (757) 201-7678

Or sent via e-mail to: [CENAO.REG\\_ROD@usace.army.mil](mailto:CENAO.REG_ROD@usace.army.mil)

Additional information on the Regulatory Program is available on our website at:  
<http://www.nao.usace.army.mil/>

Please contact us at 757-201-7652 if you need any assistance with filling out this form.

---

### **Location and Information about Property to be subject to a Jurisdictional Determination:**

1. Date of Request: September 14, 2022
2. Project Name: Town of Warrenton Site A
3. City or County where property located: Town of Warrenton, Fauquier County
4. Address of property and directions (attach a map of the property location and a copy of the property plat): <sup>8499 Bingham Road, Town of Warrenton, Fauquier County 20186</sup>
5. Coordinates of property (if known): 38.679000, -77.784000
6. Size of property in acres: 10
7. Tax Parcel Number / GPIN (if available): 6983-81-0145-000
8. Name of Nearest Waterway: Mill Run



9. Brief Description of Proposed Activity, Reason for Preapplication Request, and/or Reason for Jurisdictional Waters Determination Request:  
To determine if jurisdictional waters are present on the subject property.

10. Has a wetland delineation/determination been completed by a consultant or the Corps on the property previously?  YES  NO  UNKNOWN

If yes, please provide the name of the consultant and/or Corps staff and Corps permit number, if available:

**Property Owner Contact Information:**

Property Owner Name: Board of Supervisors of Fauquier County  
Mailing Address: 10 Hotel Street, 2nd Floor  
City: State: Zip: Warrenton, Virginia 20186  
Daytime Telephone:  
E-mail Address:

If the person requesting the Jurisdictional Determination is **NOT** the Property Owner, please also supply the Requestor's contact information here:

Requestor Name: Emily Grimes  
Mailing Address: 1340 Charwood Road, Suite B  
City: State: Zip: Hanover, Maryland 21076  
Daytime Telephone: 410-859-4300  
E-mail Address: EGrimes@ECSLimited.com

Additionally, if you have any of the following information, please include it with your request: wetland delineation map, other relevant maps, drain tile survey, topographic survey, and/or site photographs.

CERTIFICATION: I am hereby requesting a preapplication consultation or jurisdictional waters and/or wetlands determination from the U.S. Army Corps of Engineers, for the property(ies) I have described herein. I agree to allow the duly authorized representatives of the Norfolk District Corps of Engineers and other regulatory or advisory agencies to enter upon the premises of the project site at reasonable times to evaluate inspect and photograph site conditions. This consent to enter the property is superior to, takes precedence over, and waives any communication to the contrary. For example, if the property is posted as "no trespassing" this consent specifically supercedes and waives that prohibition and grants permission to enter the property despite such posting. I hereby certify that the information contained in the Request for a Jurisdictional Determination is accurate and complete:

\_\_\_\_\_  
Property Owner's Signature

\_\_\_\_\_  
Date