

# Town of Warrenton, Virginia

## Office of Emergency Management

### 2/11/25 Winter Storm

**SPOT REPORT: # 2**

**DATE: 2/9/24**

**TIME: 1800**

**OVERVIEW:** A severe winter weather event for Warrenton, VA, with substantial snowfall and mixed precipitation is forecasted to impact the area Tuesday, and Wednesday, and Thursday. Snowfall totals are anticipated to be 6 – 10 inches of heavy, wet snow. Residents should prepare now, stay informed about the latest weather updates, and be prepared for potential travel disruptions.

**Please note:**

- This is a preliminary forecast and may change.
- Please monitor weather updates closely.
- Be prepared for potential travel delays and disruptions.

Timing:	<ul style="list-style-type: none"><li>▪ Tuesday - Tuesday night: Feb 11-12.</li><li>▪ Late Wednesday - early Thursday: Feb 12-13.</li></ul>
Impacts:	<ul style="list-style-type: none"><li>▪ Enhanced winter storm threat for potentially impactful snow and/or ice Tuesday through Tuesday night. 8 – 10+ inches of heavy wet snow.</li><li>○ Significant travel impacts and closures are possible across the entire area.</li><li>▪ There is a slight winter storm threat late Wednesday through early Thursday for the potential of impactful snow and ice.</li></ul>
Forecast Confidence:	<ul style="list-style-type: none"><li>▪ Confidence is high for snow/wintry mix Tuesday into Tuesday night.</li><li>▪ Confidence is medium for wintry precipitation occurring late Wednesday into Thursday, but low for snow/ice amounts.</li></ul>
Alert Level:	<ul style="list-style-type: none"><li>• Monitoring</li></ul>
Next Report:	<ul style="list-style-type: none"><li>• Monday, Feb 10, 2025 at 1200.</li></ul>

# Town of Warrenton, Virginia

## Office of Emergency Management

### 2/11/25 Winter Storm

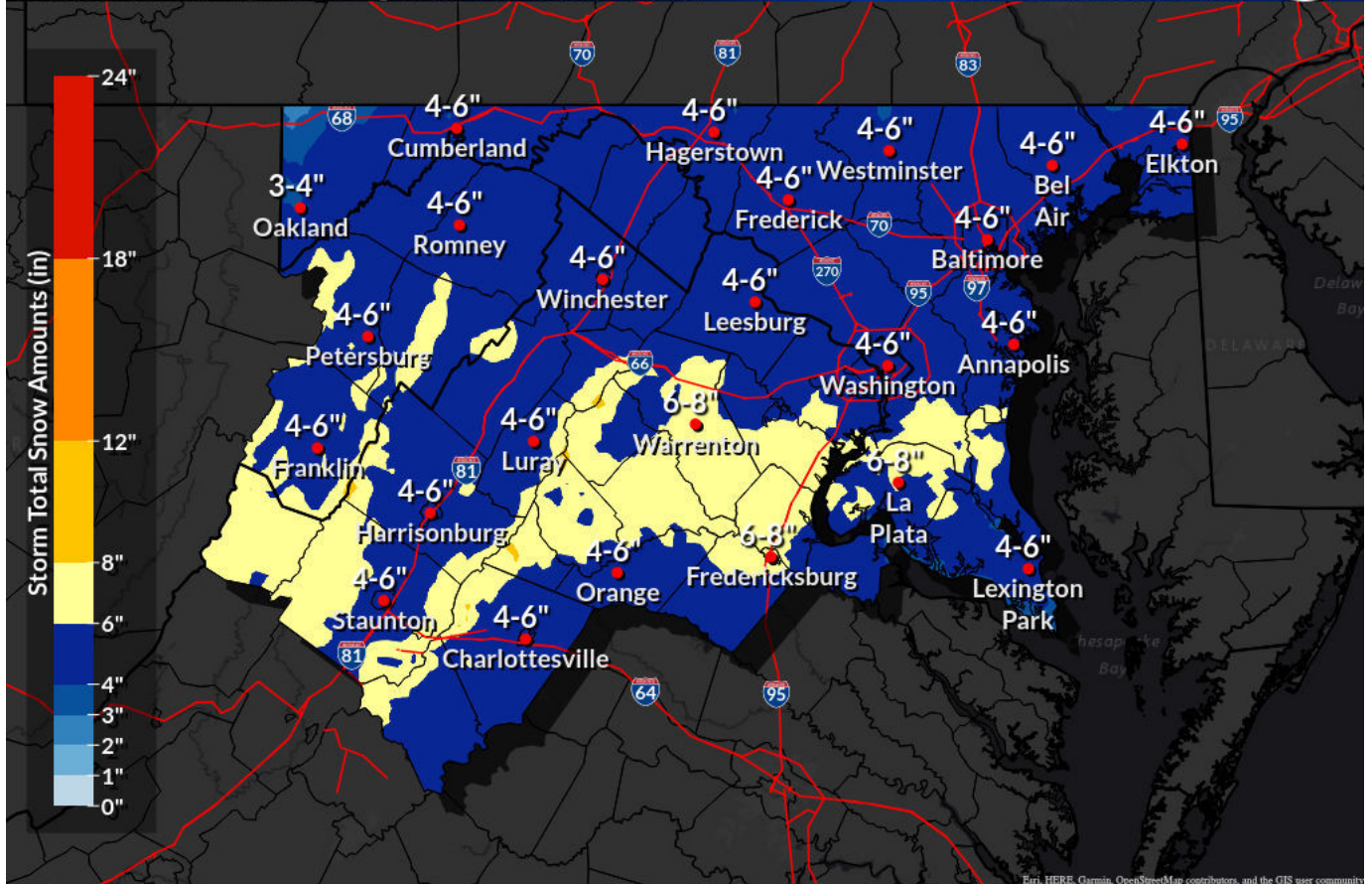
#### Event Total Snowfall

Weather Forecast Office  
Baltimore/Washington



Valid 7 AM Tue Feb 11, 2025 through 7 PM Wed Feb 12, 2025 EST

Issued Feb 09, 2025 3:22 PM EST



Esri, HERE, Garmin, OpenStreetMap contributors, and the GIS user community

@NWS\_BaltWash

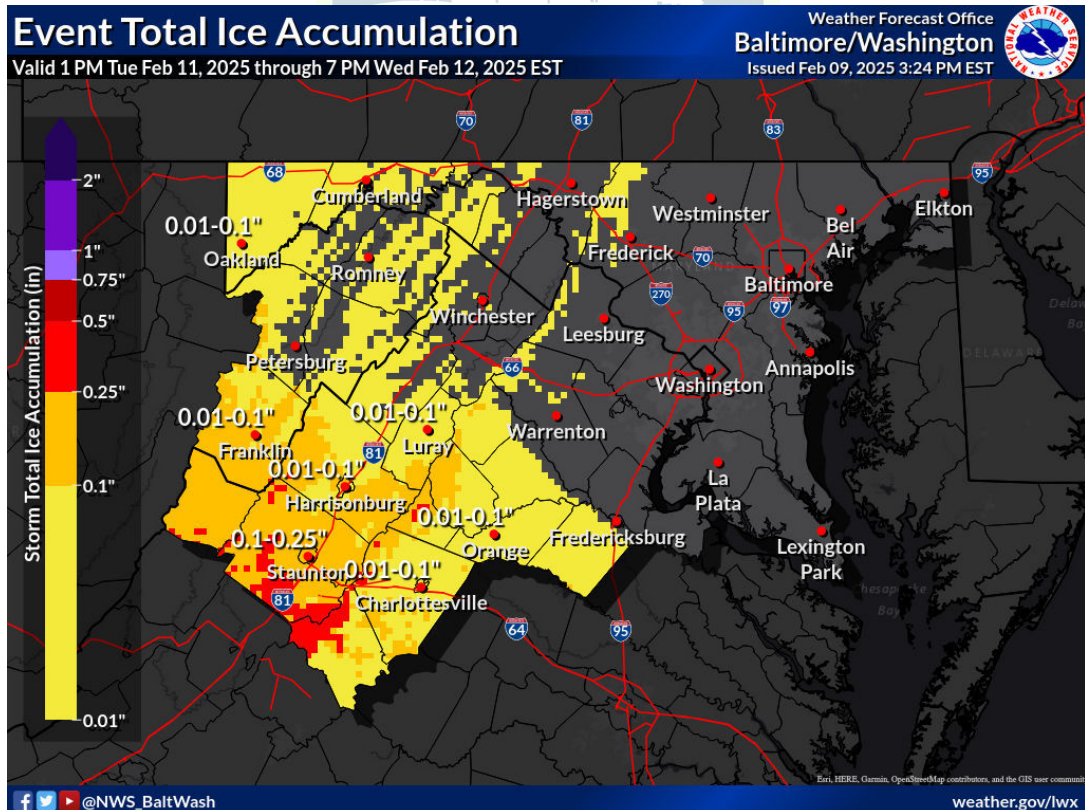
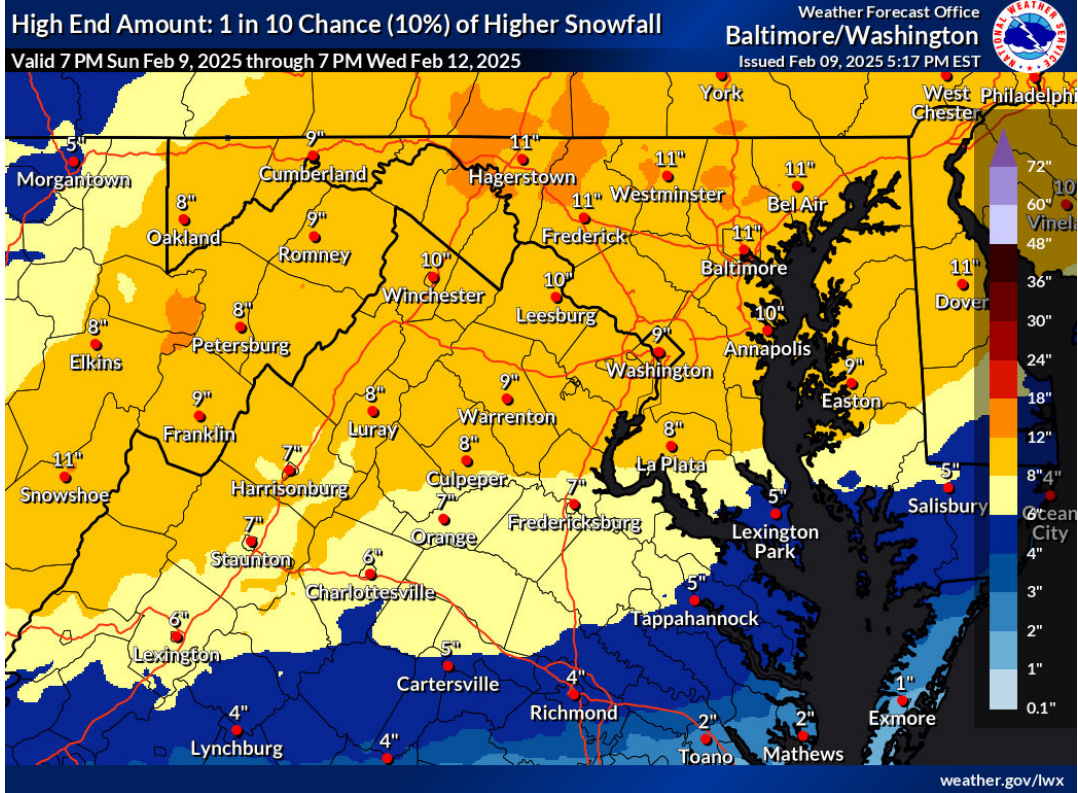
[weather.gov/lwx](https://weather.gov/lwx)



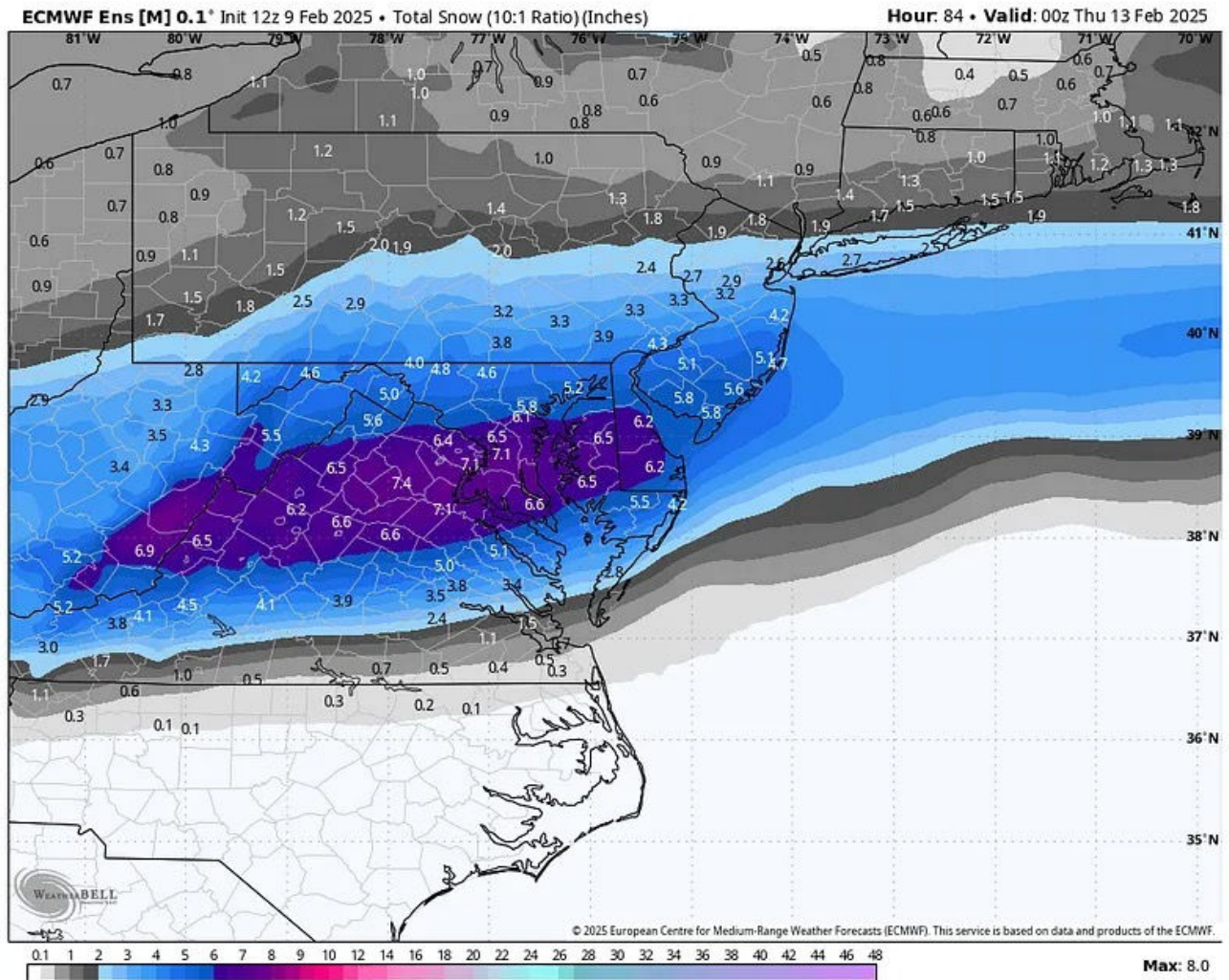
# Town of Warrenton, Virginia

## Office of Emergency Management

### 2/11/25 Winter Storm

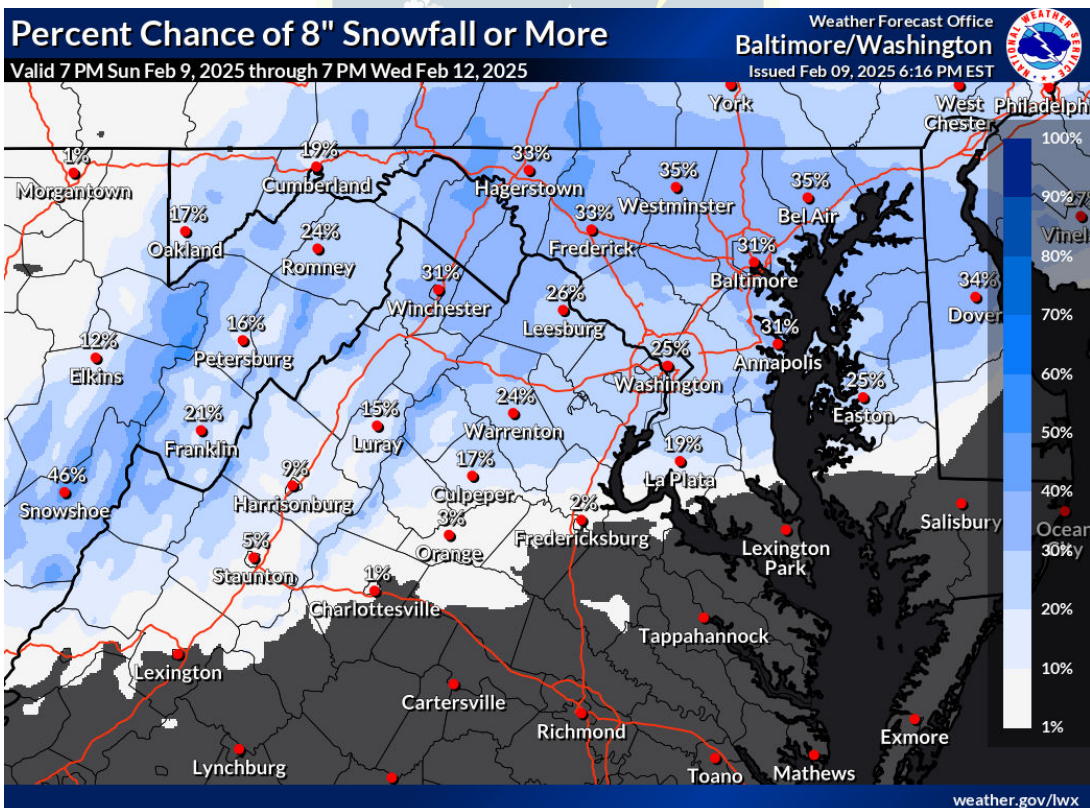
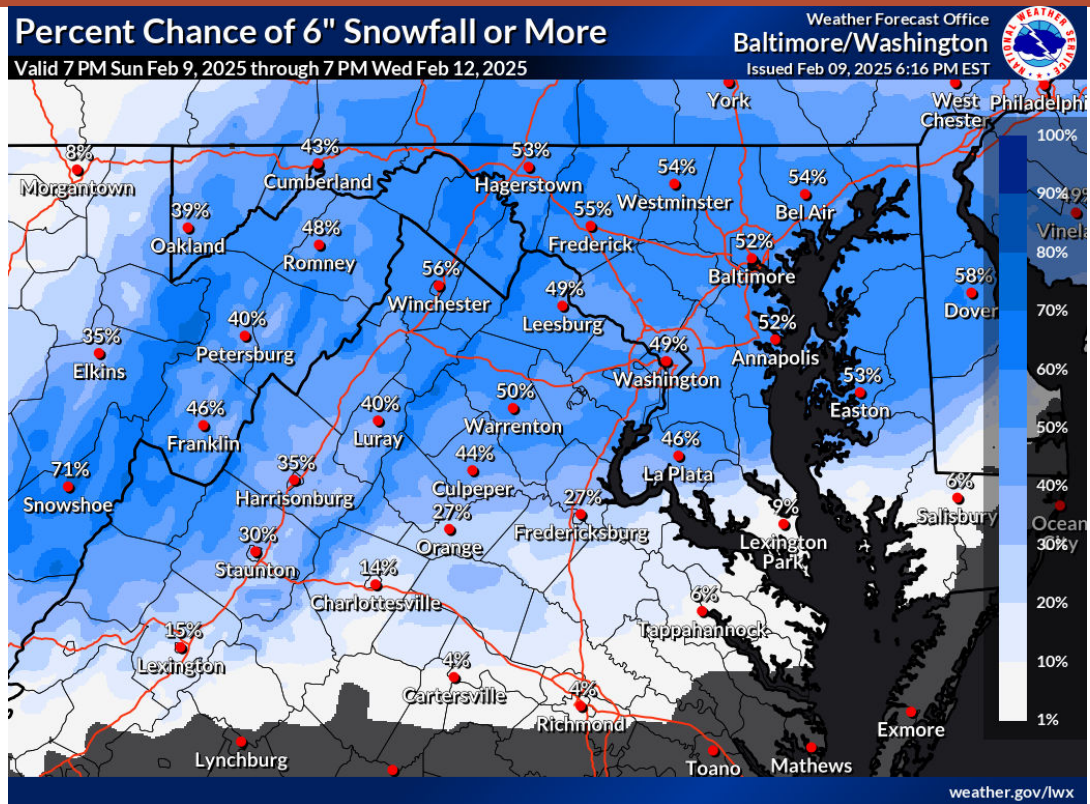


# Town of Warrenton, Virginia Office of Emergency Management 2/11/25 Winter Storm





Town of Warrenton, Virginia  
Office of Emergency Management  
2/11/25 Winter Storm





# Town of Warrenton, Virginia

## Office of Emergency Management

### 2/11/25 Winter Storm


#### Extended Forecast for Warrenton VA

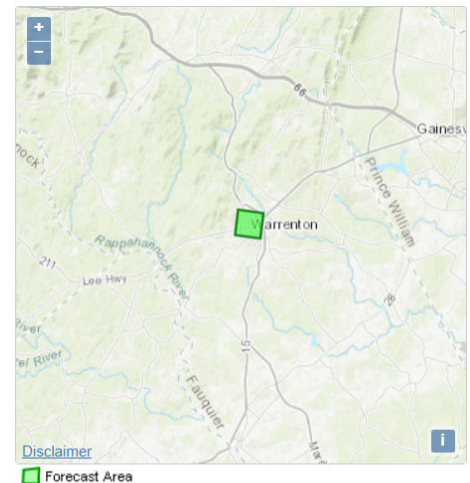
 [Click here for hazard details and duration](#)



#### Detailed Forecast

Tonight	Mostly cloudy, with a low around 27. Northwest wind 5 to 8 mph becoming calm in the evening.
Monday	Mostly sunny, with a high near 45. Light northwest wind.
Monday Night	Increasing clouds, with a low around 27. Calm wind.
Tuesday	Snow likely before 1pm, then snow, possibly mixed with rain. High near 33. Calm wind becoming south around 6 mph. Chance of precipitation is 90%. New snow accumulation of 1 to 3 inches possible.
Tuesday Night	Snow. Low around 30. Calm wind. Chance of precipitation is 100%.
Wednesday	Snow before 1pm, then rain and snow. High near 36. Chance of precipitation is 80%.
Wednesday Night	Rain. Low around 32. Chance of precipitation is 100%.
Thursday	Partly sunny, with a high near 49.
Thursday Night	Partly cloudy, with a low around 24.
Friday	Mostly sunny, with a high near 38.
Friday Night	Mostly cloudy, with a low around 23.
Saturday	Rain or freezing rain likely. Mostly cloudy, with a high near 42. Chance of precipitation is 60%.
Saturday Night	Rain. Low around 35. Chance of precipitation is 90%.
Sunday	Rain. High near 49. Chance of precipitation is 80%.

Topographic   
[Click Map For Forecast](#)



#### ABOUT THIS FORECAST

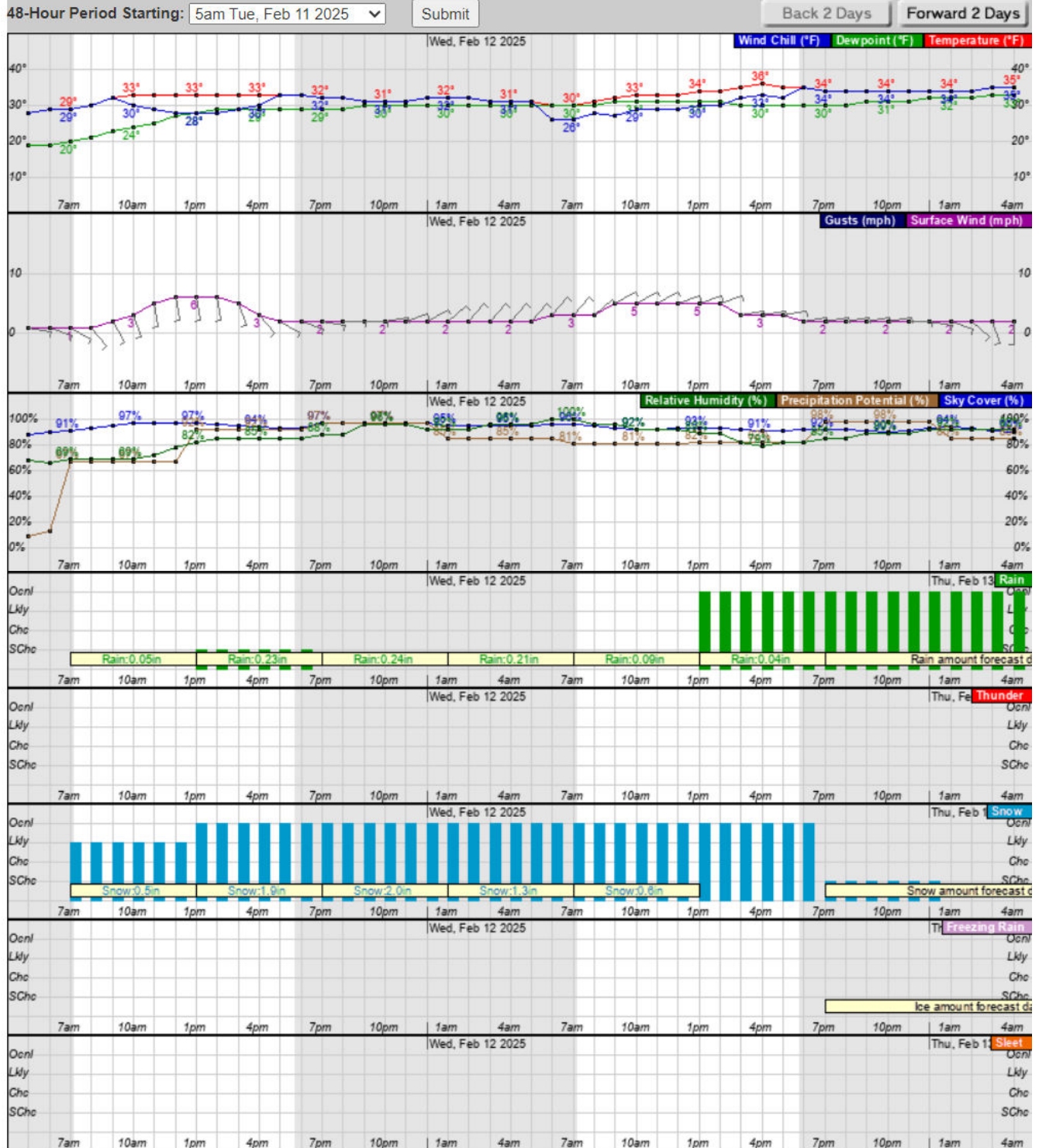
MANAGEMENT



# Town of Warrenton, Virginia

## Office of Emergency Management

### 2/11/25 Winter Storm



Town of Warrenton, Virginia  
Office of Emergency Management  
2/11/25 Winter Storm

**FIRST GUESS MAP**

VALID 3AM Mon 2/11/25 - 7PM Wed 2/12/25

**W\Risk.com**

ISSUED 1315 EST 2/9/25

