



Planning and Development Department Case Information

Case Number: Z25-0155

Meeting Dates: Planning Commission 06-05-2025

Board of Commissioners 07-08-2025

Applicant:

Danny Cagle
1880 Randolph Still Road
Good Hope, Georgia 30641

Owner:

Pinnacle Sports Academy LLC
1230 Nunn Road
Bishop, Georgia 30621

Current Zoning: The current zoning is A1.

Request: Rezone 8.74 acres from A1 to M1 for Recycling, Reuse & Resale of Nonmetallic Mineral Products and Variance to reduce left setback to 0 and right setback to 5'.

Address: 120 Highway 78, Monroe, Georgia 30656

Map Number/Site Area: C1890002

Character Area: Highway Corridor

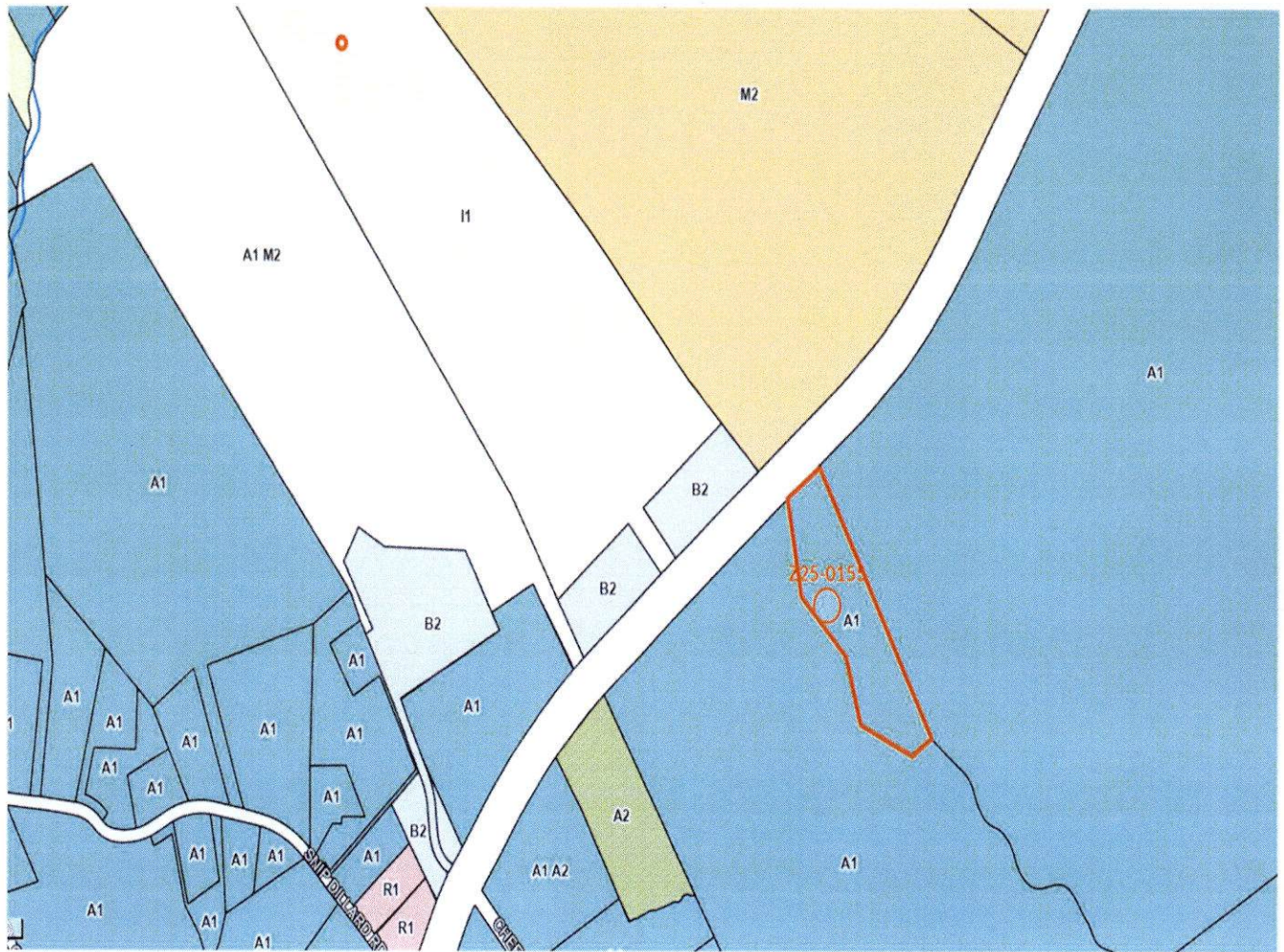
District 4 Commissioner-Lee Bradford

Planning Commission-Michelle Trammel

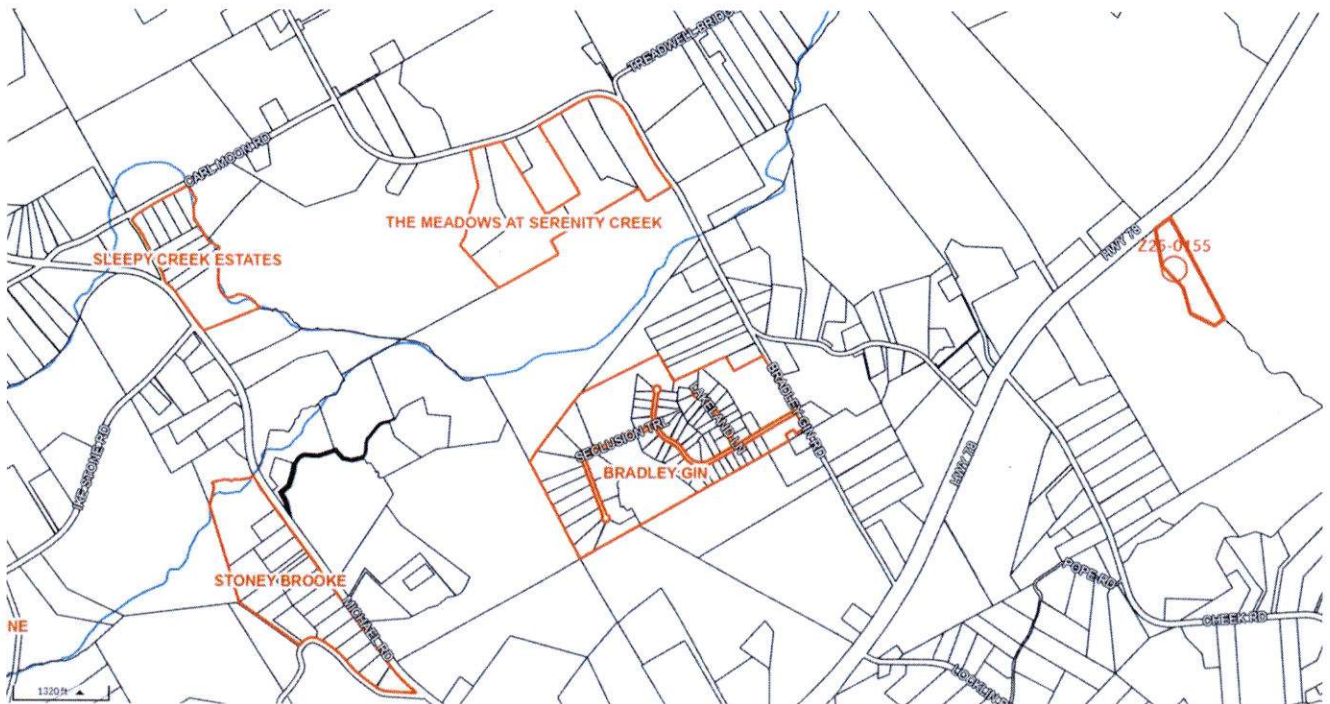
Existing Site Conditions: Property consists of vacant land except for a shed.



The surrounding properties are zoned M2 and A1.

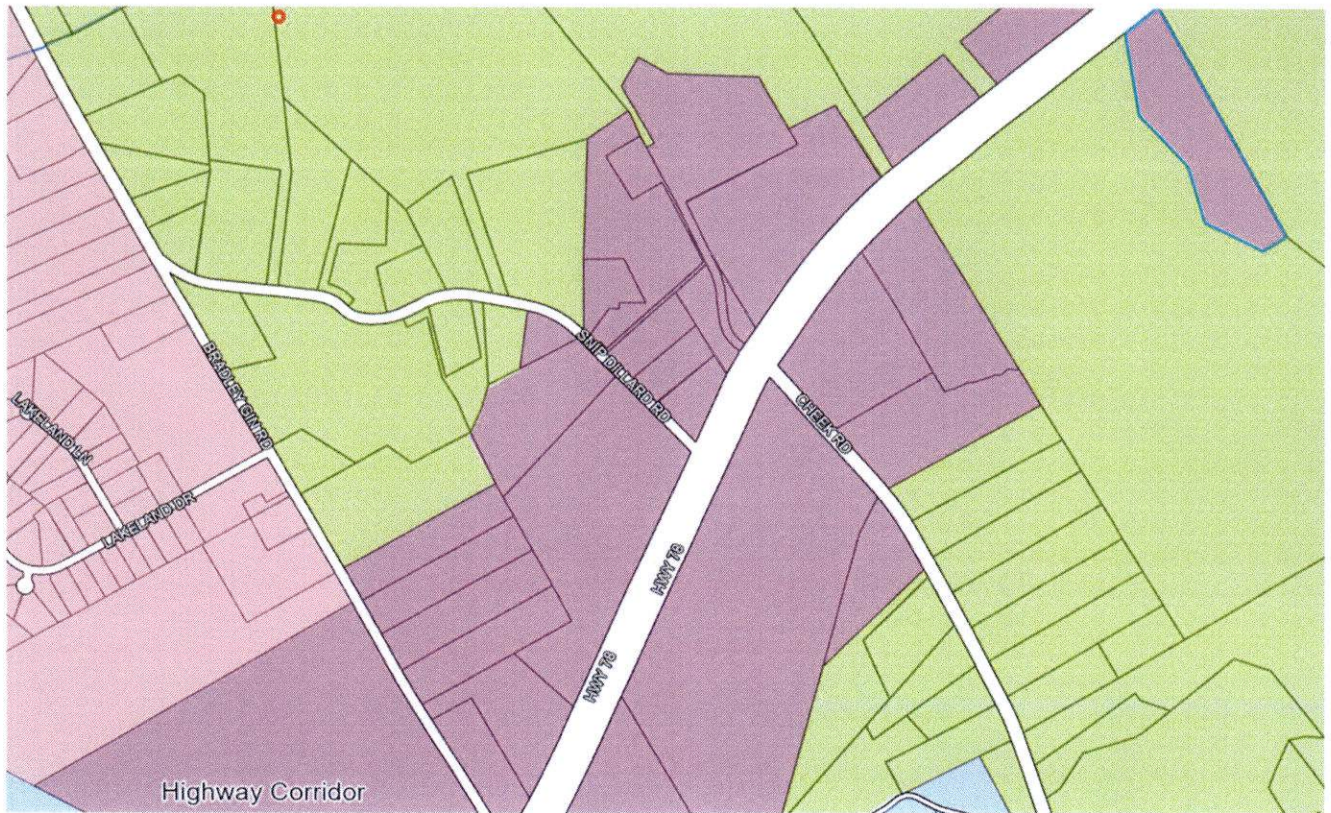


Subdivisions surrounding property:



The property is not in a Watershed.

The Future Land Use Map for this property is Highway Corridor.



History:

CU19120006	Perry & Lorey Reeves Jeff Van DeMark	2 soccer fields	C1890002 120 Highway 78	Approved w/cond
A21030015	Jeff VanDeMark	1 handicapped accessible unisex bathroom and supp restrooms in lieu of having 2 more installed bathrooms	C1890002 120 Highway 78	Approved w/conditions
Z23040021	Grewer Ventures LLC	A1 to B3 for truck parking facility & Variance	C1890002 120 Highway 78	Denied

Staff Comments/Concerns: The Northeast Georgia Regional Commission completed a Development of Regional Impact and the report is attached.

Comments and Recommendations from various Agencies:

Z25-0155-Rezone 8.74 acres from A1 to M1 for recycling, reuse and resale of nonmetallic mineral products-Applicant: Danny Cagle/Owner: Pinnacle Sports Academy LLC located at 120 Hwy 78/Parcel C1890002-District 4.

Public Works: Public Works has no issue with approval of this request.

Sheriffs' Department: Proper decel lanes to reduce traffic accident potential.

Water Authority: This area is served by an existing 12" diameter water main along Hwy 78. (static pressure: 125 psi, Estimated fire flow available: 1,400 gpm @ 20 psi). No system impacts anticipated.

Fire Marshal Review: Should they add a building on the property it shall comply with all codes set forth by the Office of Commissioners of Insurance State Fire Marshal Rules and Regulations, Walton County Ordinances, Life Safety Code and International Fire Code.

Fire Department Review: No comments

Board of Education: Will not impact the Walton County School System.

GDOT: Will require coordination with Georgia DOT. Right turn lane will be required (250' storage, 100' taper). A 200 FT first internal movement will be required.

City of Monroe: No issues for City of Monroe Utilities Department.

PC ACTION 6/5/2025:

1. **Z25-0155-Rezone 8.74 acres from A1 to M1 for recycling, reuse and resale of nonmetallic mineral products & Variance to reduce left setback to zero and right setback to 5'-Applicant: Danny Cagle/Owner: Pinnacle Sports Academy LLC located at 120 Hwy 78/Parcel C1890002-District 4.**

Presentation: Drew Wilson with an Engineering Firm represented the Applicant. Mr. Cagle would like to rezone 8.74 acres from A1 to M1 for recycling, reuse and resale of nonmetallic mineral products and they are also requesting Variances. He stated that there is a lot of material that is going in the landfill that can be recycled to reduce waste. This tract is A1 and is a large tract and with the Future Land Use Map this will fit what they would like to do. He went on to state that they are asking for a Variance on the buffer to zero on the north left-hand side of the property that abuts Republic Services and, on the south, right-hand side to reduce the buffer from 25' to 5'.

Tim Hinton asked so you are asking for no buffer on the left-hand side of the property and the other side you are asking for 5' with evergreen planting. He went on to state that the paperwork and application does not show this, and they were just made aware of the change today by the Engineer that they wanted to change the buffer requirements. He stated on the 5' Variance it will require a 6 ft high fence and asked would they have an issue with the berm and evergreen plantings on each side.

Mr. Wilson stated that what the Planning Commission had in their paperwork was an old site plan.

Danny Cagle, who is the Applicant, stated that the reason for zero reduction of the buffer on one side is that property is a future sale of the landfill, and it will be commercial.

Josh Ferguson asked what is the justification for the reduction and what about the neighbor and Mr. Cagle stated that there is a wood line there and the tract is narrow and in order to get trucks in and out they need every bit of property to help with this and he has talked with the neighbor and he has no issue with this.

Timothy Kemp asked about wastewater and Mr. Cagle stated that there will be no utilities and no runoff for stormwater and Mr. Cagle went on to state that there was an environmental impact study done.

Tim Hinton stated that with the stormwater that all of this will be taken care of in the development stage.

Michelle Trammel asked about the hours of the operation and Mr. Cagle stated from 7:00 a.m. to 5:00 a.m. Monday -Sunday and there will be no crushing of asphalt on the weekend and during the week they will not be crushing constantly.

Ms. Trammel asked how many dump trucks, and will they stay on the property overnight and Mr. Cagle stated some will be on the site overnight to load up.

Tim Hinton asked about how many trucks and Mr. Cagle stated about 10 to 15 but they will not be on the property at the same time. Mr. Hinton mentioned about the previous rezone that was denied for tractor trailer parking, and we don't want a replication of that in any manner. Mr. Hinton asked the number of trucks to be parked there overnight and Mr. Cagle stated that he was not sure.

Speaking: No one

Recommendation: Michelle Trammel made a motion to recommend approval with conditions: 1) Hours of operation from 7:00 a.m. to 5:00 p.m. Monday–Sunday.

2) No crushing on the weekends; 3) Must have plantings and berm as shown on revised site plan 4) Maximum of 15 trucks on site overnight 5) Variance requests that were just requested to be properly advertised and was seconded by Josh Ferguson. The Motion carried unanimously.

The Northeast Georgia Regional Commission (NEGRC) has completed its review of the following Development of Regional Impact (DRI). This report contains the NEGRC's assessment of how the proposed project relates to the policies, programs, and projects articulated in the Regional Plan and Regional Resource Plan. Also included is an assessment of likely interjurisdictional impacts resulting from the proposed development, as well as all comments received from identified affected parties and others during the fifteen-day comment period.

The materials presented in this report are purely advisory and under no circumstances should be considered as binding or infringing upon the host jurisdiction's right to determine for itself the appropriateness of development within its boundaries.

Transmittal of this DRI report officially completes the DRI process. The submitting local government may proceed with whatever final official actions it deems appropriate regarding the proposed project, but it is encouraged to take the materials presented in the DRI report into consideration when rendering its decision.

Project I.D.:	DRI #4438
Name of Project:	Hwy 278 Material Storage
Name of Host Jurisdiction:	Walton County

Background

DRI review was initiated following the developer's request for rezoning the property from A1 to M1. Potentially affected parties were asked to submit comments on the proposal during the 15-day period of 4/15/2025 to 4/30/2025.

Proposed Development

Danny Cagle is proposing the construction of an 8.74-acre waste handling and recycling facility on a site in Walton County. According to the applicant, the site would be used for recycling concrete, crushing asphalt, grinding and reselling tree debris, and manufacturing/reselling nonmetallic mineral products. The site plan shows that material and equipment storage as well as the crusher and grinders would be located on site. The back portion of the site, adjacent to an existing pond, would be used for site stormwater management.

The site plan shows the following buffers on site:

- A 25' zoning buffer along the eastern edge of the site with a required 6-foot opaque fence,
- A 5-foot variance buffer along the western edge of the site with a 3-foot berm and a 6-foot-tall supplemental planting border, and
- A 25-foot state water buffer around the stream and pond onsite.

The proposed development would occupy property along US Highway 78 in Walton County. The parcel number is C1890002. The proposed site would have one entrance along US Highway 78. Currently, the site is primarily cleared and leveled land with forested areas on the southern and eastern edges of the site. A small pond is in the southern portion of the site. The project would be completed in one phase with an estimated completion date in April 2026.

Compatibility with Existing Plans

Compatibility with Regional Plan

The site is identified as “Developing” on the Northeast Georgia Regional Plan’s Regional Land Use Map (dated 6/15/2023). The Regional Plan recommends development that

- Enhances economic mobility and competitiveness
- Elevates public health and equity
- Supports and adds value to existing communities
- Creates housing that is diverse, adequate, equitable, and affordable
- Includes transportation choices and is well-connected with existing and planned transportation options, and
- Protects natural and historic resources.

The following table outlines the proposal’s alignment with these recommendations:

REGIONAL PLAN RECOMMENDATIONS	PROPOSED PROJECT’S COMPATIBILITY WITH RECOMMENDATION
Enhances economic mobility and competitiveness	Waste management is a necessary component supporting economic activities that generate waste. The applicant states that the regional workforce is sufficient to fill the demand created by the project.
Elevates public health and equity	There are some rural residential properties around the project site, and a senior living facility is located across the highway. The developer should be mindful to minimize aspects of the facility, such as noise and odors, that could negatively impact surrounding residents.
Supports and adds value to existing communities	By diverting recyclables from the landfill, waste sorting facilities can help extend the life of existing waste disposal infrastructure.
Creates housing that is diverse, adequate, equitable, and affordable	Not applicable for this project type.
Includes transportation choices and is well- connected with existing and planned transportation options	The site’s location along Highway 78 and across the street from existing landfills is ideal for this proposed project.
Protects natural and historic resources	There is a creek and pond located on site, and the project site is within one mile of the Apalachee River. Additionally, the project site is located approximately 1.5 miles from an area the Georgia Environmental Protection Division states is a “probable area of thick soils” and therefore may be a significant water recharge area. Runoff from a waste transfer station can introduce harmful chemicals and pollutants to river systems and could pollute aquifers in the area. The developer should follow the Georgia Environmental Protection Division’s Transfer Station and Collection Guidance (October 2018) to mitigate any effects on environmental resources downstream of the proposed transfer station.

Compatibility with Regional Resource Management Plan

The chart below summarizes the number of acres within the site area as well as within a one-mile buffer around the site that contains 1) wetlands, 2) conservation land, 3) regionally important resources, and 4) threatened regionally important resources. Please refer to the footnotes for definitions for each of these terms.

	AREA TYPE	AREA (ACRES)	PERCENT OF AREA
SITE AREA (10.6 Acres)	Wetland Acres ¹	0.2	1.6%
	"Conservation Land" ²	10.6	100.0%
	Regionally Important Resource Land ³	10.6	100.0%
	Threatened Regionally Important Resource Land ⁴	8.6	81.3%
1 MILE BUFFER AROUND SITE (2,439 Acres)	Wetland Acres	356	14.6%
	"Conservation Land"	2,247	92.2%
	Regionally Important Resource Land	2,043	83.8%
	Threatened Regionally Important Resource Land	1,043	42.8%

This acreage is part of the Northeast Georgia Green Infrastructure Network as identified in the Northeast Georgia Resource Management Plan for Regionally Important Resources (dated 8/7/2018). The Northeast Georgia Green Infrastructure Network is intended to serve as a strategically planned and managed network of wilderness, parks, greenways, conservation easements, and working lands with conservation value that benefits wildlife and people, supports native species, maintains natural ecological processes, sustains air and water resources, links urban settings to rural ones, and contributes to the health and quality of life for the communities and citizens sharing this network.

The Apalachee River, which is classified as a Regionally Important Resource in the Northeast Georgia Resource Management Plan for Regionally Important Resources, is within one mile of the project site. Therefore, extra measures should be taken by the developer to ensure that low-impact design elements are incorporated into the site plan regarding the storage of materials on-site and stormwater management.

Potential Interjurisdictional Impacts

Natural Resources and Stormwater Management

There is an existing pond in the southern portion of the site, which connects to a stream and an associated 100-year flood zone. The applicant states that an estimated 1% of the site would be covered in impervious surfaces. The site plan designates a "stormwater management" area but does not denote what would be in this area. The proposal should be designed to minimize disruption to the existing streams, associated wetlands, and floodplains to avoid future erosion, flooding, and degraded water quality onsite and downstream from the site. Low impact design measures, like bioswales, rain gardens, and other green infrastructure should be incorporated into the project design. At minimum, the project should be in accordance with the latest edition of the Georgia Stormwater Management Manual (Blue Book) and meet all relevant EPD requirements.

The applicant states that the project is unlikely to affect any of the environmental quality factors identified on the DRI Additional Form, including water supply watersheds, groundwater recharge areas, wetlands, protected mountain and river corridors, floodplains, historic resources, and other environmentally sensitive resources. However, it should be noted that there is a floodplain, stream, and pond in the southern part of the site.

Transportation

No traffic study was submitted for the proposed development. The applicant estimates that the project would produce 10 new daily trips.

¹ Wetland acres are derived from the National Wetland Inventory (NWI)

² "Conservation" land is derived from the Northeast Georgia Regional Plan's Conservation and Development Map (6/15/2023).

³ Regionally Important Resources were identified as a part of the Northeast Georgia Resource Management Plan for Regionally Important Resources (2/15/2018).

⁴ This area represents the intersection between Conservation areas (identified on the Conservation and Development Map, 6/15/2023), adopted Regionally Important Resources (RIR), and "Developed" and "Developing" Regional Land Use areas (identified on the Regional Land Use Map, 6/15/2023).

Water Supply and Wastewater

The project would be served by the Walton County Water Authority with an estimated daily demand of 300 gallons for each system. The applicant states that these demands can be covered by existing capacity and that no water line extensions are anticipated. The application states that there will be no wastewater treatment provider for the site. It is assumed that any wastewater needs for the development will be managed by an on-site septic system.

Solid Waste

The applicant states that the project will not generate any solid waste and that no hazardous waste will be generated by the development.

Lifecycle Costs and Revenues

The applicant estimates that the project would be worth \$600,000 at build-out in 2026 and generate \$20,000-\$30,000 in annual local taxes. On a per-acre basis, the project would be worth approximately \$68,650 and generate approximately \$2,288-\$3,432 in tax revenue. Prior to approval, the County should measure the life cycle costs of the infrastructure needed to serve this project to ensure that they would not be committing to more maintenance expenses than the new tax revenue can cover.

Comments from Affected Parties

Alan Hood, Airport Safety Data Program Manager, Georgia Department of Transportation Aviation Programs

This Proposed construction of waste handling facility on an 8.74 - acre tract zoned A1 in Walton County is 7.66 miles from the Cy Nunnally Memorial Airport (D73). It is located outside of the FAA approach or departure surfaces, and airport compatible land use areas, and does not appear to impact any airport.

If any construction equipment or construction exceeds 200' AGL, an FAA Form 7460-1 must be submitted to the Federal Aviation Administration according to the FAA's Notice Criteria Tool found here (<https://oeaaa.faa.gov/oeaaa/external/gisTools/gisAction.jsp?action=showNoNoticeRequiredToolForm>). Those submissions for any associated cranes may be done online at <https://oeaaa.faa.gov>. The FAA must be in receipt of the notifications, no later than 120 days prior to construction. The FAA will evaluate the potential impacts of the project on protected airspace associated with the airports and advise the proponent if any action is necessary.

Rezone Application # A25-0145 / 225-0155
Application to Amend the Official Zoning Map of Walton County, Georgia

Planning Comm. Meeting Date 5-1-2025 at 6:00PM held at WC Historical Court House, 111 S. Broad St, Monroe, Ga (2nd Floor)

Board of Comm Meeting Date 6-3-2025 at 6:00PM held at WC Historical Court House

You or your agent must be present at both meetings

Map/Parcel book 75 page 166 C1890002

Applicant Name/Address/Phone #

Danny Cagle
1880 Randolph Still Rd

Goodhope, GA 30641

E-mail address: danny@contourgpa.com

Phone # 770-616-7791

Location: 120 Hwy 78 Requested Zoning M1 Acreage 8.74

Existing Use of Property: unused (Vacant)

Existing Structures: Shed

The purpose of this rezone is Agriculture to M1

Recycling, house & Resale of Non Metallic Products. We
are asking for a variance for a 0' left side setback and
5' right setback.

Property is serviced by the following:

Public Water: ☒ Provider: Walton County Well: _____

Public Sewer: _____ Provider: _____ Septic Tank: ☒

The above statements and accompanying materials are complete and accurate. Applicant hereby grants permission for planning and zoning personnel to enter upon and inspect the property for all purposes allowed and required by the Comprehensive Land Development Ordinance.

Signature [Signature] Date 3/28/2025 Fee Paid \$ 550.00

Public Notice sign will be placed and removed by P&D Office

Signs will not be removed until after Board of Commissioners meeting

Office Use Only:

Existing Zoning A1 Surrounding Zoning: North M2 South A1
East A1 West A1

Comprehensive Land Use: Highway Corridor **DRI Required?** Y _____ N _____


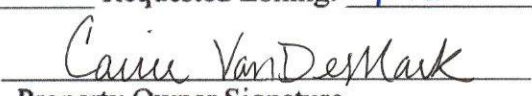
Commission District: 4-Les Bradford Watershed: / TMP /

I hereby withdraw the above application _____ Date _____

**AUTHORIZATION
BY PROPERTY OWNER**

I swear that I am the property owner of the property which is the subject matter of the attached Petition for Rezoning/Conditional Use Application, as is shown in the records of Walton County, Georgia.

I authorize the named below to act as Applicant in the pursuit of a Petition for Rezoning/Conditional Use Application.

Name of Applicant: Danny Cagle
Address: 1880 Randolph Still Rd, Goodhope GA 30641
Telephone: 770-616-7791
Location of Property: 74-82 Hwy 78 NW
Monroe, GA 30655
Map/Parcel Number: Plat Book 75 Page 1166
Current Zoning: A1 Requested Zoning: M1
 Property Owner Signature  Property Owner Signature
Print Name: JEFF VANDERMARK Print Name: Carrie VanDeMark
Address: 1230 Nunn Ln Bishop, GA 30621 Address: 1230 Nunn Lane, Bishop 30621
Phone #: 706-818-0032 Phone #: 706-818-0032

Personally appeared before me and who swears
that the information contained in this authorization
is true and correct to the best of his/her knowledge.

Alayna S Bell 3/6/2029
Notary Public Date

ALAYNA S BELL
NOTARY PUBLIC
Walton County
State of Georgia
My Comm. Expires January 4, 2027

Article 4, Part 4, Section 160 Standard Review Questions:

Provide written documentation addressing each of the standards listed below:

1. Existing uses and zoning of nearby property;

Adjoining property zoned A1, closed Landfill use
Across street, zoned I5-industrial, Landfill use
Across street, zoned B2

2. The extent to which property values are diminished by the particular zoning restrictions;

unusable under current zoning

3. The extent to which the destruction of property values of the plaintiffs promotes the health, safety, morals or general welfare of the public;

promoting recycling & reuse of aggregates

4. The relative gain to the public, as compared to the hardship imposed upon the individual property owner;

cheaper recycled product provided to public

5. The suitability of the subject property for the zoned purposes; and

great

6. The length of time the property has been vacant as zoned, considered in the context of land development in the area in the vicinity of the property

Never been occupied/used previously as zoned

Contour Grading & Pipe
7726B Hampton Place
Loganville, GA 30052
770-616-7791
Danny@contourgp.com
March 27th, 2025

Planning & Zoning Department
Walton County Georgia
303 S Hammond Drive
Monroe, GA 30655

120 Highway 78, Monroe

Subject: Letter of Intent for Rezoning Application – 74-82 Hwy 78 Monroe, GA 30655 Plat Book 75
Page 166

Dear Walton County Planning & Zoning Department,

I am writing to formally submit this Letter of Intent as part of my application to rezone the property located at 74-82 Hwy 78 Monroe, GA 30655 Plat Book 75 Page 166 from A1 Zoning to M1 Zoning. The purpose of this rezoning request is to create a recycle yard for concert, asphalt, and tree debris.

The proposed zoning change aligns with the Walton County long-term land use plan and will contribute positively to the community by recycling waste to save the environment and preventing debris from being buried. This will also create jobs. Additionally, the rezoning will be compatible with the surrounding land uses and will not adversely impact neighboring properties.

I have taken into consideration the necessary infrastructure, traffic patterns, and environmental impact of this rezoning request. If required, I am prepared to work with city/county officials to address any concerns regarding the project.

Thank you for your time and consideration of this request. I look forward to the opportunity to discuss this matter further and will be happy to provide any additional information as needed. Please feel free to contact me at 770-616-7791 or Danny@contourgp.com.

Sincerely,



Danny Cagle
Contour Grading & Pipe
7726B Hampton Place
Loganville, GA 30052
770-616-7791
Danny@contourgp.com

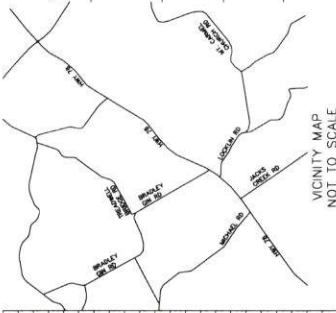
DATE	
REVISION	

PRELIMINARY
NOT FOR
CONSTRUCTION

DATE	06/06/25
MUNICIPALITY	PLUMTON TOWNSHIP
LAND LOT	262
DISTRICT	3
ACREAGE	8.74
APPLICANT'S OFFER	1077

ZONING
CONCEPT

Z1



SITE DATA	ADDRESS US 78
	PARCEL ID C189002
	TOTAL ACRES 1.74
	CURRENT OWNER PINNACLE SPORTS ACADEMY LLC
	OWNER ADDRESS 1230 NUNN RD
	OWNER PHONE 404.362.3441
	EXISTING ZONING GA 30621
	PROPOSED ZONING M1
	MINIMUM LOT SIZE 15,000 SF
	MINIMUM LOT WIDTH 100 FT
	BUILDING SETBACKS
	FRONT 60'
	SIDE 15'
	REAR 40'
	MINIMUM FLOOR AREA 400 SF
	MINIMUM BUILDING HEIGHT 35'
	MAJOR ROAD 100% WATSON RD
	WATER SOURCE WALTON COUNTY
	WASTE WATER MANAGEMENT NA
	STORMWATER MANAGEMENT ONSITE
	TOPOGRAPHY NOAA

