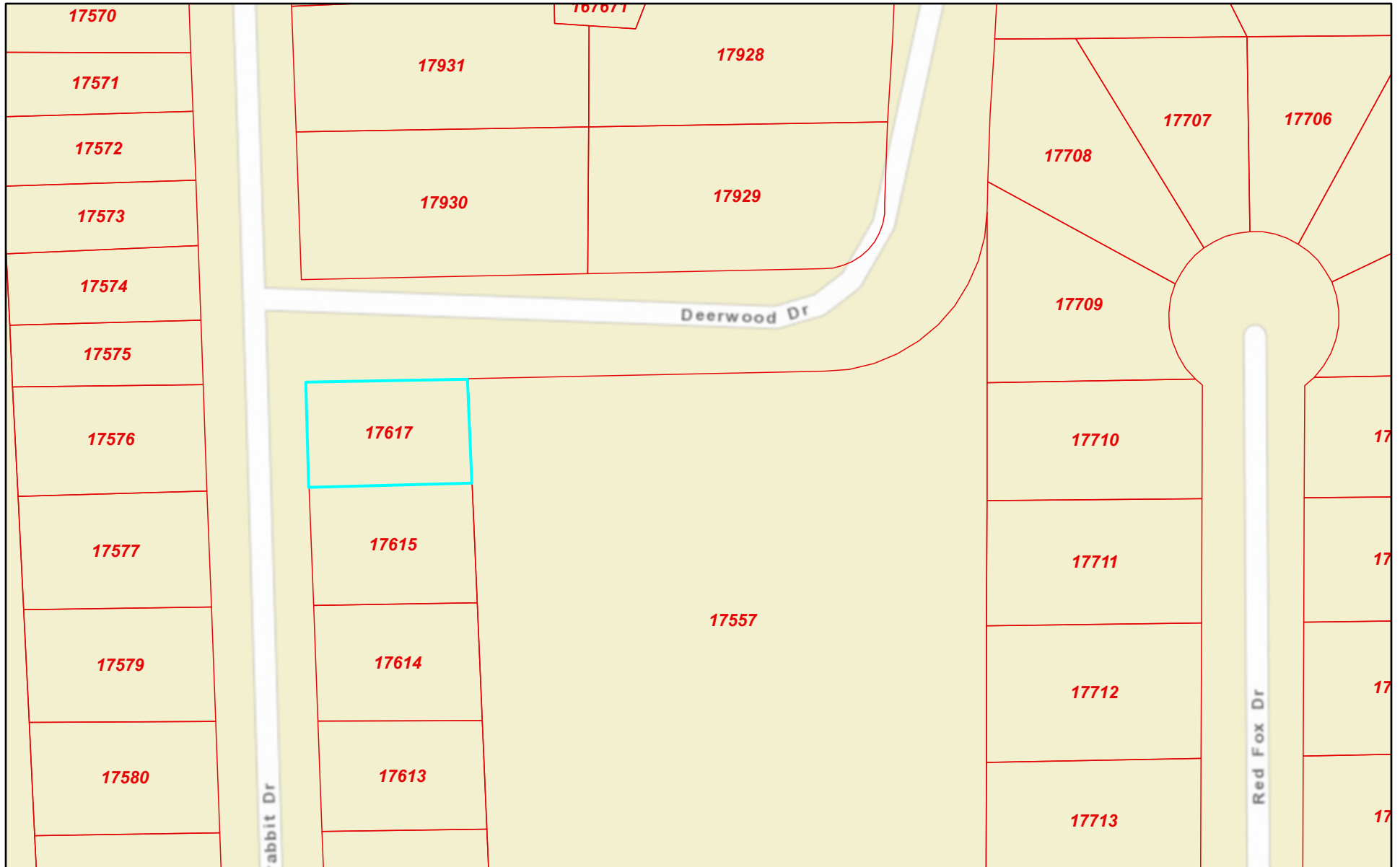


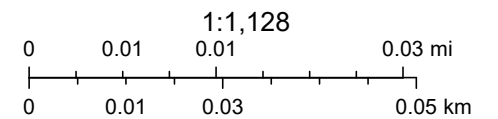


# Waller CAD Web Map



4/6/2026, 3:12:00 PM

-  Parcels
-  Abstracts



Esri, HERE, Garmin, INCREMENT P, NGA, USGS

Waller County Appraisal District, BIS Consulting - [www.bisconsulting.com](http://www.bisconsulting.com)

Disclaimer: This product is for informational purposes only and has not been prepared for or be suitable for legal, engineering, or surveying purposes. It does not represent an on-the-ground survey and represents only the approximate relative location of boundaries.