




**STREET NAME CHANGE**




REQUEST  
TO  
CHANGE  
IDA STREET  
TO  
IDA B WELLS STREET

 SUBJECT PROPERTY

 FLOODWAY

 AE

 A

1 inch = 650 feet  
0 225 450 900  
Feet




IMAGE DATE: 2014

The City of Tupelo Development Code and Official Zoning Map can be viewed online at <http://www.tupeloms.gov/development>

Tupelo City Hall 71 East Troy Street P O Box 1485 Tupelo Mississippi 38802 662-841-6510

A/O AGRICULTURAL/OPEN	LDR LOW DENSITY RESIDENTIAL	MUAC MIXED USE ACTIVITY CENTER	MUD MIXED USE DOWNTOWN	MUR MIXED USE RESIDENTIAL
I INDUSTRIAL	MDR MEDIUM DENSITY RESIDENTIAL	MUCC MIXED USE COMMERCIAL CORRIDOR	MUE MIXED USE EMPLOYMENT	RC REGIONAL COMMERCIAL