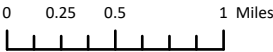






Sanitary Sewer Systems



-  Sewer Pipe
-  Railroads
-  City Limits
-  Tumwater Urban Growth Area

Map created by the City of Tumwater Transportation and Engineering Department using ArcGIS Pro 3.3.2.
Data courtesy City of Tumwater Transportation and Engineering Department.
DISCLAIMER: The City of Tumwater does not warrant, guarantee, or accept any liability for the accuracy, precision, or completeness of any information shown hereon or for any inferences made therefrom.