

City and Other Public Facilities









Map created by the City of Tumwater Transportation and Engineering Department using ArcGIS Pro 3.3.2.
Data courtesy City of Tumwater Transportation and Engineering Department.

DISCLAIMER: The City of Tumwater does not warrant, guarantee, or accept any liability for the accuracy, precision, or completeness of any information shown hereon or for any inferences made therefrom.








0 0.25 0.5 1 Miles



City Facilities

-  City Hall
-  Cemetery
-  City Facility
-  Fire Station
-  Historic Register
-  Other Historic Site
-  Parks & Rec
-  Library

Other Public Facilities

-  Airport
-  Cemetery
-  Post Office
-  School
-  Railroads
-  Tumwater City Limits
-  Tumwater Urban Growth Area