

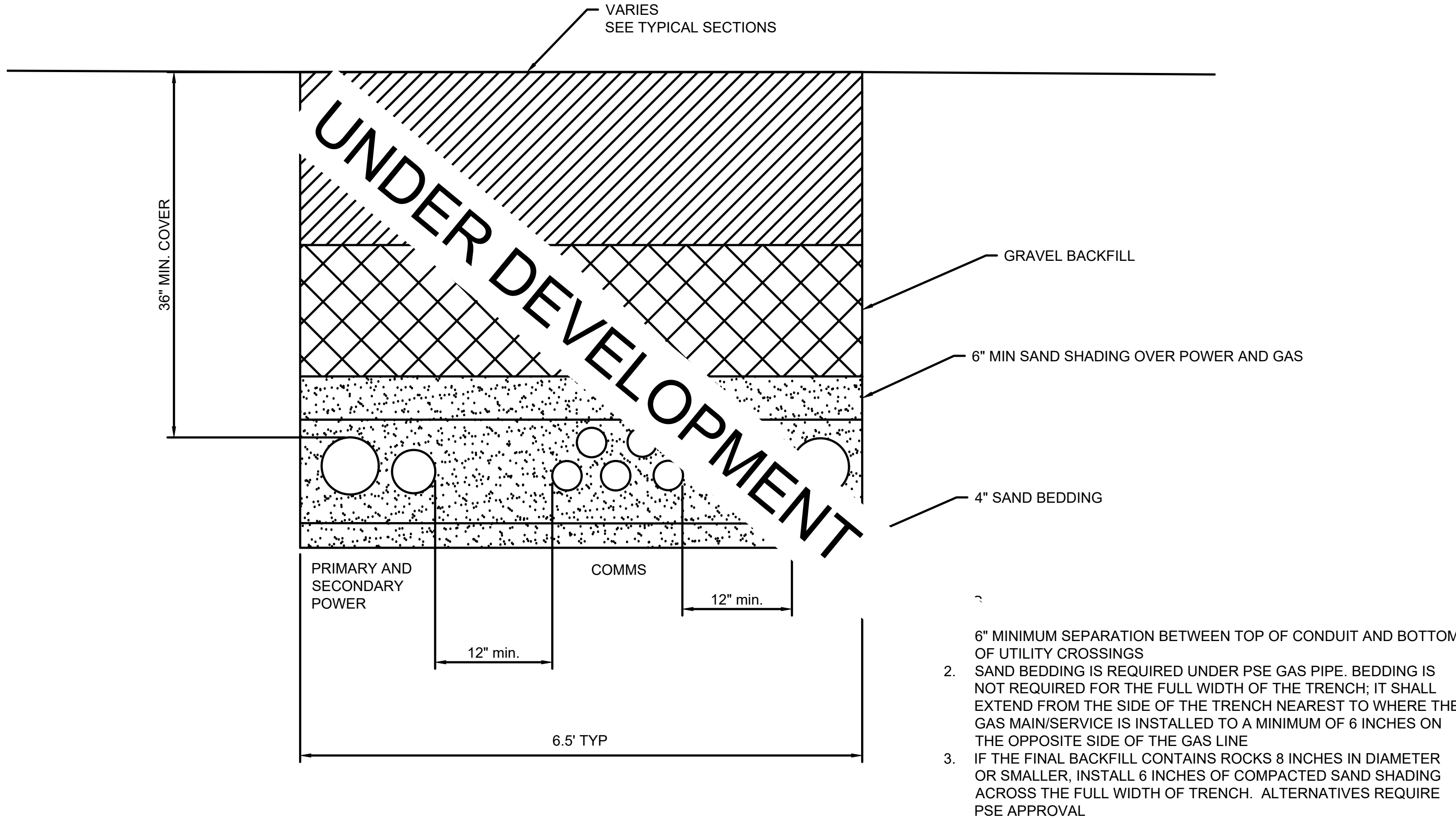
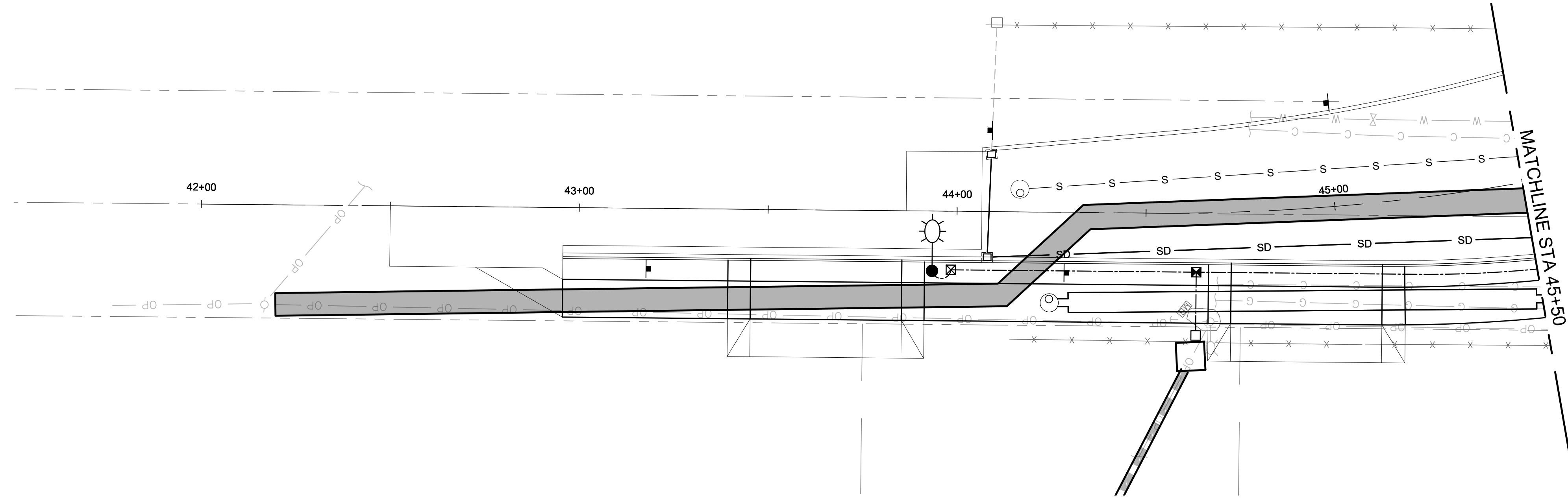


LEGEND

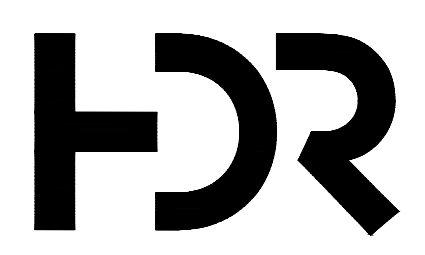
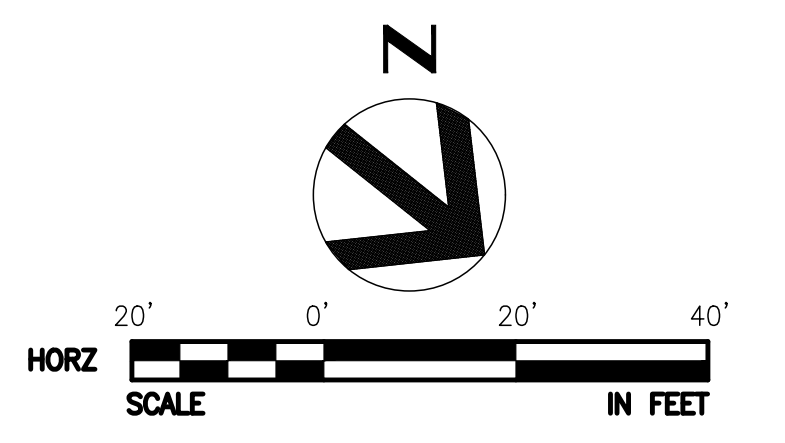
-  JOINT UTILITY TRENCH
-  SERVICE TRENCH

NOTE: SEE PSE PLANS FOR LIMITS OF SERVICE TRENCH WORK OUTSIDE OF CITY RIGHT OF WAY



COORDINATION WITH PRIVATE UTILITIES IS ONGOING. PLANS WILL BE UPDATED IN NEXT SUBMITTAL.

JOINT UTILITY TRENCH CROSS SECTION (TYP.)



ISSUE	DATE	DESCRIPTION

PROJECT MANAGER	BRAD SHEA
DESIGNED BY	CAMERON FRENCH
DESIGNED BY	LOGAN SOUSA
DRAWN BY	JOHN MCGLAMERY
DRAWN BY	
REVIEWED BY	MASON SKINNER
PROJECT NUMBER	10371976



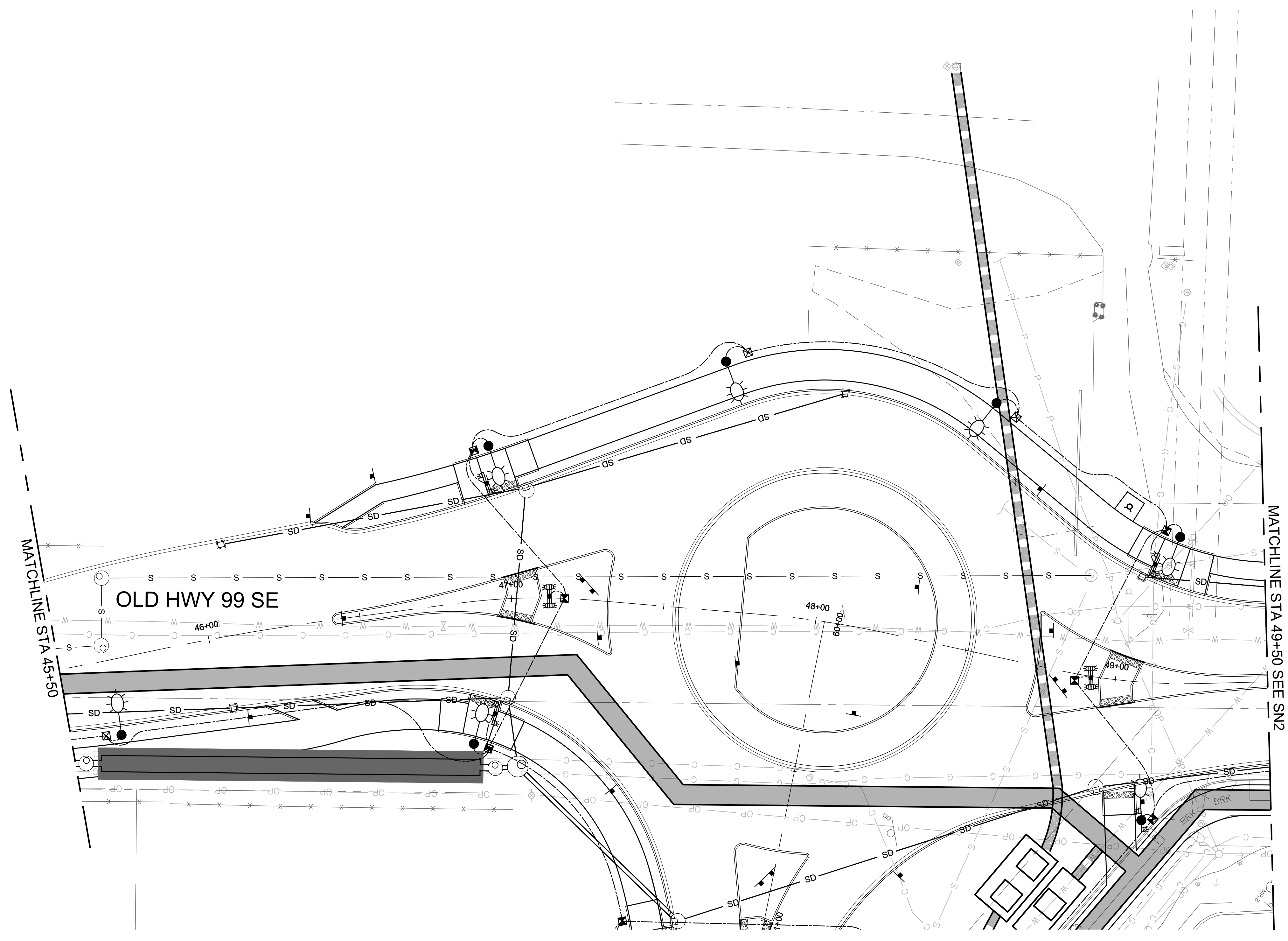
CITY OF TUMWATER  
 OLD HWY 99 AND 79TH AVE  
 ROUNDABOUT  
 DRAFT FINAL PLANS  
 (NOT FOR CONSTRUCTION)

UTILITY UNDERGROUNDING PLANS

0 1" 2" SCALE AS SHOWN

FILENAME | 10371976-RUT101.DWG  
 SCALE | AS SHOWN

SHEET  
**UT1**  
 42 OF 69



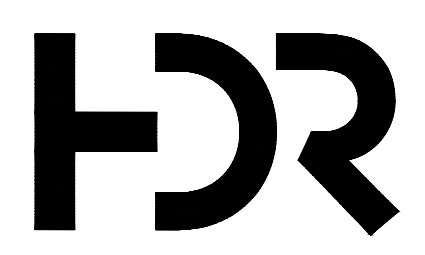
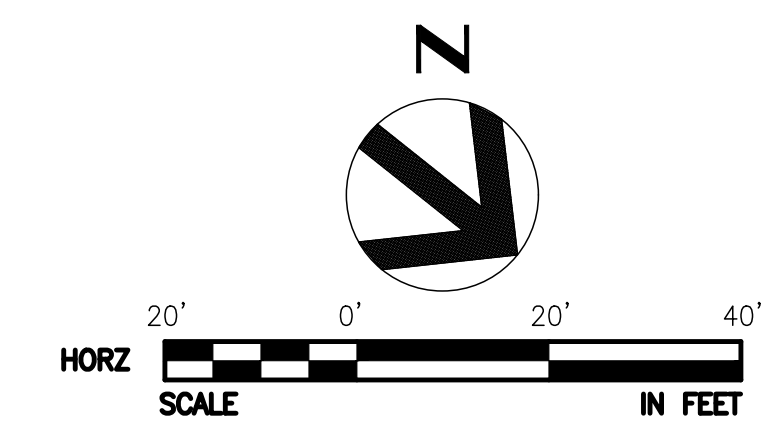
**LEGEND**

JOINT UTILITY TRENCH

SERVICE TRENCH

NOTE: SEE PSE PLANS FOR LIMITS OF SERVICE TRENCH WORK OUTSIDE OF CITY RIGHT OF WAY

COORDINATION WITH PRIVATE UTILITIES IS ONGOING. PLANS WILL BE UPDATED IN NEXT SUBMITTAL.



ISSUE	DATE	DESCRIPTION

PROJECT MANAGER	BRAD SHEA
DESIGNED BY	CAMERON FRENCH
DESIGNED BY	LOGAN SOUSA
DRAWN BY	JOHN MCGLAMERY
DRAWN BY	
REVIEWED BY	MASON SKINNER
PROJECT NUMBER	10371976

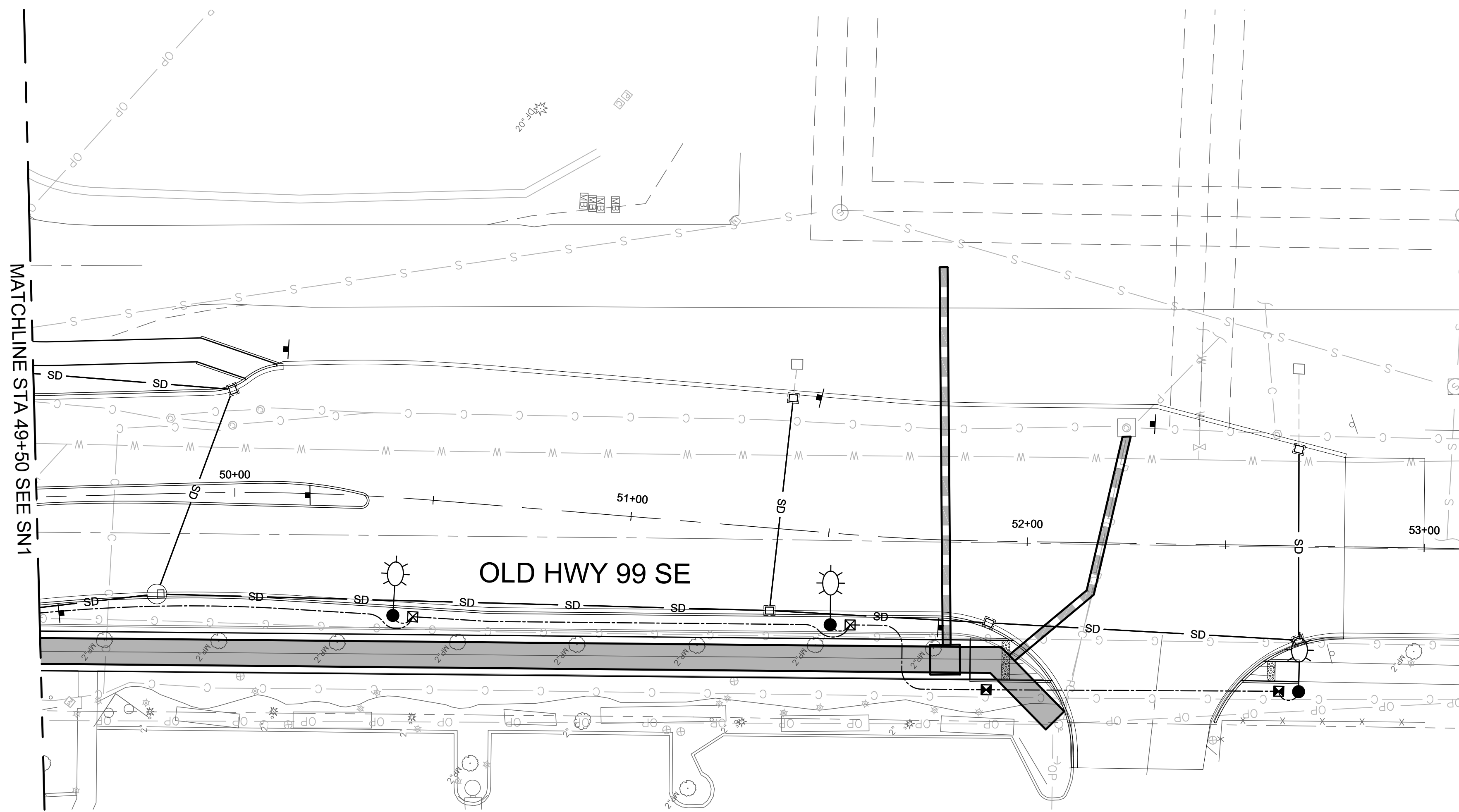


**CITY OF TUMWATER**  
**OLD HWY 99 AND 79TH AVE**  
**ROUNDAABOUT**  
**DRAFT FINAL PLANS**  
**(NOT FOR CONSTRUCTION)**

**UTILITY UNDERGROUNDING PLANS**

0 1" 2"

FILENAME | 10371976-RUT101.DWG | SHEET  
 SCALE | AS SHOWN | **UT2**  
 43 OF 69



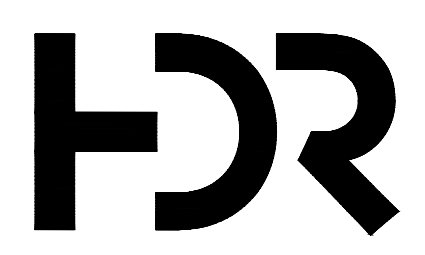
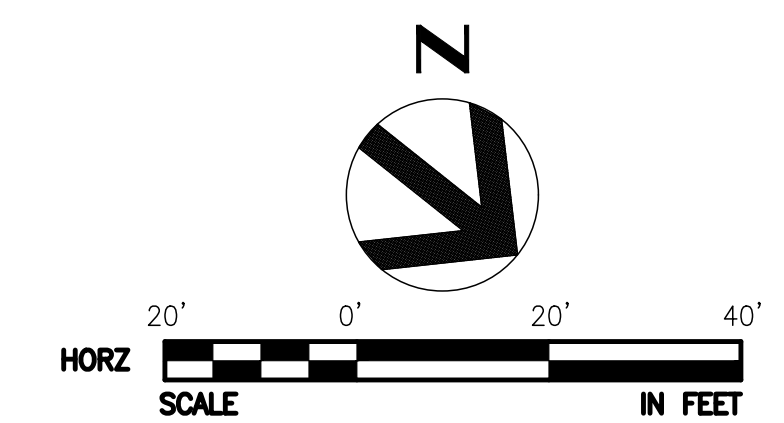
**LEGEND**

JOINT UTILITY TRENCH

SERVICE TRENCH

NOTE: SEE PSE PLANS FOR LIMITS OF SERVICE TRENCH WORK OUTSIDE OF CITY RIGHT OF WAY

COORDINATION WITH PRIVATE UTILITIES IS ONGOING. PLANS WILL BE UPDATED IN NEXT SUBMITTAL.



ISSUE	DATE	DESCRIPTION

<b>PROJECT MANAGER</b>	BRAD SHEA
DESIGNED BY	CAMERON FRENCH
DESIGNED BY	LOGAN SOUSA
DRAWN BY	JOHN MCGLAMERY
DRAWN BY	
REVIEWED BY	MASON SKINNER
<b>PROJECT NUMBER</b>	10371976



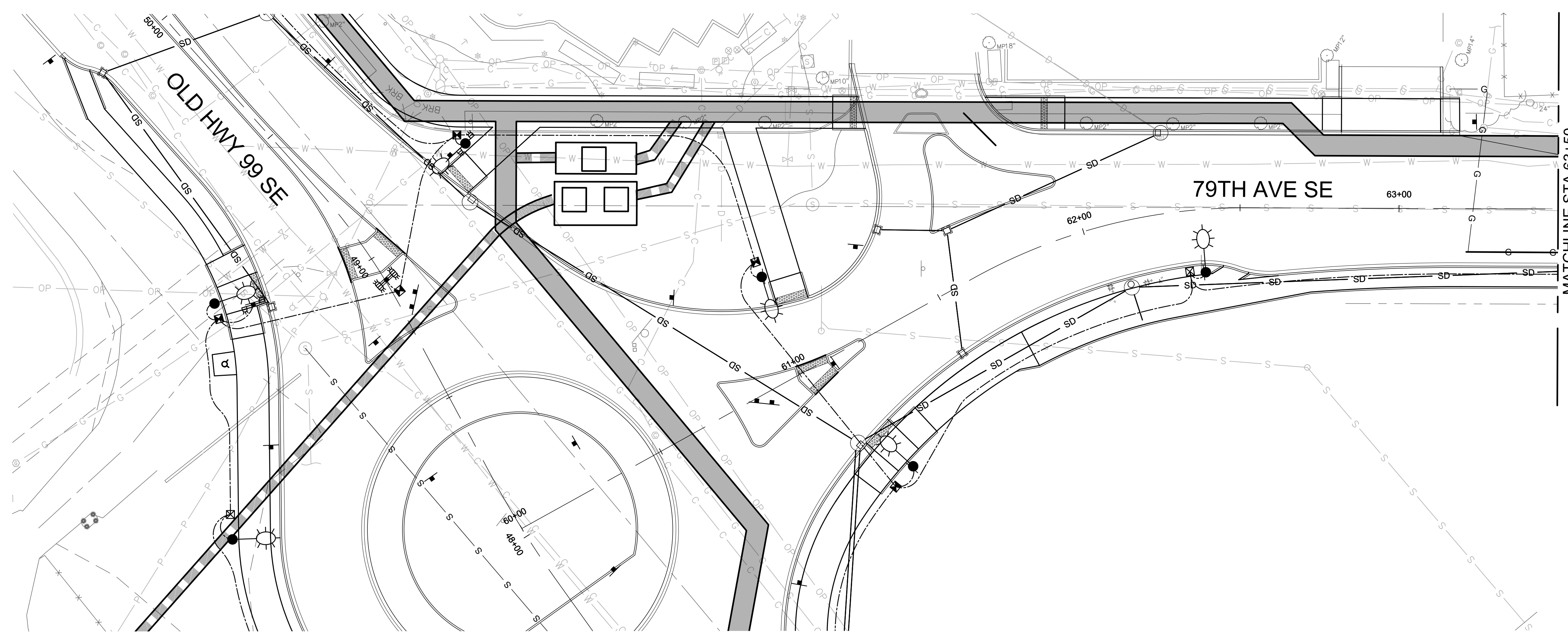
**CITY OF TUMWATER**  
**OLD HWY 99 AND 79TH AVE**  
**ROUNDBOUT**  
**DRAFT FINAL PLANS**  
**(NOT FOR CONSTRUCTION)**

**UTILITY UNDERGROUNDING PLANS**

0 1" 2"

FILENAME | 10371976-RUT101.DWG | SHEET  
 SCALE | AS SHOWN | **UT3**  
 44 OF 69



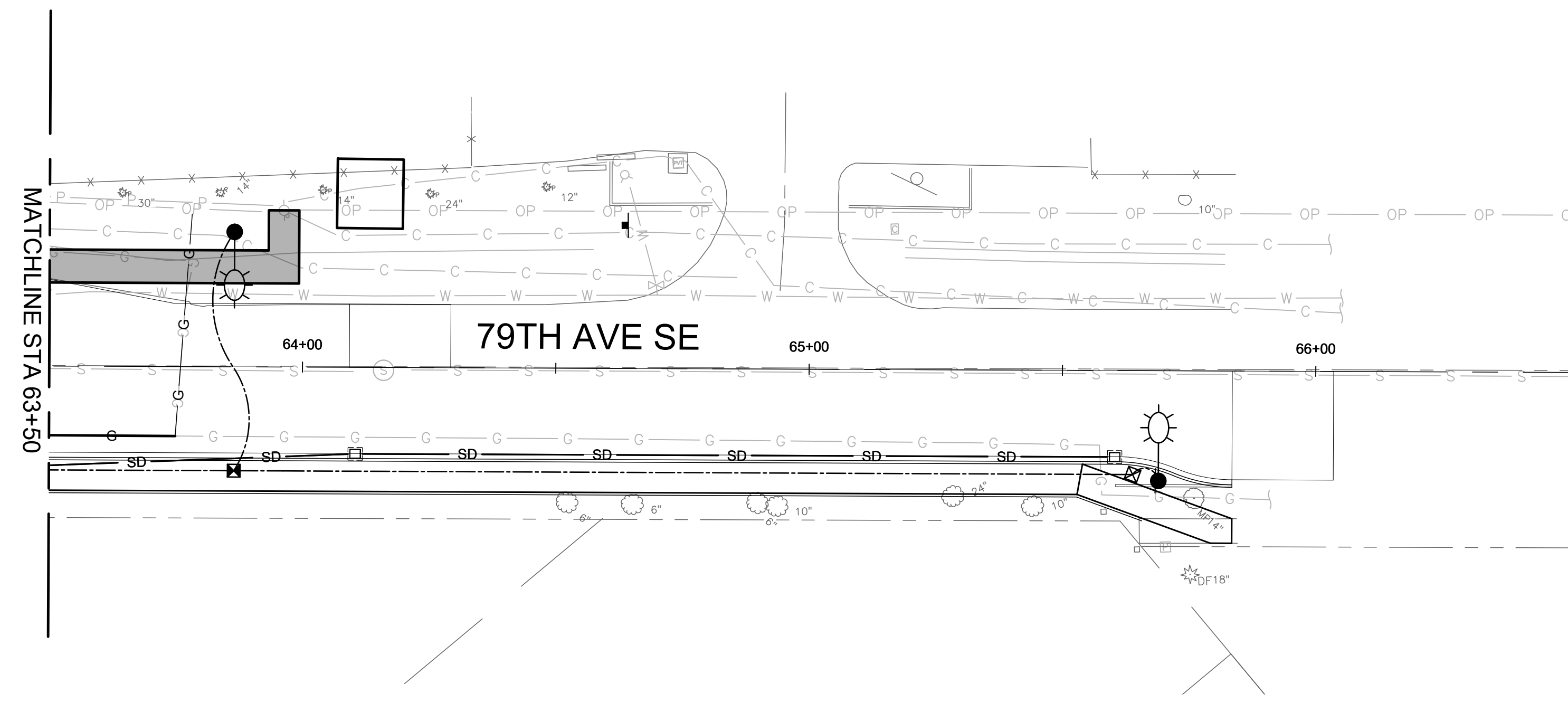


**LEGEND**

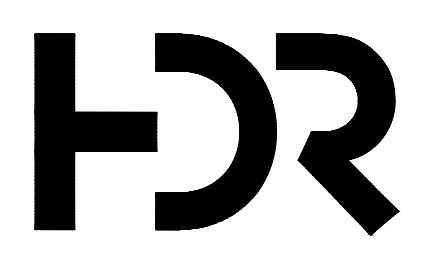
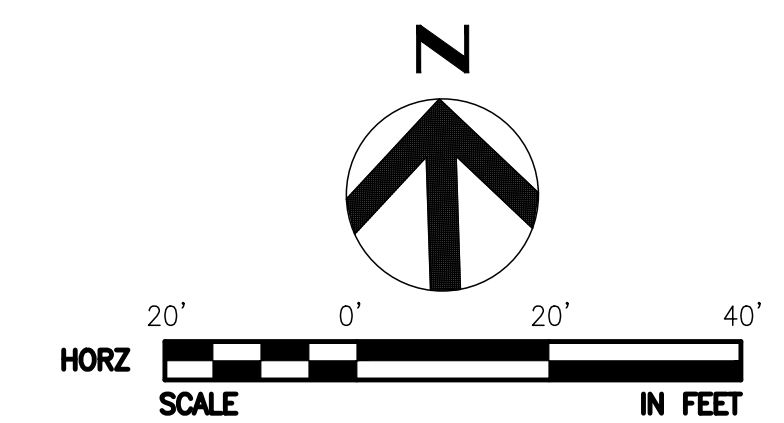
JOINT UTILITY TRENCH

SERVICE TRENCH

NOTE: SEE PSE PLANS FOR LIMITS OF SERVICE TRENCH WORK OUTSIDE OF CITY RIGHT OF WAY



COORDINATION WITH PRIVATE UTILITIES IS ONGOING. PLANS WILL BE UPDATED IN NEXT SUBMITTAL.



ISSUE	DATE	DESCRIPTION

PROJECT MANAGER	BRAD SHEA
DESIGNED BY	CAMERON FRENCH
DESIGNED BY	---
DRAWN BY	JOHN MCGLAMERY
DRAWN BY	---
REVIEWED BY	MASON SKINNER
PROJECT NUMBER	10371976



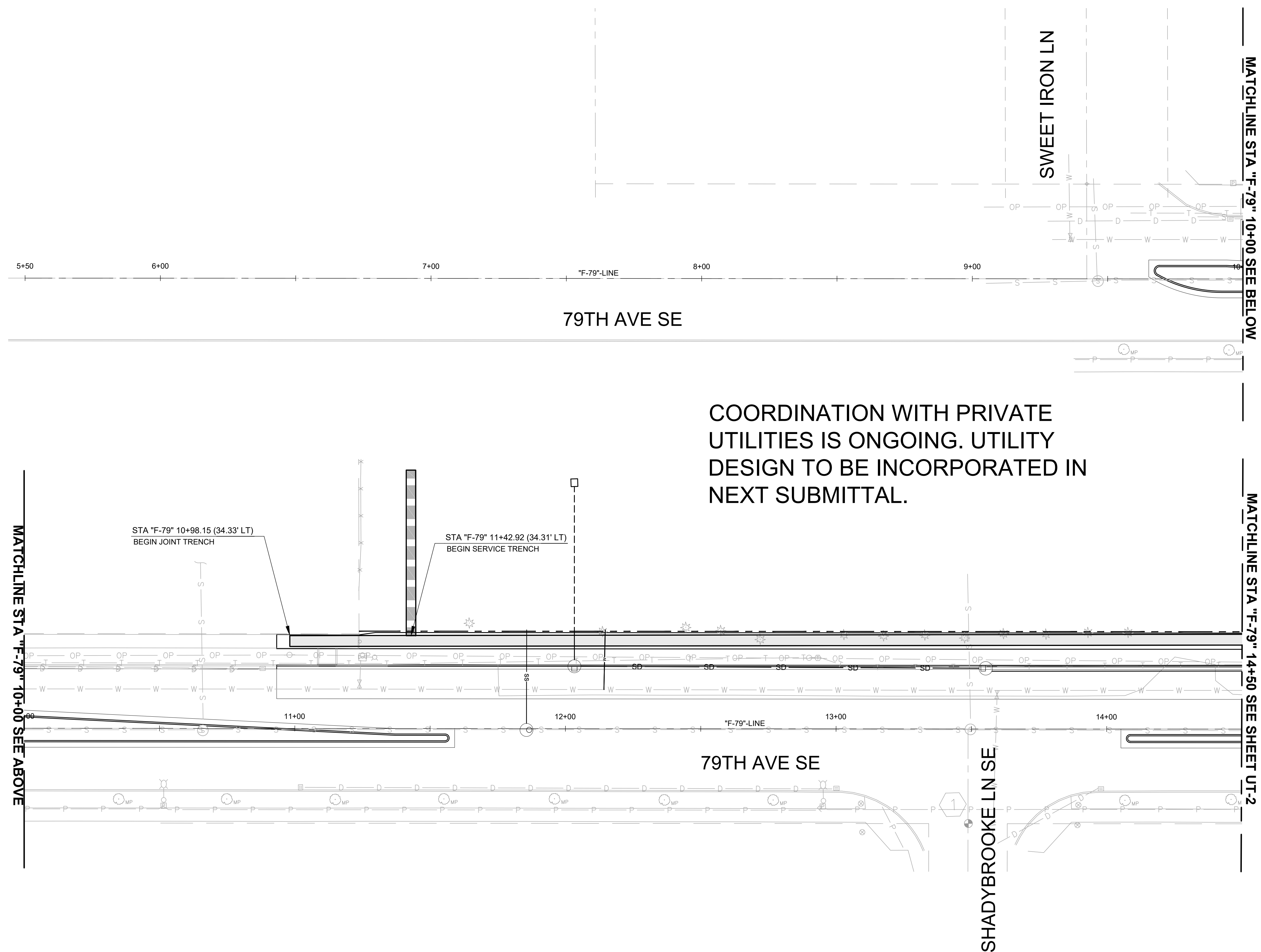
**CITY OF TUMWATER**  
**OLD HWY 99 AND 79TH AVE**  
**ROUNDAABOUT**

**DRAFT FINAL PLANS**  
**(NOT FOR CONSTRUCTION)**

**UTILITY UNDERGROUNDING PLANS**

0 1" 2"

FILENAME | 10371976-RUT101.DWG | SHEET  
 SCALE | AS SHOWN | **UT4**  
 45 OF 69



COORDINATION WITH PRIVATE UTILITIES IS ONGOING. UTILITY DESIGN TO BE INCORPORATED IN NEXT SUBMITTAL.

**LEGEND**

JOINT UTILITY TRENCH

SERVICE TRENCH

NOTE: SEE PSE PLANS FOR LIMITS OF SERVICE TRENCH WORK OUTSIDE OF CITY RIGHT OF WAY

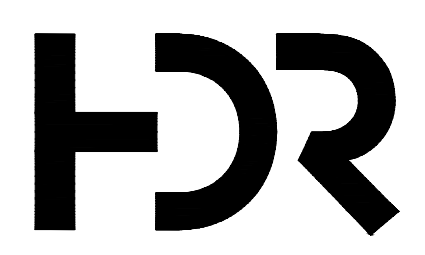
MATCHLINE STA "F-79" 10+00 SEE ABOVE

MATCHLINE STA "F-79" 14+50 SEE SHEET UT-2

N

HORZ SCALE 20' 0' 20' 40' IN FEET

Know what's below. Call before you dig.



ISSUE	DATE	DESCRIPTION

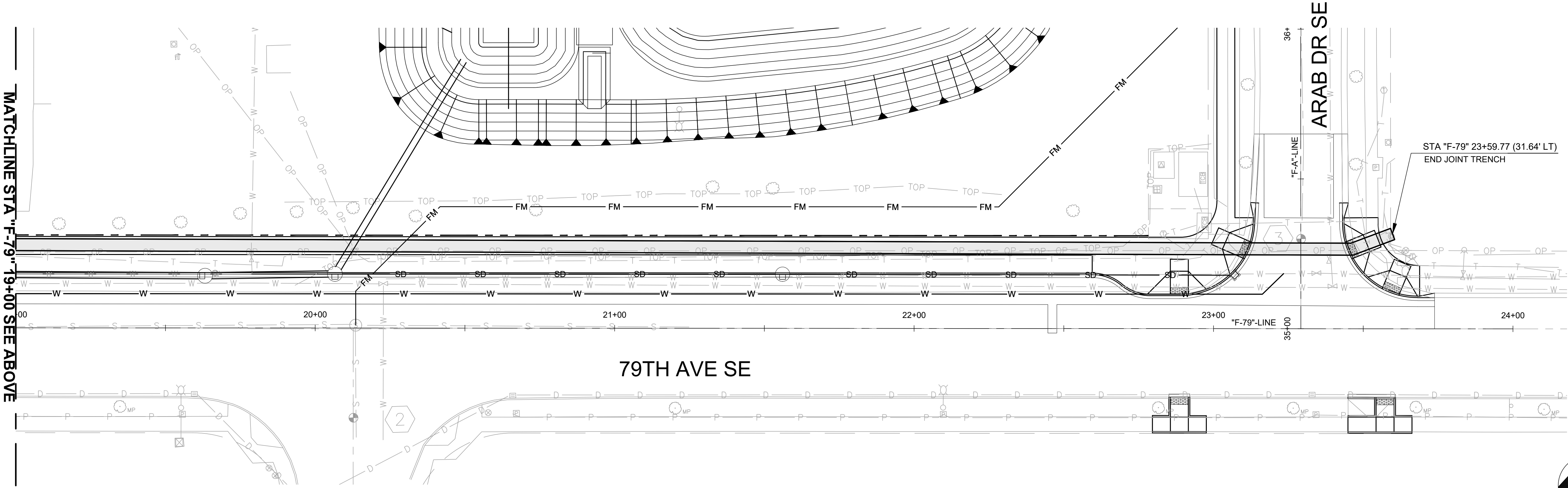
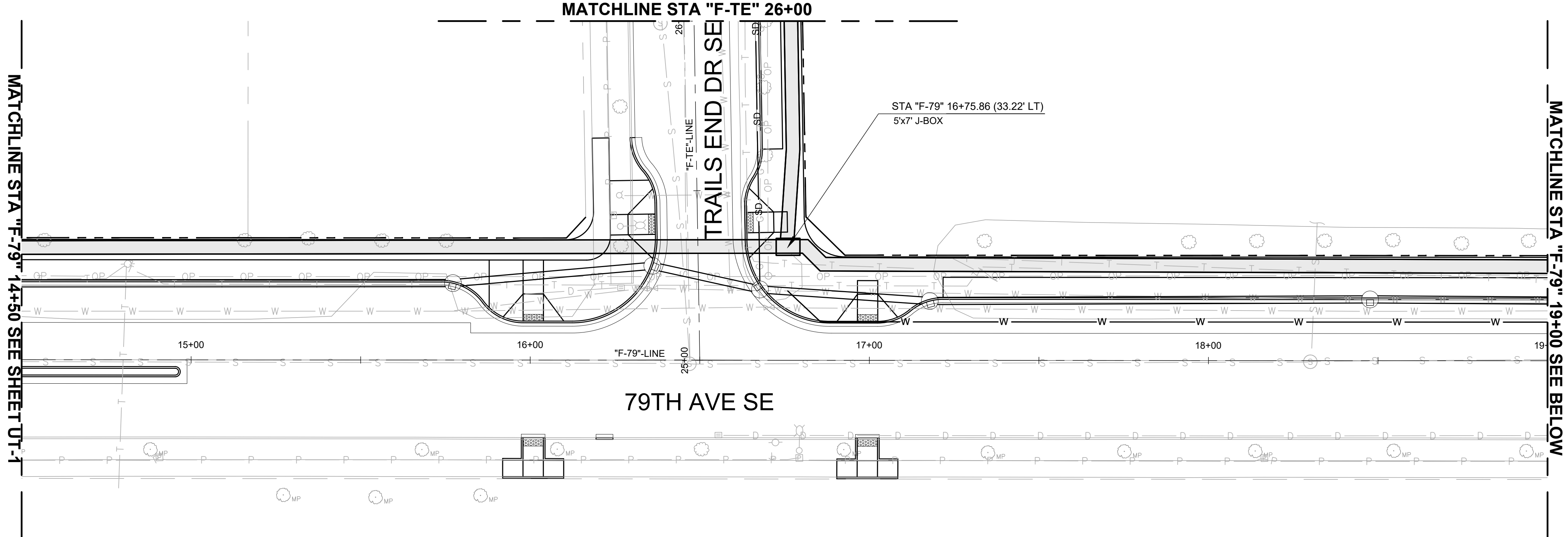
PROJECT MANAGER	BRAD SHEA
DESIGNED BY	CAMERON FRENCH
DESIGNED BY	LOGAN SOUSA
DRAWN BY	JOHN MCGLAMERY
DRAWN BY	
REVIEWED BY	MASON SKINNER
PROJECT NUMBER	10371976



**CITY OF TUMWATER**  
**79TH AND TRAILS END FRONTAGE**  
**DRAFT FINAL PLANS**  
**(NOT FOR CONSTRUCTION)**

**79TH AND TRAILS END FRONTAGE UTILITY UNDERGROUNDING PLANS**

FILENAME | 10371976-FUT101.DWG | SHEET  
 SCALE | AS SHOWN | **UT1**  
 45 OF 65



**LEGEND**

JOINT UTILITY TRENCH

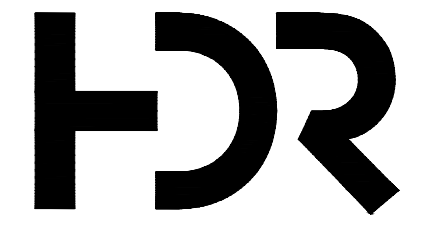
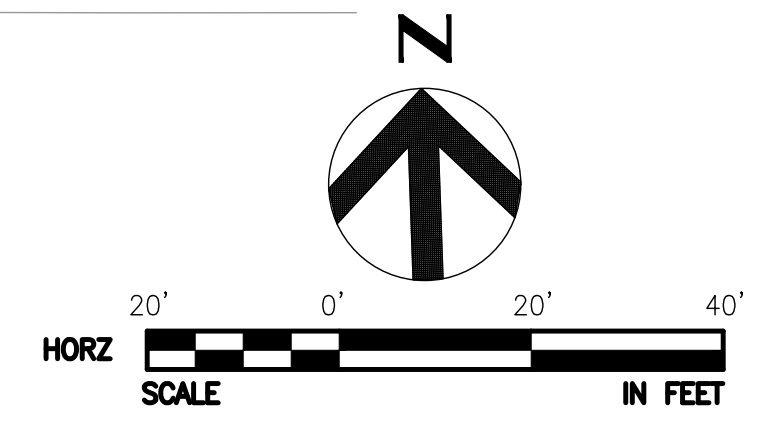
SERVICE TRENCH

NOTE: SEE PSE PLANS FOR LIMITS OF SERVICE TRENCH WORK OUTSIDE OF CITY RIGHT OF WAY

COORDINATION WITH PRIVATE UTILITIES IS ONGOING. UTILITY DESIGN TO BE INCORPORATED IN NEXT SUBMITTAL.

MATCHLINE STA "F-79" 19+00 SEE ABOVE

MATCHLINE STA "F-79" 19+00 SEE BELOW



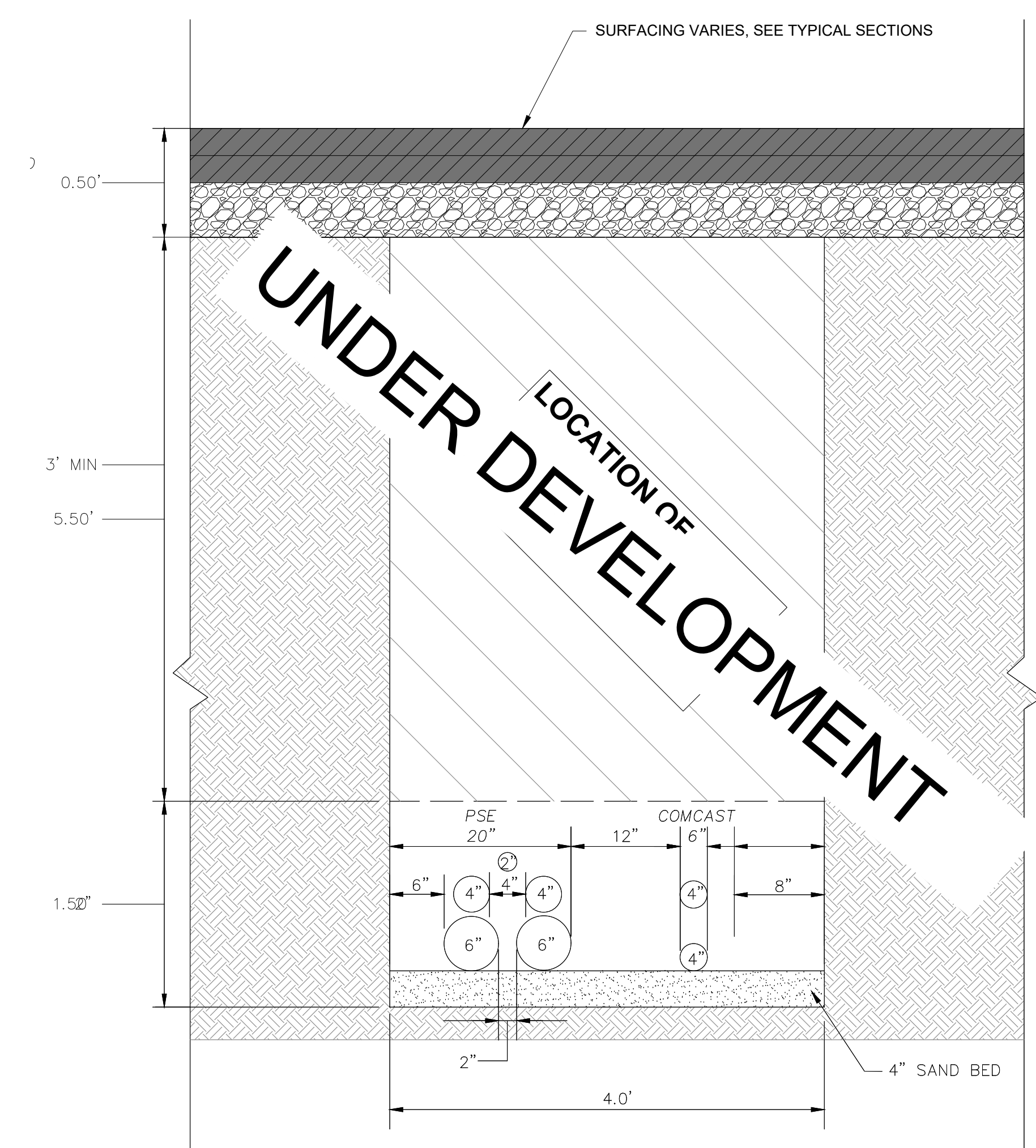
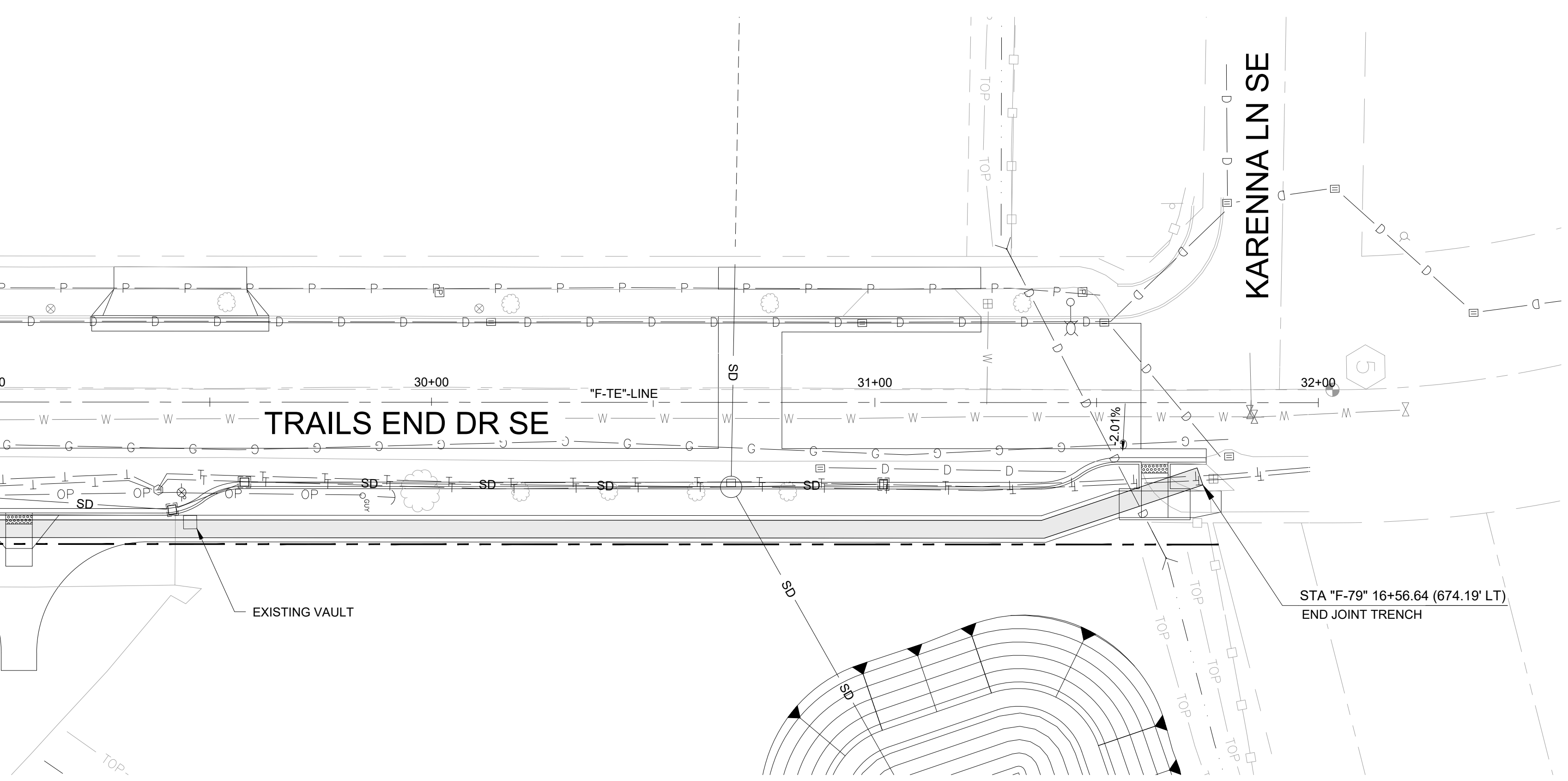
ISSUE	DATE	DESCRIPTION

PROJECT MANAGER	BRAD SHEA
DESIGNED BY	CAMERON FRENCH
DESIGNED BY	LOGAN SOUSA
DRAWN BY	JOHN MCGLAMERY
DRAWN BY	
REVIEWED BY	MASON SKINNER
PROJECT NUMBER	10371976

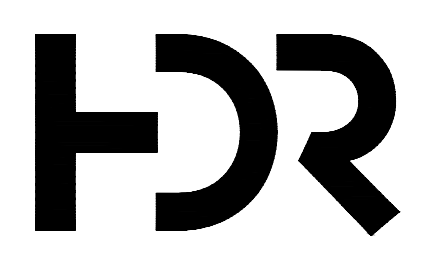


**CITY OF TUMWATER**  
**79TH AND TRAILS END FRONTAGE**  
**DRAFT FINAL PLANS**  
**(NOT FOR CONSTRUCTION)**

79TH AND TRAILS END FRONTAGE UTILITY UNDERGROUNDING PLANS		FILENAME	10371976-FUT101.DWG	SHEET	UT2
0 1" 2"		SCALE	AS SHOWN	46 OF 65	



COORDINATION WITH PRIVATE UTILITIES IS ONGOING. UTILITY DESIGN TO BE INCORPORATED IN NEXT SUBMITTAL.



ISSUE	DATE	DESCRIPTION

PROJECT MANAGER	BRAD SHEA
DESIGNED BY	CAMERON FRENCH
DESIGNED BY	LOGAN SOUSA
DRAWN BY	JOHN MCGLAMERY
DRAWN BY	
REVIEWED BY	MASON SKINNER
PROJECT NUMBER	10371976



CITY OF TUMWATER  
79TH AND TRAILS END FRONTAGE  
DRAFT FINAL PLANS  
(NOT FOR CONSTRUCTION)

79TH AND TRAILS END FRONTAGE UTILITY UNDERGROUNDING PLANS

FILENAME | 10371976-FUT101.DWG | SHEET  
SCALE | AS SHOWN | UT3  
47 OF 65