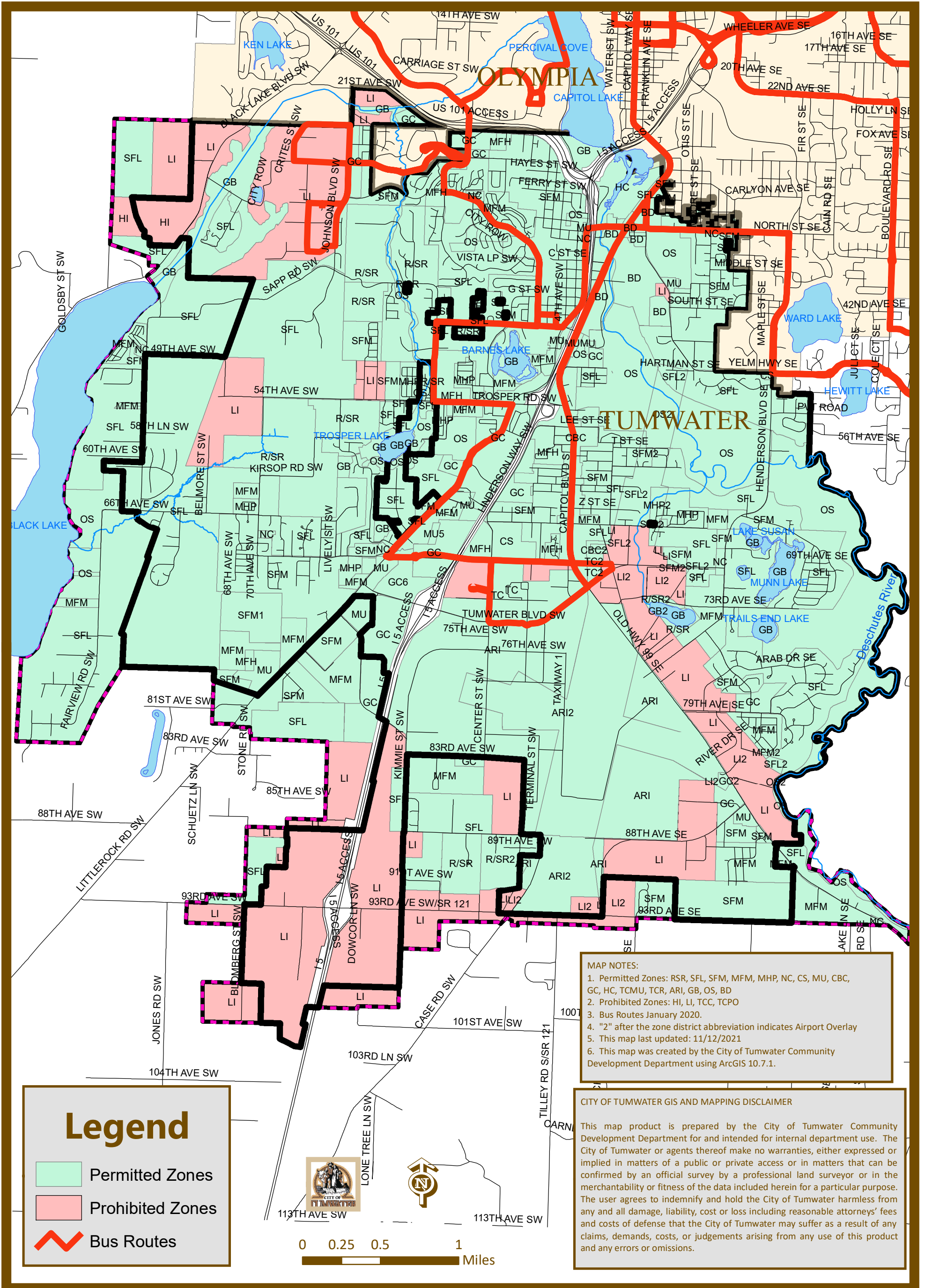


# SUPPORTIVE & TRANSITIONAL HOUSING



**MAP NOTES:**



1. Permitted Zones: RSR, SFL, SFM, MFM, MHP, NC, CS, MU, CBC, GC, HC, TCMU, TCR, ARI, GB, OS, BD
2. Prohibited Zones: HI, LI, TCC, TCPO
3. Bus Routes January 2020.
4. "2" after the zone district abbreviation indicates Airport Overlay
5. This map last updated: 11/12/2021
6. This map was created by the City of Tumwater Community Development Department using ArcGIS 10.7.1.

**CITY OF TUMWATER GIS AND MAPPING DISCLAIMER**

This map product is prepared by the City of Tumwater Community Development Department for and intended for internal department use. The City of Tumwater or agents thereof make no warranties, either expressed or implied in matters of a public or private access or in matters that can be confirmed by an official survey by a professional land surveyor or in the merchantability or fitness of the data included herein for a particular purpose. The user agrees to indemnify and hold the City of Tumwater harmless from any and all damage, liability, cost or loss including reasonable attorneys' fees and costs of defense that the City of Tumwater may suffer as a result of any claims, demands, costs, or judgements arising from any use of this product and any errors or omissions.

**Legend**

- Permitted Zones
- Prohibited Zones
- Bus Routes

0 0.25 0.5 1 Miles