






# NORWOOD DEVELOPMENT SCHEMATIC SITE OPTIONS

NORWOOD ROAD



type	Qty.	Lot Size W x D (ft)	Private Parking	
			Covered	Open
Townhouse - A	44	27 x 62.5	88	
Townhouse - B	2	22 x 62.5	4	
Townhouse - C	18	25 x 80	36	
Townhouse - D	12	25 x 63.6	24	
Cottage - A	12	47 x 78	24	
Cottage - B	2	48 x 60	2	
Cottage - general				24
<b>Ttl. Townhouse</b>	<b>76</b>		<b>Private</b>	<b>Street</b>
<b>Ttl. Cottage</b>	<b>14</b>		<b>Parking</b>	<b>Parking</b>
<b>Total</b>	<b>90</b>		<b>202</b>	<b>56</b>

LEGEND:

TOWNHOUSE		PEDESTRIAN PATHS	
COTTAGE		PUBLIC OPEN SPACE / LANDSCAPE	
PUBLIC STREET		PRIVATE OPEN SPACE / LANDSCAPE	
PRIVATE ALLEY	