



Quarterly Update

City Council
March 13, 2023

- Tonight's theme: ***"Our Busiest Year for Construction"***
- Update on key projects
- Next Quarterly Update: June
- Monitor progress at TualatinMovingForward.com



65th Ave near Meridian Park Hospital

67th/68th Ave loop at Stoneridge Park

Boones Ferry Corridor Sidewalk and Bike Lane Project

Boones Ferry Rd at The Commons Phase 2

Hazelbrook Area

Hwy 99W: Pony Ridge Neighborhood to 124th Ave

Martinazzi Ave at Fred Meyer Driveway

Martinazzi Ave at Mohawk St

Sagert St. Bridge/I-5 Walkway

Stormwater Mitigation (Martinazzi Ave and Sagert St)

Tualatin-Sherwood Rd: Martinazzi Ave to I-5

Tualatin-Sherwood Rd/Nyberg St Intersection with I-5

*We're
Fixing
This!*



Tualatin-Sherwood Rd/Nyberg St Intersection with I-5

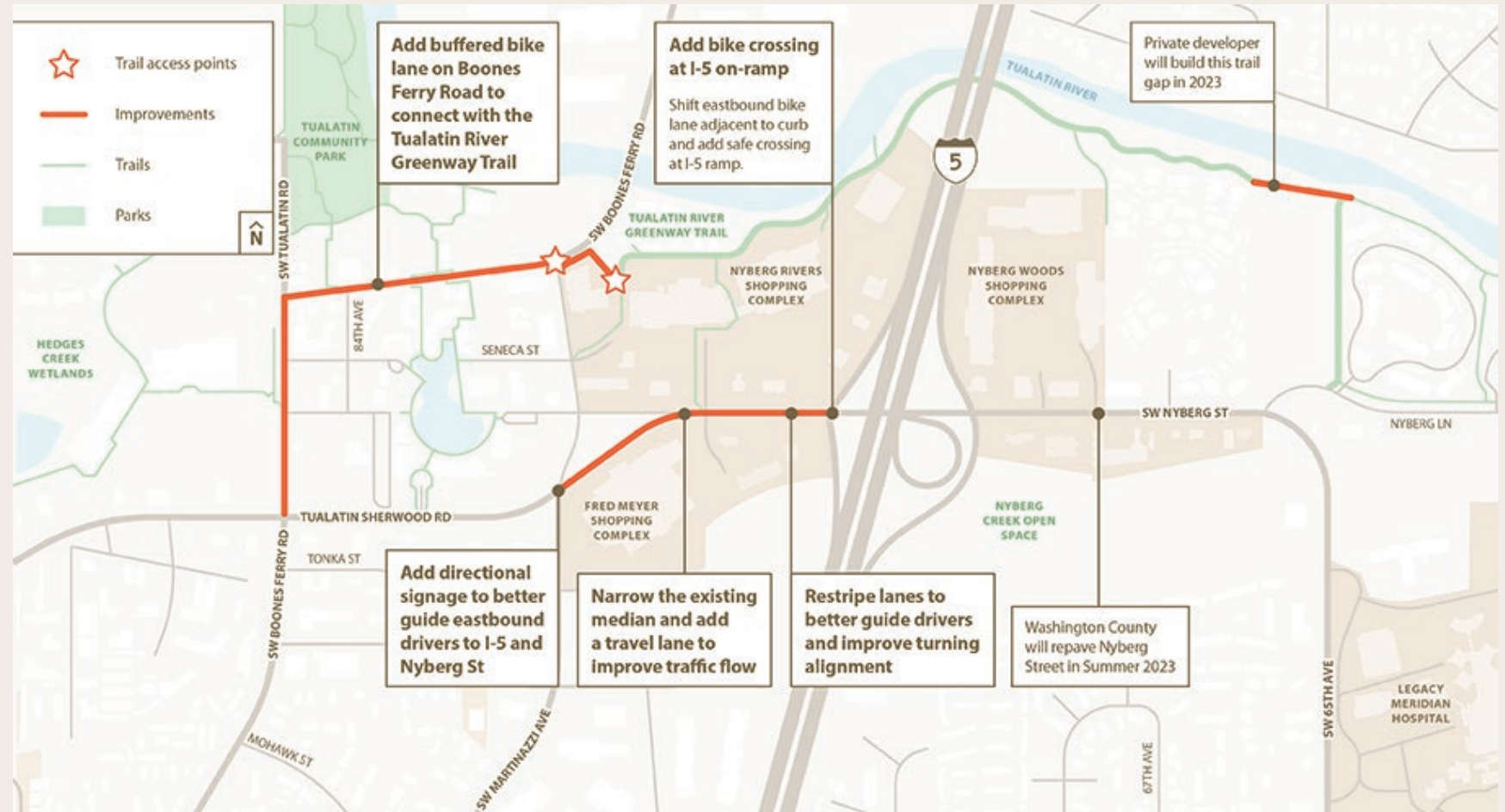
- ✓ Improves safety and predictability of travel along Tualatin-Sherwood Rd/ Nyberg St between Martinazzi Ave and I-5
- ✓ Improves safety for people to walk and bike.



Tualatin-Sherwood Rd/Nyberg St Intersection with I-5

A series of strategic changes will make it operate better.

- Add a third eastbound lane from Martinazzi to I-5
- Repave and restripe lanes for more efficient allocation of traffic
- Install signage
- Improve bicycle access and safety throughout this corridor



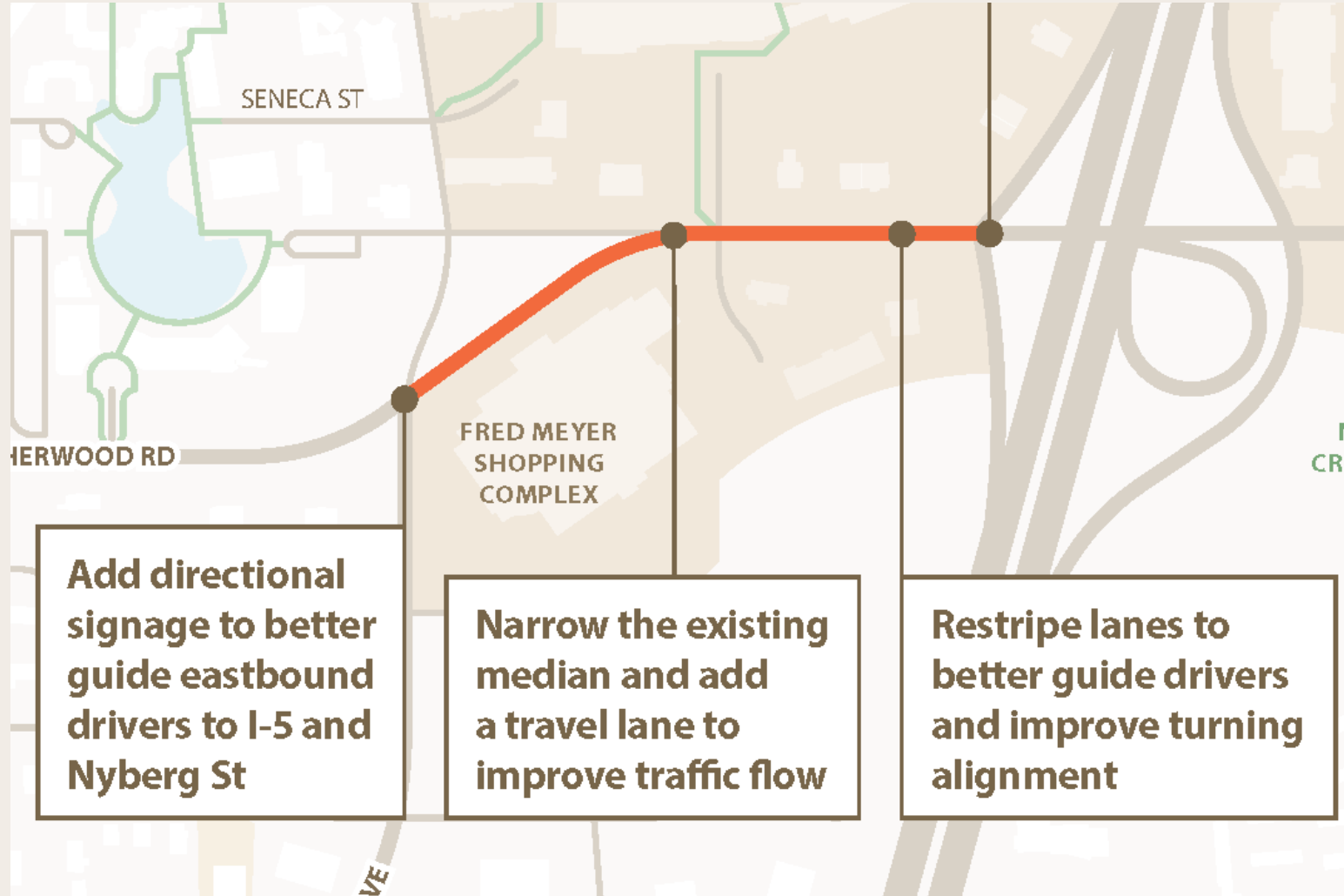
Reduce Travel Time for Drivers

Problem:

Traffic bogs down in the right lane, while the left lane remains relatively unused.

Solution:

Narrow the median to add a lane for drivers heading east.

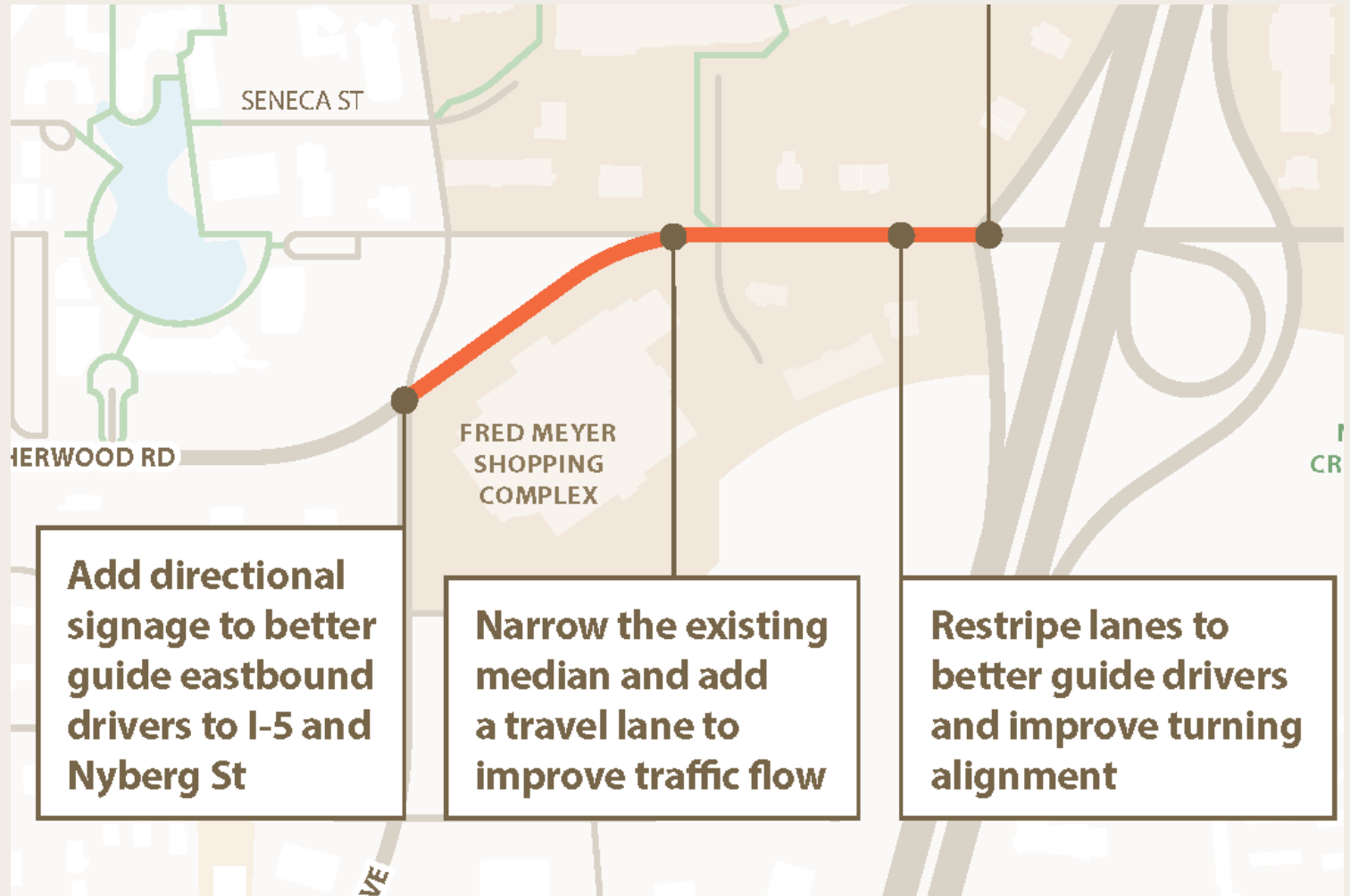


Problem:

Signage and roadway striping provide inconsistent guidance to drivers.

Solutions:

- New overhead signage and pavement markings on Tualatin-Sherwood Rd
- The roadway will be repaved and include updated striping



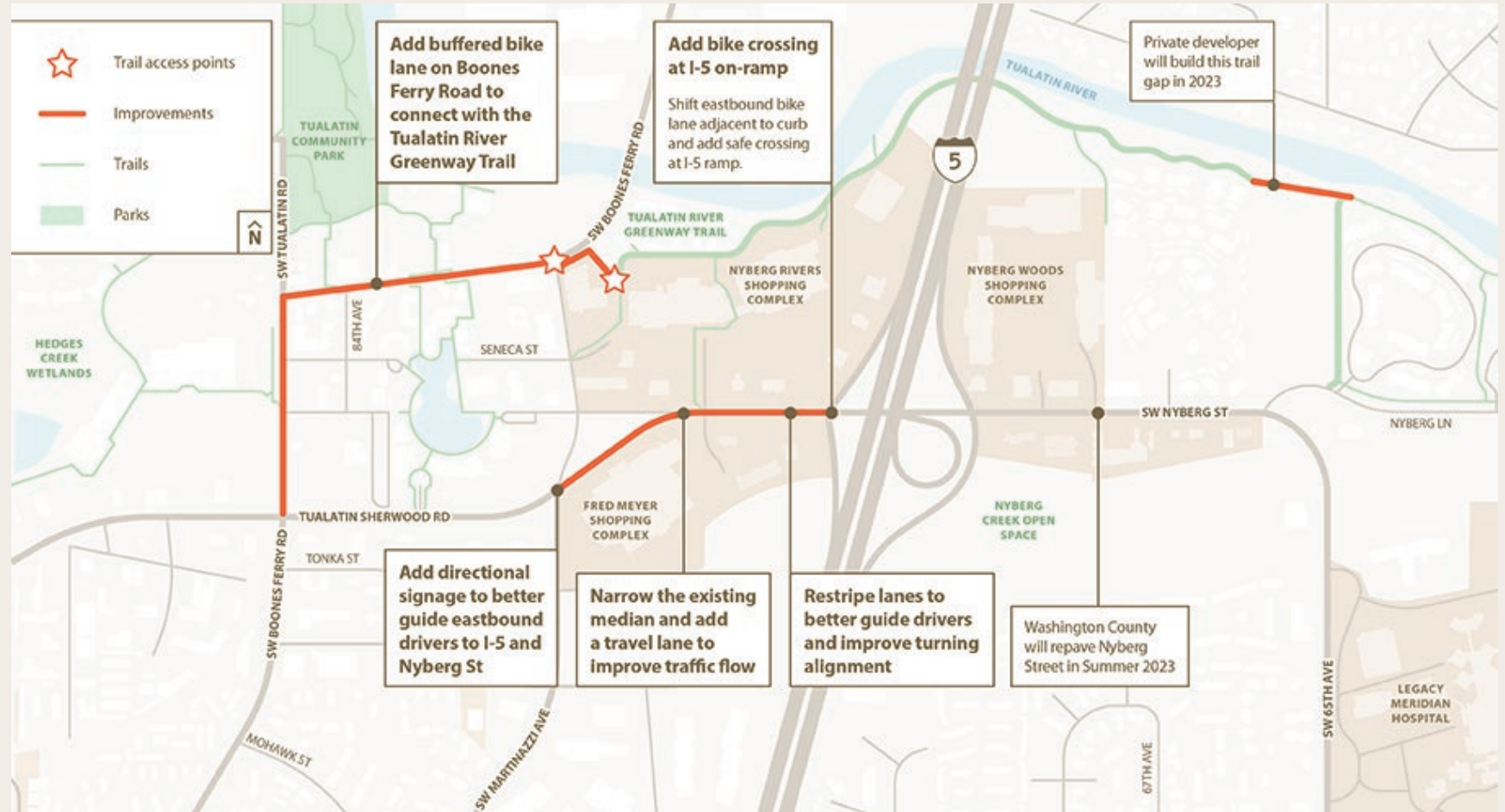
Improve Safety

Problem:

Dangerous and inconvenient to walk and bike here.

Solutions:

- Move eastbound bike lane to safer location, next to curb.
- Add a signalized crossing to help cyclists cross the I-5 SB ramp.
- Reinforces the Tualatin River Greenway as the best way to bike and walk across I-5.



What to Expect

- ✓ Changes to the roadway: fresh paving, re-stripping, new signage, new signals
- ✓ Narrowing the landscaped median
- ✓ Some disruption to traffic flow during construction, though most work will happen at night



Hwy 99W: Pony Ridge Neighborhood to 124th Ave

*We're
Fixing
This!*



Hwy 99W: Pony Ridge Neighborhood to 124th Ave

- ✓ Install new sidewalks to connect neighborhood with busstops and signaled crosswalk at 124th Ave
- ✓ Another signature project for summer construction



Creating Continuous Sidewalks and Bike Lanes on Boones Ferry Rd







Hazelbrook Area Project
(near Hazelbrook
Middle School)



Martinazzi Ave/
Mohawk St



Martinazzi Ave near
Fred Meyer

Lane closures and
flaggers along:

- ✓ Boones Ferry Rd
- ✓ Tualatin Rd
- ✓ 65th Ave
- ✓ Sagert Street Bridge



Watch Out for... *Friendly Flaggers*



“I just want to take a minute to compliment the flaggers and crew of the construction team on the Boones Ferry Rd. Project. They are very friendly, courteous, and are going out of their way to keep our students safe at dismissal time by finishing up before the schools let out. I have been waiting years for this to happen. Keep up the good work. Please pass this message on to them and the city council. Thank you.”

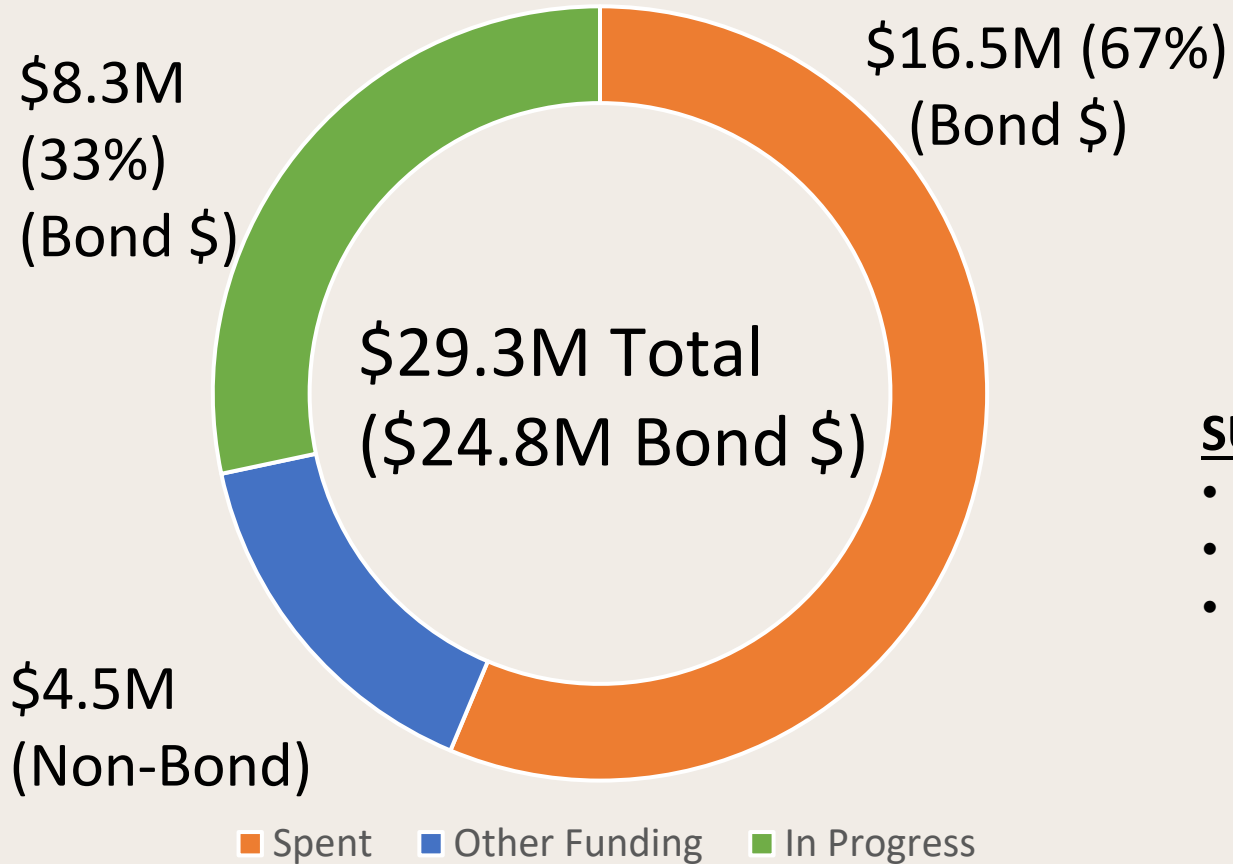
– Karen

“My wife and I wanted to express how nice and respectful your crews are doing the work along Boones Ferry, which we walk often together and with our dog. They are all so friendly and do a great job of cleaning up after they are done. Please pass our thanks along.”

– Cam

Program Completion in 2023: On-Time, On-Budget

Budget Status



SUMMARY

- Bond Dollars = \$24.8M
- TDT = \$4.3M
- Other Grants = \$250K

QUESTIONS? 