



# Project Development Discussion

City Council | June 10, 2024





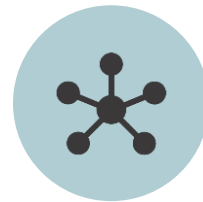
# AGENDA



Workshop  
Agenda



Components of  
a TSP



Building the  
Project List



Project  
Discussion



Wrap Up & Next  
Steps



# Components of a TSP



Existing & Future Conditions



Transportation Goals & Performance Measures



Programs, Project List, & Prioritization



Funding Availability



Draft Plan



Council Adoption



Legislative Process

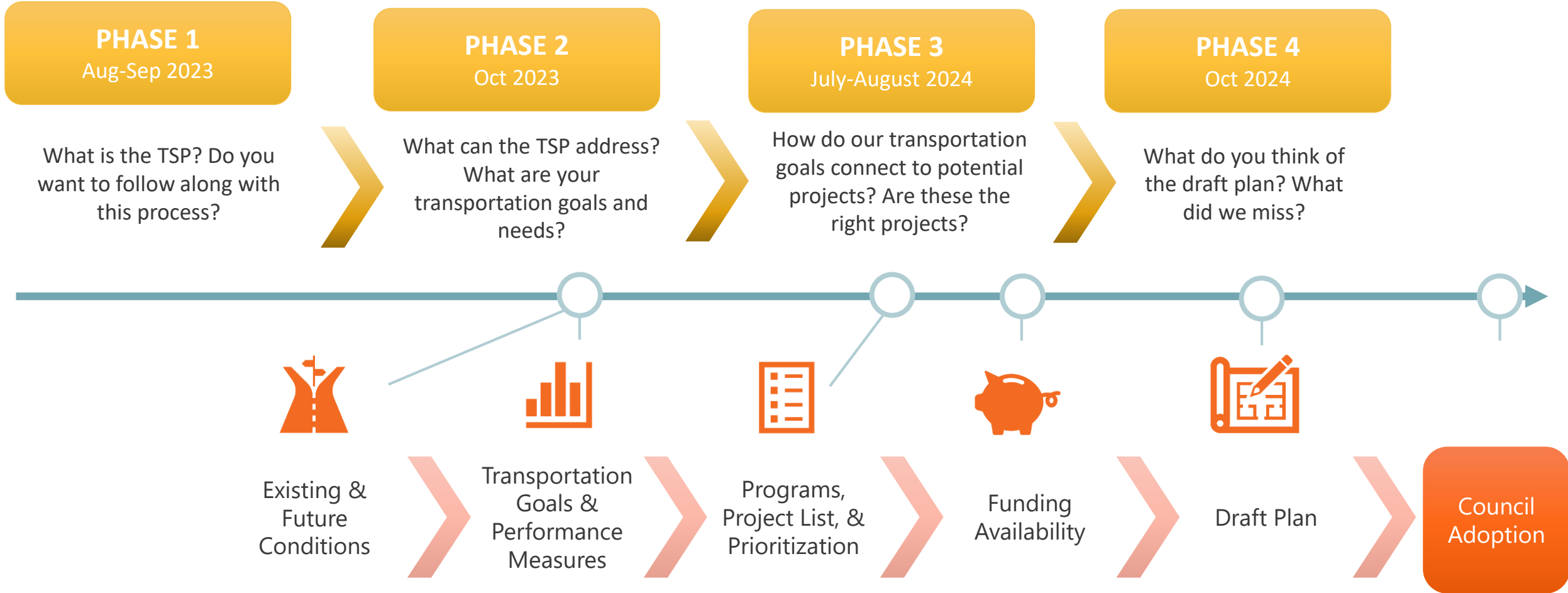


Public Outreach



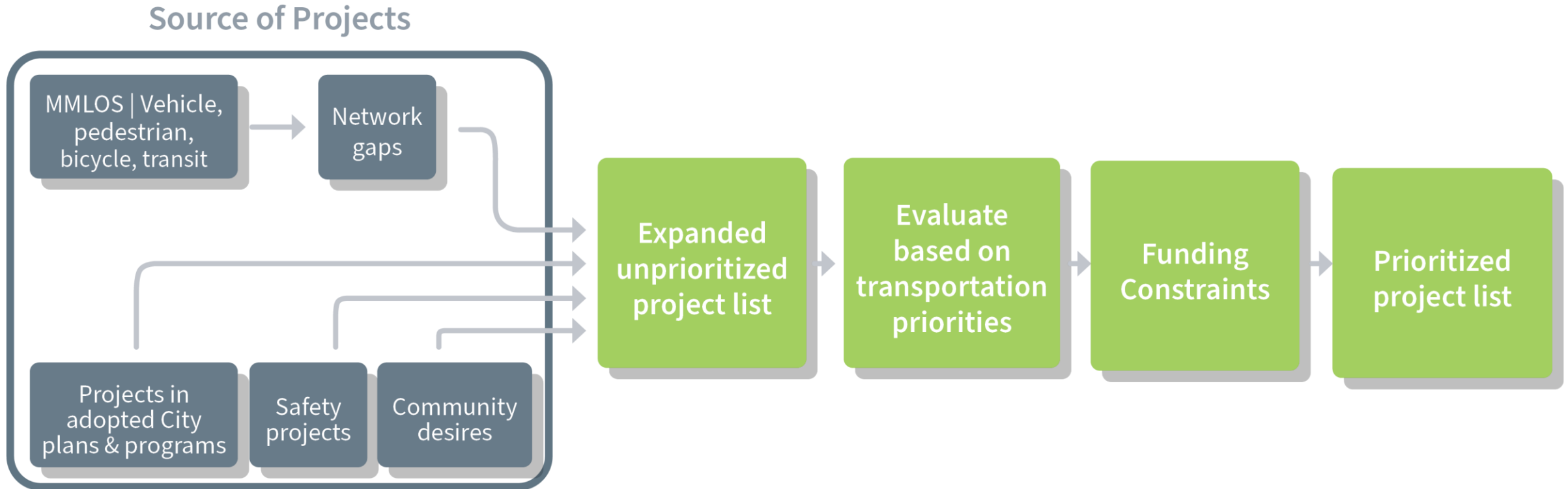


# Public Engagement Schedule





# Building the project list





# Pedestrian Projects

## 1. Fill sidewalk gaps



## 2. Enhance pedestrian facilities in climate friendly area.



## 3. Meet crossing standards



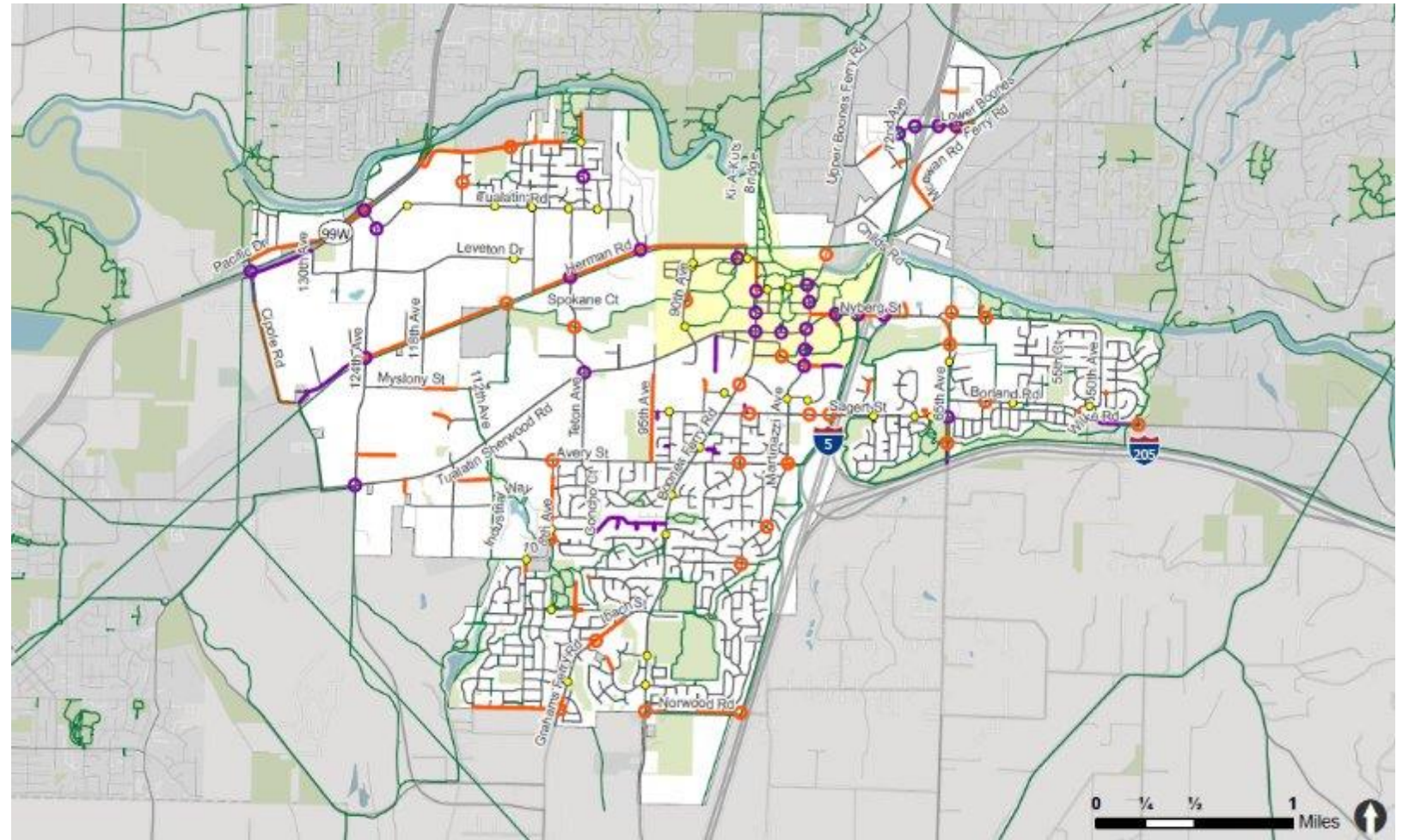




## Proposed Pedestrian Network

### Projects:

- Sidewalks
- Trails
- Crossings
  - New marked crossings (where none exist currently)
  - Upgrade existing marked crossings/signals with enhancements
- Enhancements in Climate-Friendly Areas



Climate-Friendly Area (Pedestrian District)

Water

Park

City Boundary

Sidewalk Infill

Not Needed

One Side

Both Sides

Crosswalk with RRFB

RRFB

Existing and Planned

Trail

New vs Upgrade

New

Upgrade





**Big Idea  
Projects**  
PEDESTRIAN



**65th Ave Pedestrian and Bicycle Bridge**  
(see also: 65th Ave Trail)



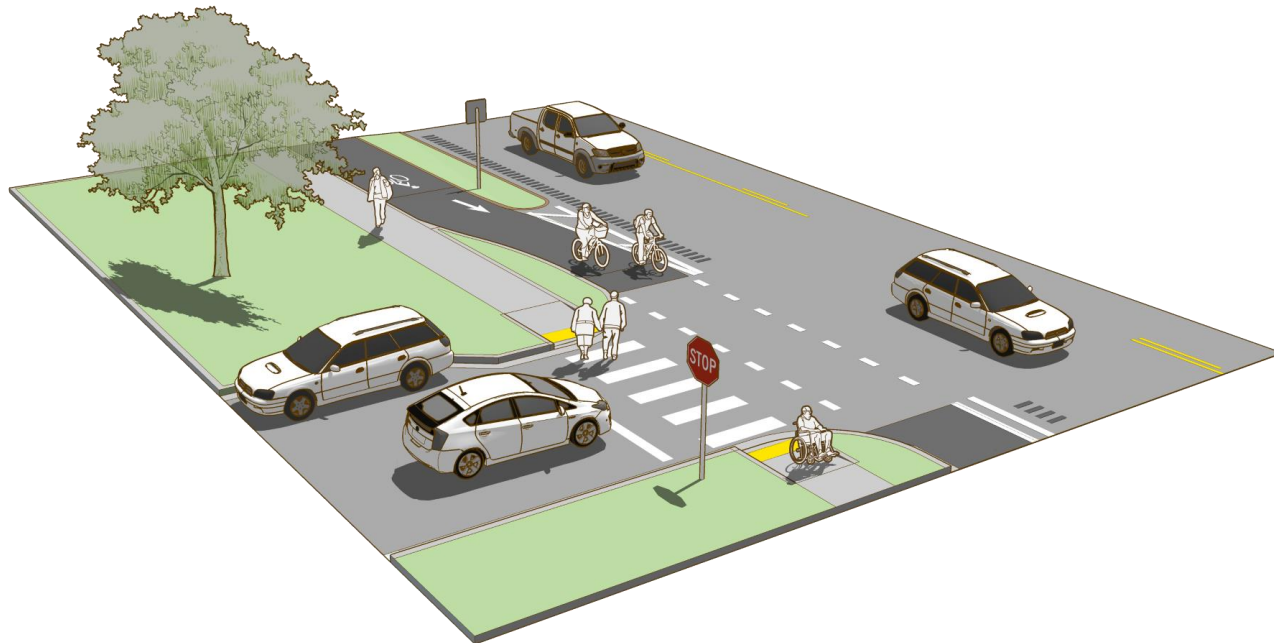
**Sagert St Bridge Pedestrian Facility**  
(see also Nyberg Creek Trail)





# Bicycle Project Lists







**"Plan for a connected network of bicycle facilities that provides a safe, low stress, direct, and comfortable experience for people of all ages and abilities."**

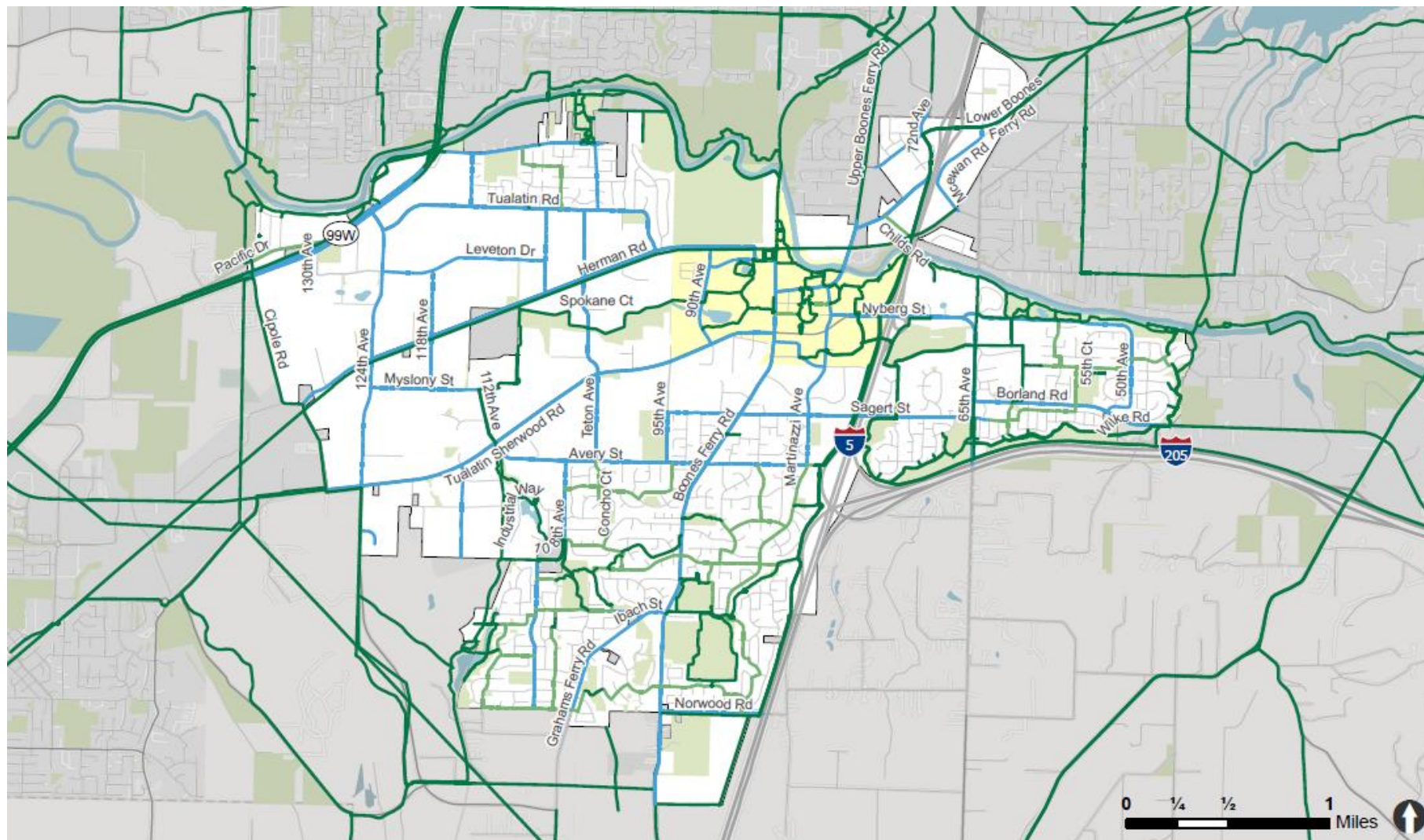




# Bicycle Project Lists

## Proposed Bike Network

-  Separated Off-street Trail or Path
-  Bike Boulevard
-  On-street Bicycle Facility
-  Climate-Friendly Area
-  Park
-  Water







# Bicycle Project Types

Separated off-street trail, path or bridge



Bike boulevard



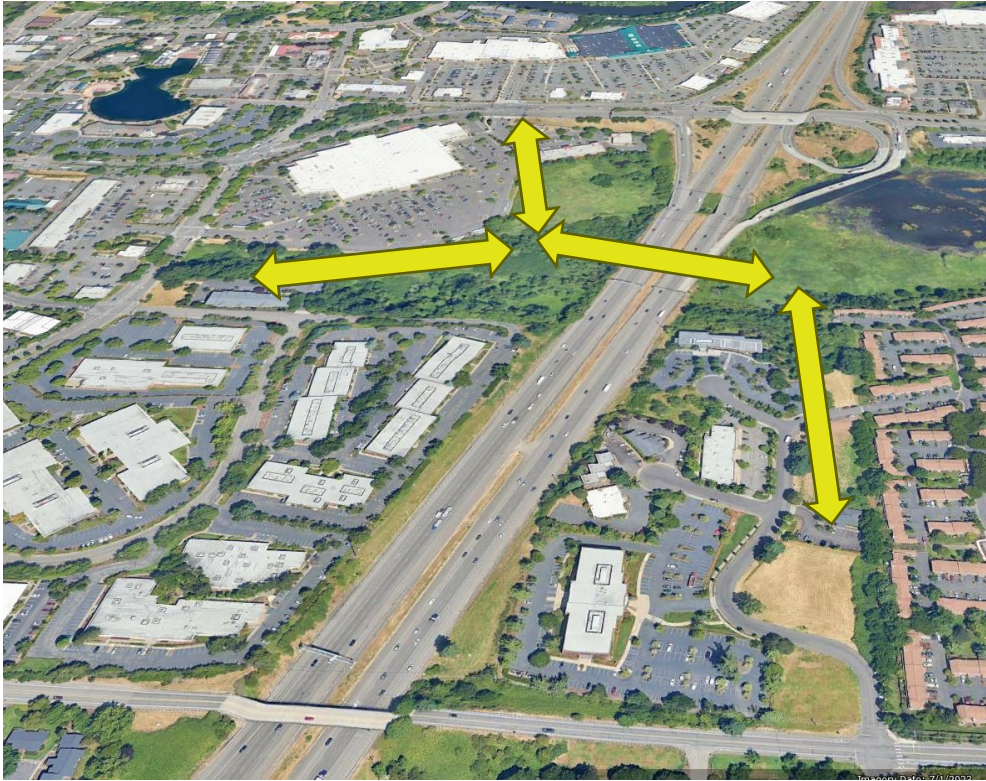
On-street bicycle facility





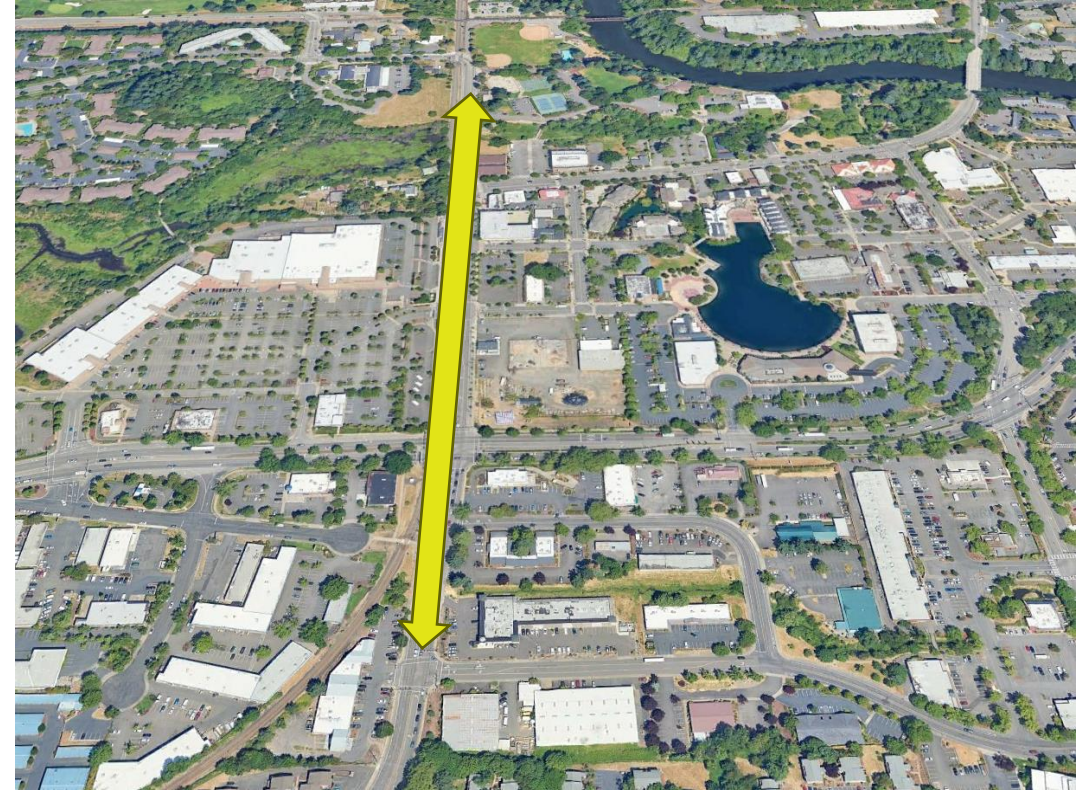


**Big Idea  
Projects  
BICYCLE**



**Nyberg Creek Trail and I-5 Crossing**

**Overcomes major barrier, connects equity priority communities to destinations and each other**



**Complete Boones Ferry Road**

**Filling this gap will create a seamless connection from Wilsonville to Tigard**





# Transit Network

## Tiered network

- **Transit Priority Corridors (frequent service)**
- **Regular Service**
- **Flexible Service**

## Transit Projects

- **Focus on amenities, access to transit, and reliability**
- **Advocating for service improvements with the transit agencies.**





## Project Examples

### TRANSIT



Make WES Station a central focus downtown and improve amenities.



Work with Ride Connection to provide two-way service on the shuttles.





# Vehicle Projects

**Bringing roadway facilities up to standard**



**Safety Improvements**



**Congestion Bottlenecks and Signal Improvements**





**Project  
Examples**  
ROADWAY



Upgrade Grahams Ferry Road to roadway standards.



Build a bridge carrying Tualatin-Sherwood Road over the railroad and Boones Ferry Road.





# What projects are important to you?

**What would be your top three projects?**

**What types of projects should be prioritized in the final project list?**

**Are we missing any key projects?**



# Next Steps



**Project List updates**



**Outreach to the CAC and the public**



**Prioritization**