



Tualatin Moving Forward

2022 Neighborhood Traffic Safety Projects

City Council | October 25, 2021

NEIGHBORHOOD TRAFFIC SAFETY PROGRAM



Bond-funded program for addressing safety at locations identified by the community



Projects can be implemented quickly, but spread out over the life of the program



Address areas throughout the City

Suggest a Project / Sugerir un Proyecto 

PROJECT PRIORITIZATION CRITERIA:



GEOGRAPHIC DIVERSITY AND EQUITY

The Program should fund projects throughout the entire community, especially areas that have been underserved relative to needs.



SOLUTION-ORIENTED

Is there a safety problem, and will the proposed project solve this problem?



BUDGET-APPROVED

Is the potential solution within the budget allowance for this program?



New Neighborhood Projects

Call for Project Suggestions

- Equity-focused outreach
- Considered carryover suggestions from 2020
- Spread the word through City's social media and newsletter

¿Tiene problemas con el tráfico vial?

¿Qué cambios mejorarán la seguridad y reducirán el número de automovilistas que manejan a exceso de velocidad?



Pacificar el tráfico



Seguridad para ciclistas



Cruces peatonales seguros

Comparte su sugerencias

antes del 30 de junio



<https://www.tualatinmovingforward.com/suggest-a-project/>

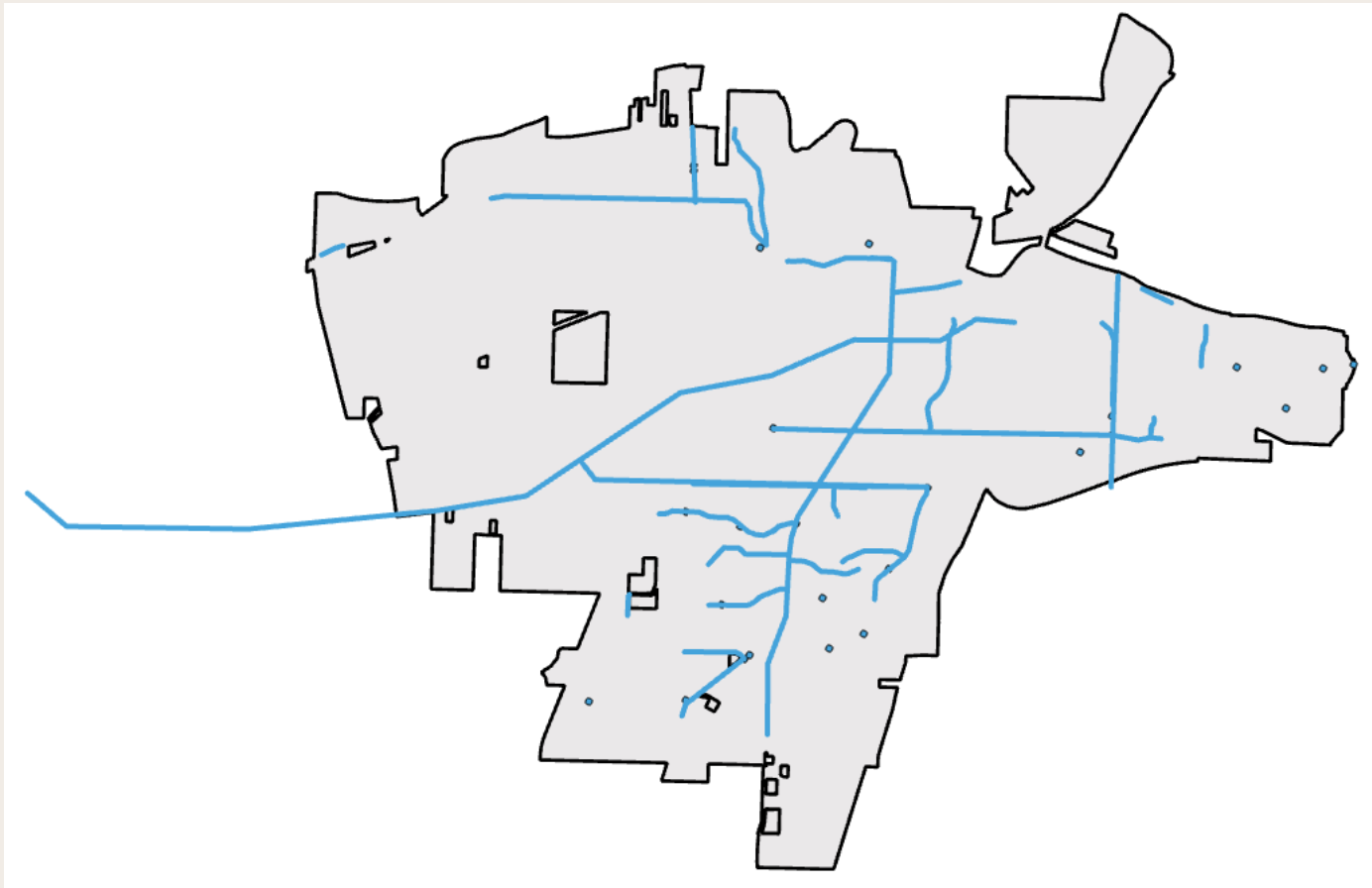
Para más información

Llame a Adrian Esteban
al (503) 404-3880

Para preguntas o para recibir actualizaciones del proyecto mande un correo electrónico a tmf@tualatin.gov

New Neighborhood Projects

SUGGESTIONS CONSIDERED FOR FUNDING



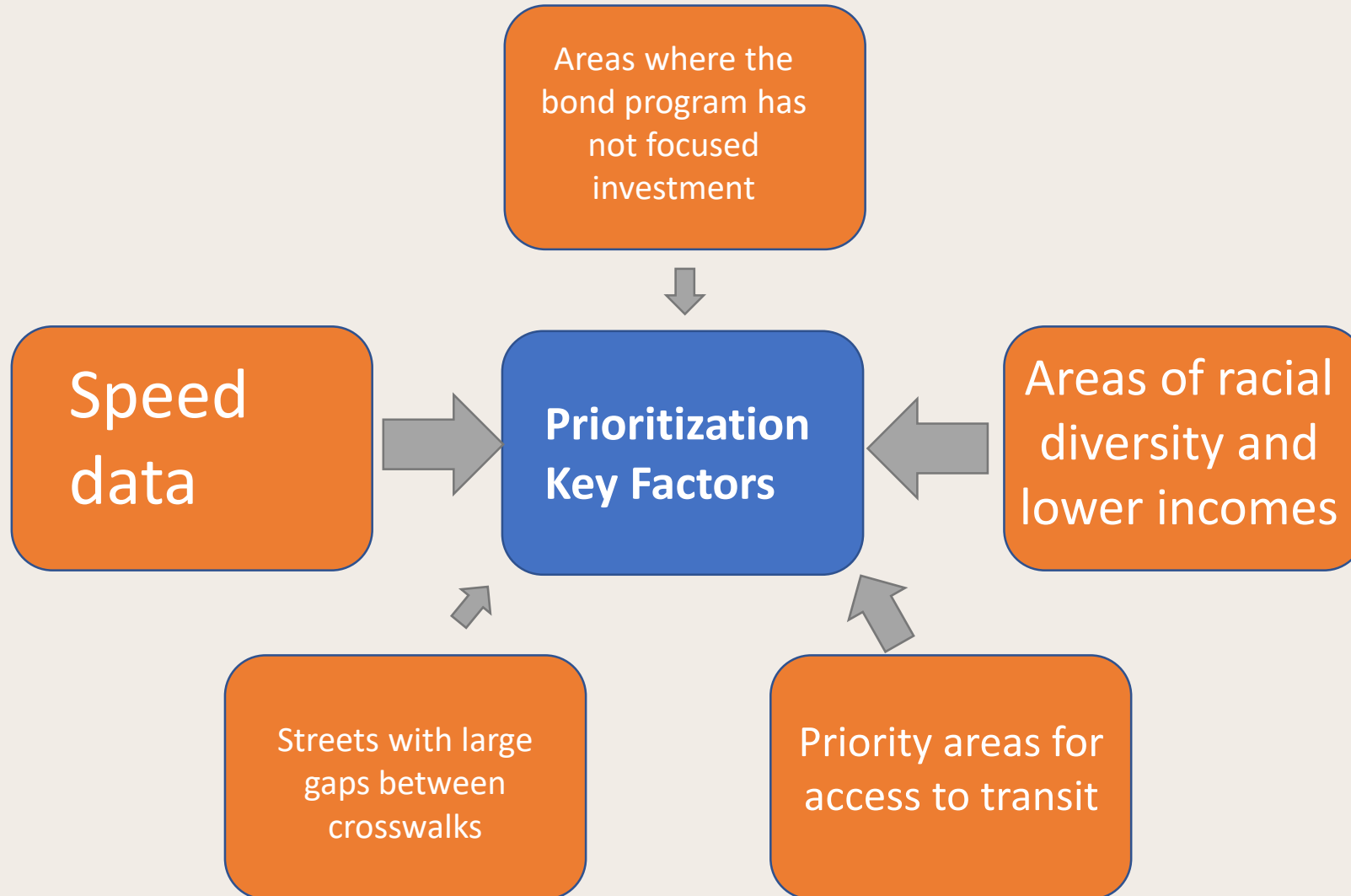
106 suggestions, including **16** carryovers from last year's process, met criteria

38 suggestions were outside scope of this program

- Too big – deferred
- Already addressed by other bond projects
- Better suited to minor operations and maintenance work
- Outside Tualatin's jurisdiction

Resulting in **68** suggestions for evaluation, at **36** locations.

New Neighborhood Projects

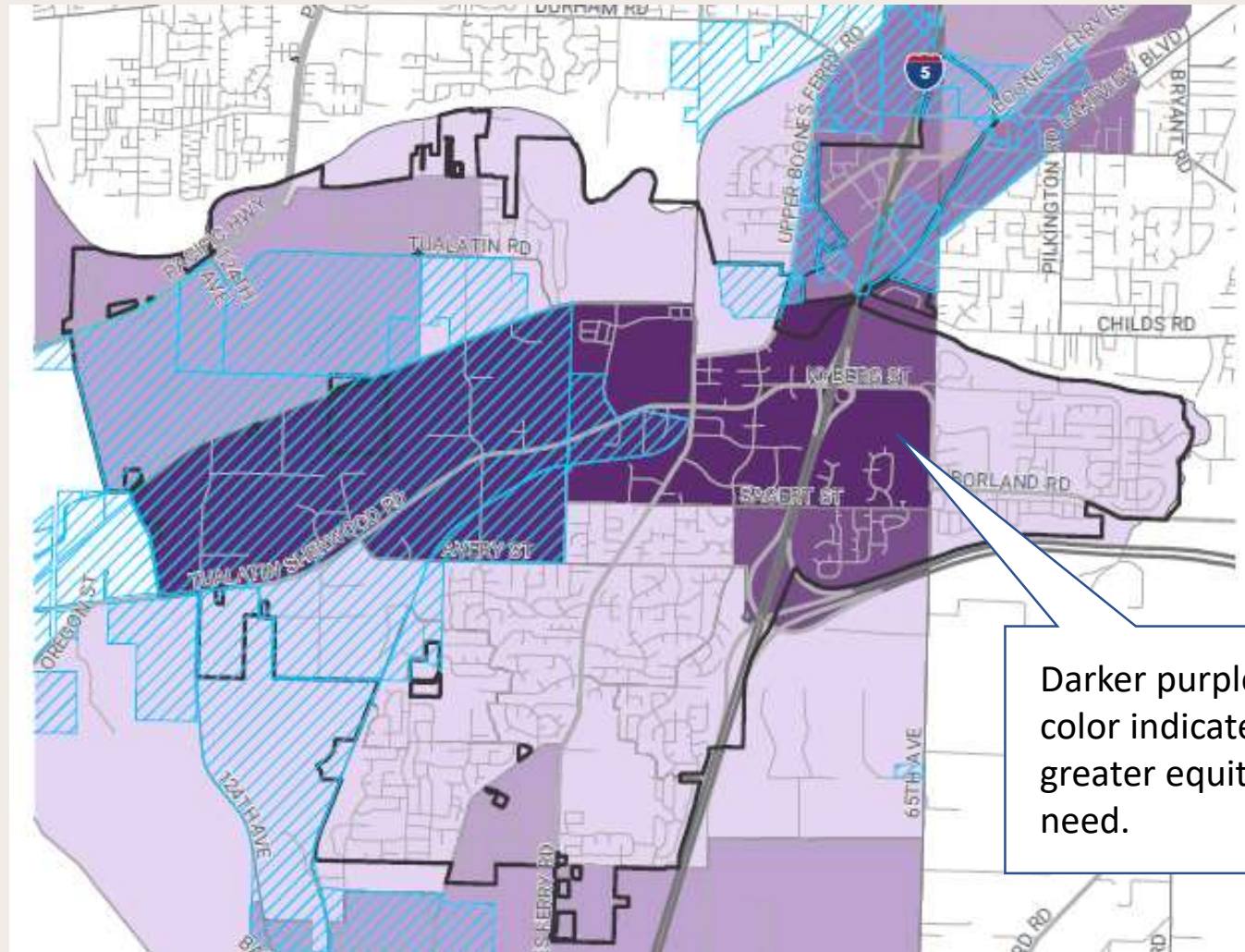


New Neighborhood Projects

Resource:

2020 Equity Index Map

Where are Tualatin's populations of color and with lower incomes?

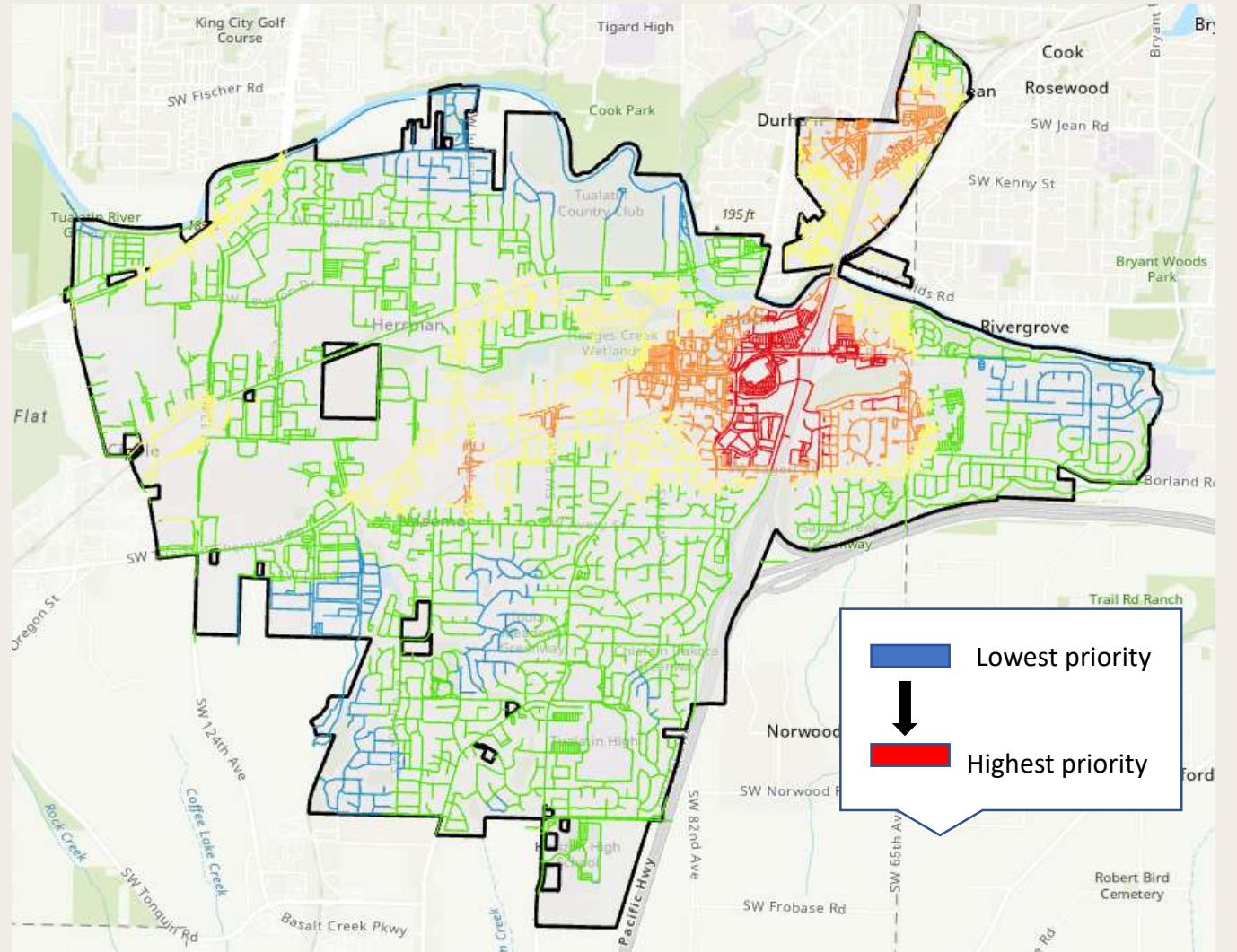


New Neighborhood Projects

Resource:

2020 Pedestrian Access to Transit Score

Where are the most important locations for improving pedestrian access to transit?



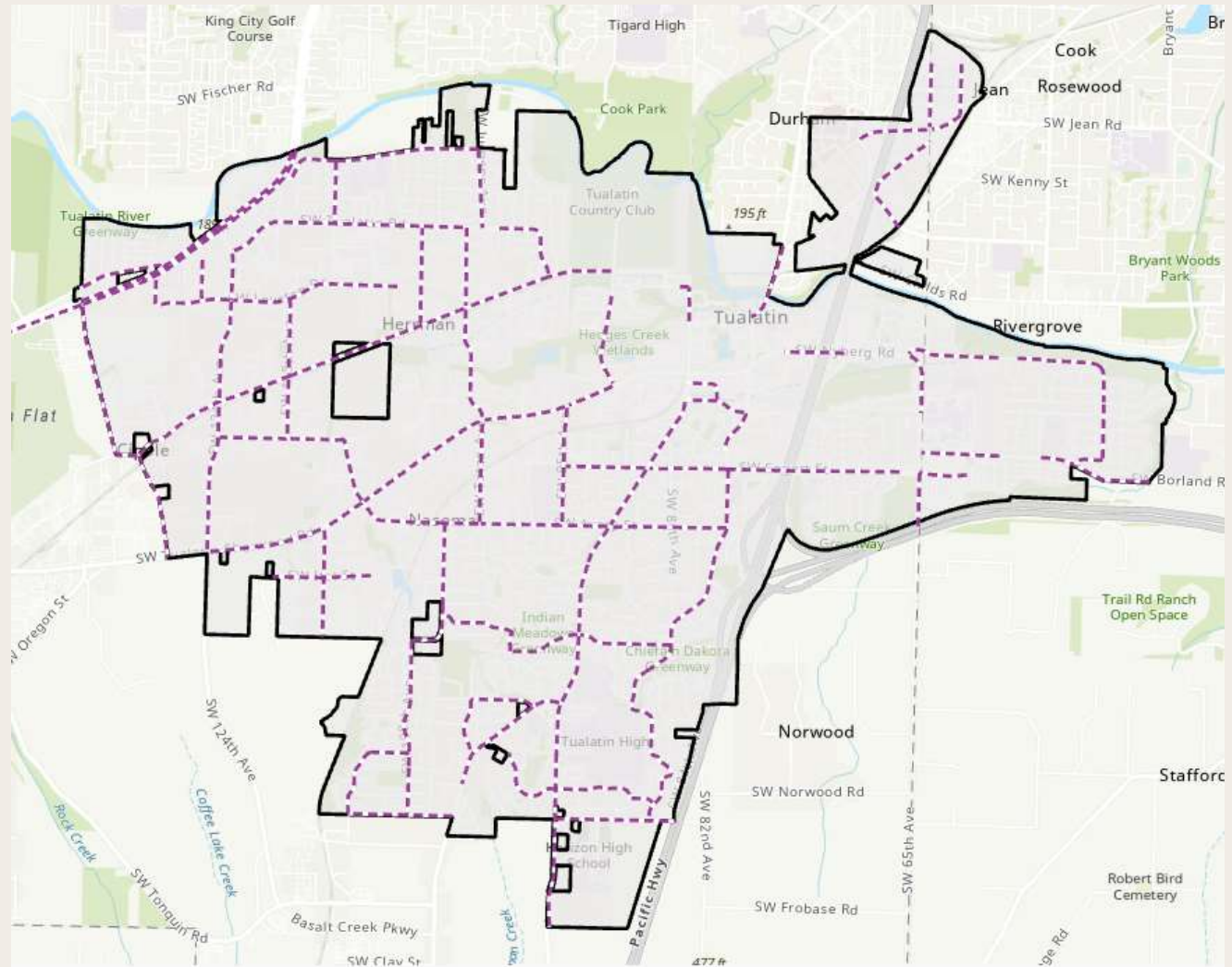
New Neighborhood Projects



Resource:

Crosswalk Gaps Map

Where are the places where people have a hard time crossing the street?



New Neighborhood Projects

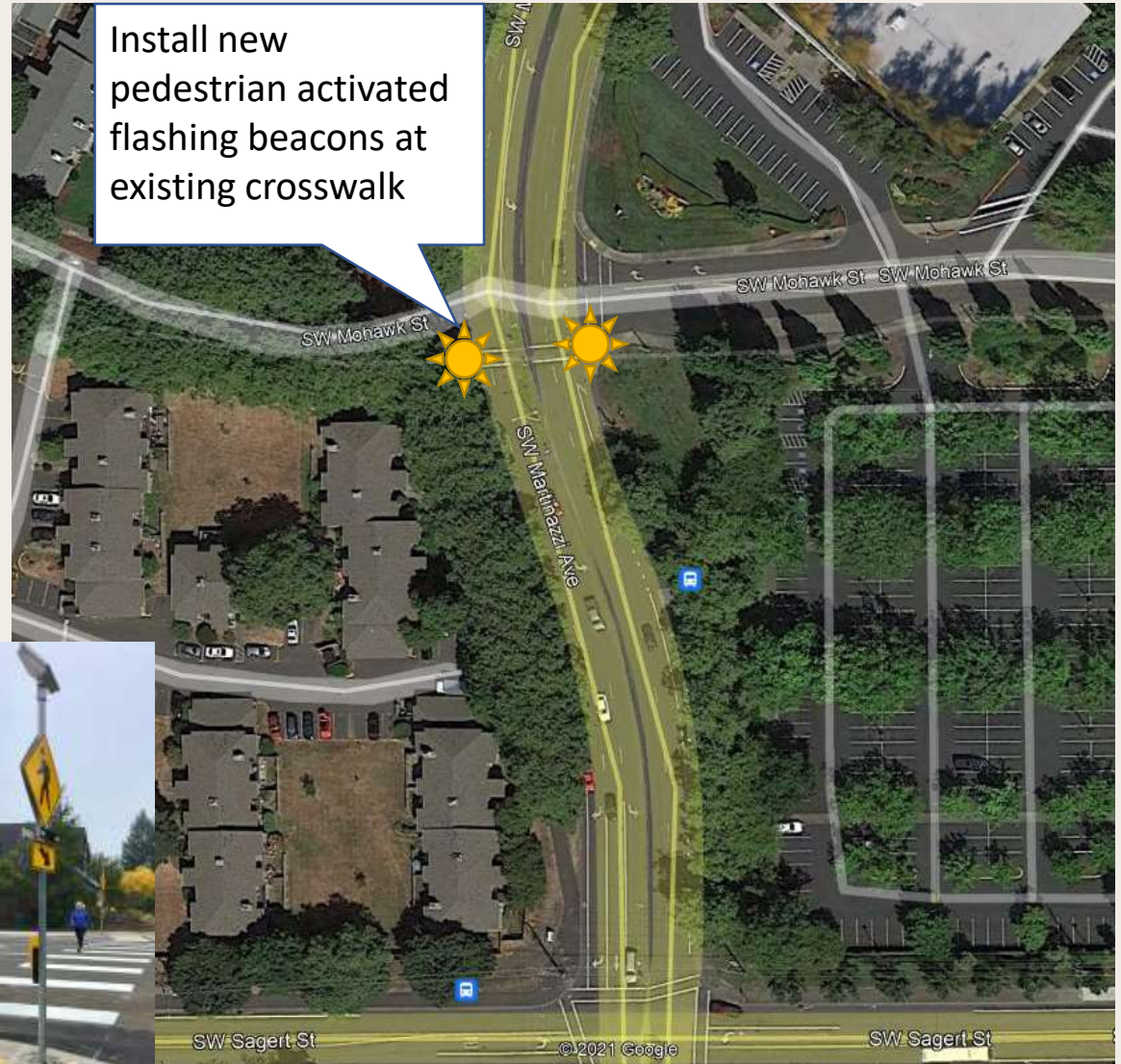
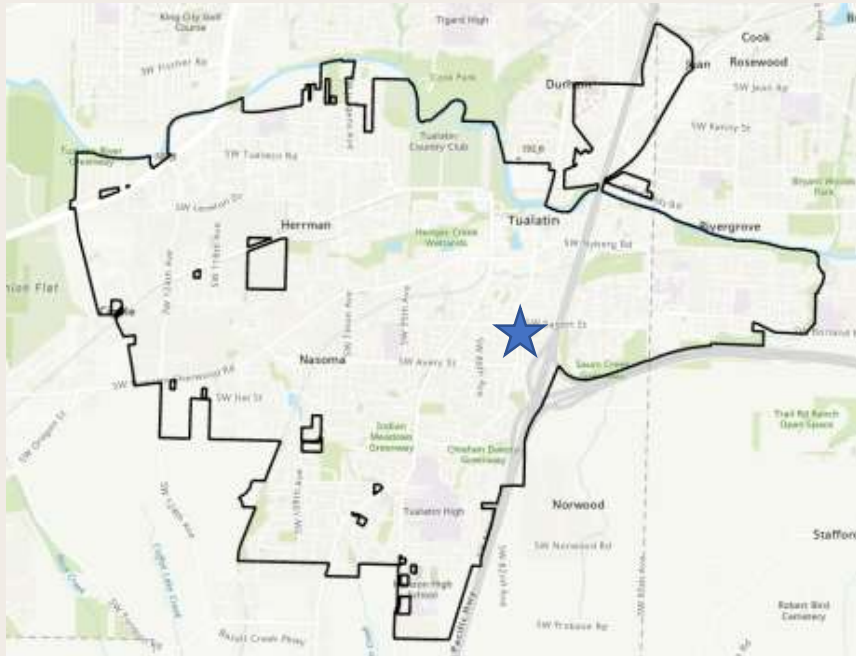


Project: Avery Street at Tualatin Sherwood Road



New Neighborhood Projects

Project: Martinazzi Avenue at Mohawk Street



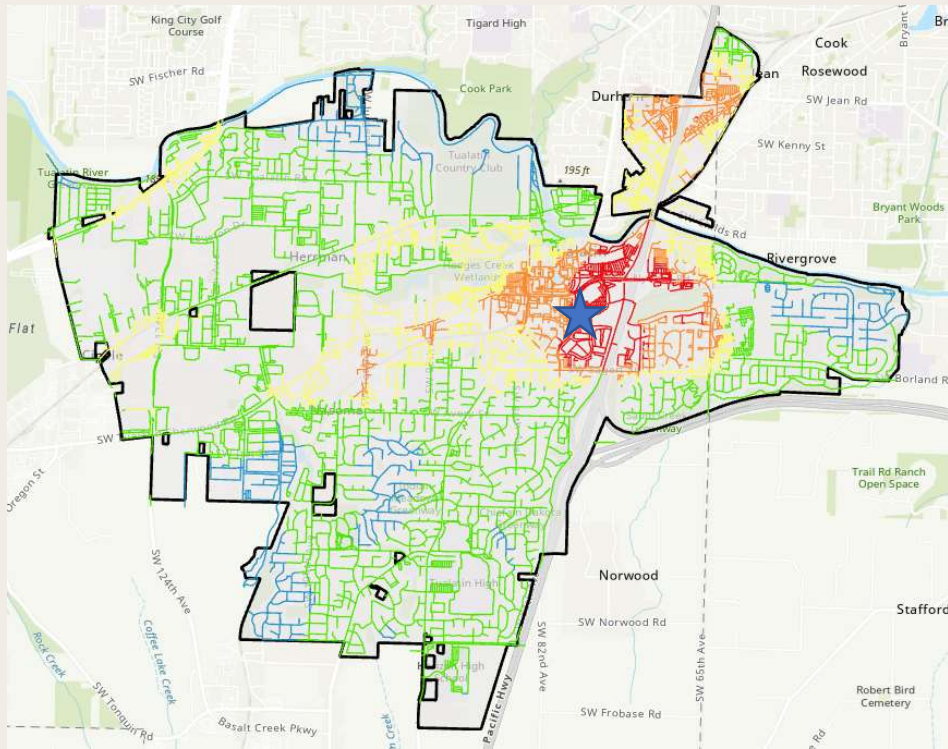
New Neighborhood Projects

Project: 67th / 68th Avenues Loop at Stoneridge



New Neighborhood Projects

Project: Martinazzi Avenue at Fred Meyer Driveway



Upgrade corners

New Neighborhood Projects

Project: Sagert Street Bridge Walkway



New Neighborhood Projects



Project Location	Project Type	Estimated Cost
Avery St at Tualatin Sherwood Rd	300-foot sidewalk infill	\$100,000
Martinazzi Ave at Mohawk St	Add a new set of pedestrian activated flashing beacons to the existing crosswalk across Martinazzi	\$100,000
67th / 68th Ave Loop at Stoneridge	Improve roadway safety. Possible projects include adding / improving streetlights, replacing sidewalk panels, and adding parking bays	\$150,000
Martinazzi Ave at Fred Meyer driveway	ADA ramp and sidewalk access improvements at a bus stop	\$60,000
Sagert St Bridge Walkway	Install protected shared use walk/ bike facility on the bridge	\$70,000

2022 NTSP Project budget:

\$480,000

New Neighborhood Projects



Next Steps

- Public engagement and engineering on 5 funded projects
- Identify suggestions that can be addressed through maintenance projects
- Identify suggestions that could be addressed in a future Transportation System Plan process



QUESTIONS, COMMENTS, SUGGESTIONS?

