Map 8-3: Local Street Plan

Local Street Connection

Planning Area Boundary

Air Photo: Summer 2017

Note:
Future roadway alignments are approximate and subject to additional engineering and design.

This map is derived from various digital databasesources. While an attempt has been made to provide an accurate map, the City of Tualatin assumes no responsibility or liability for any errors or omissions in the information. This map is provided "as is". -TualGIS
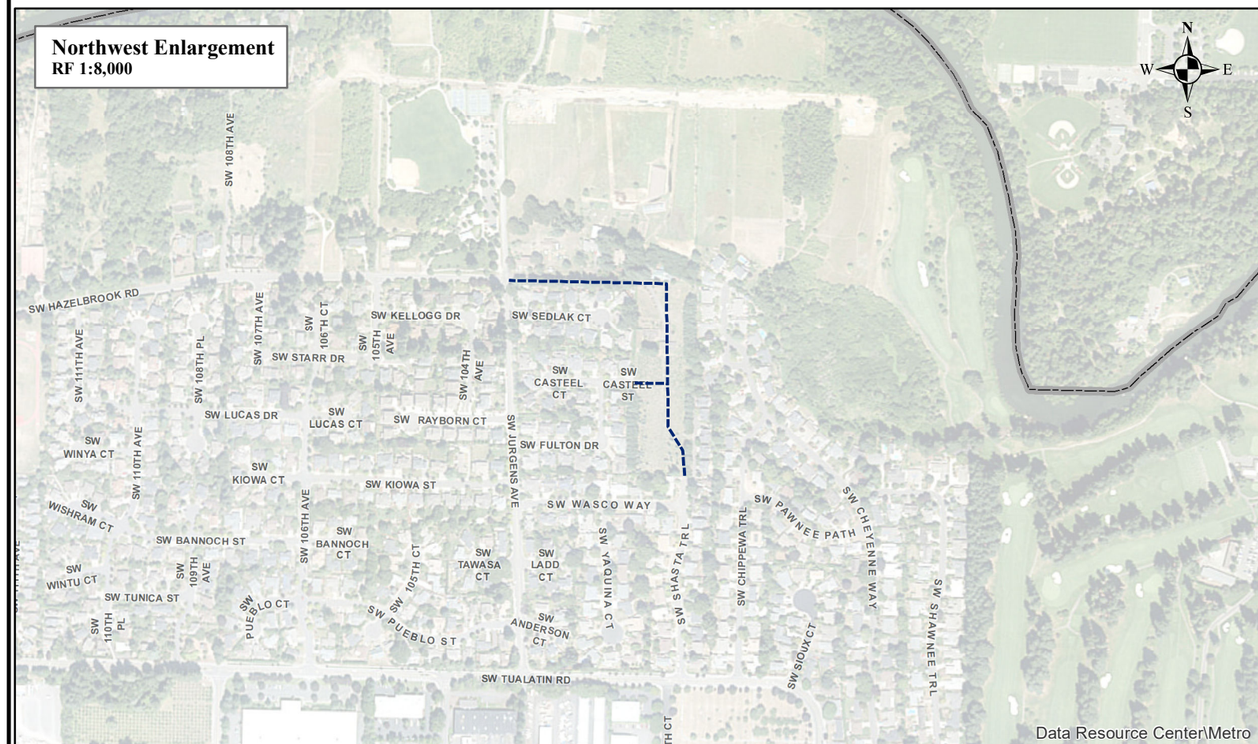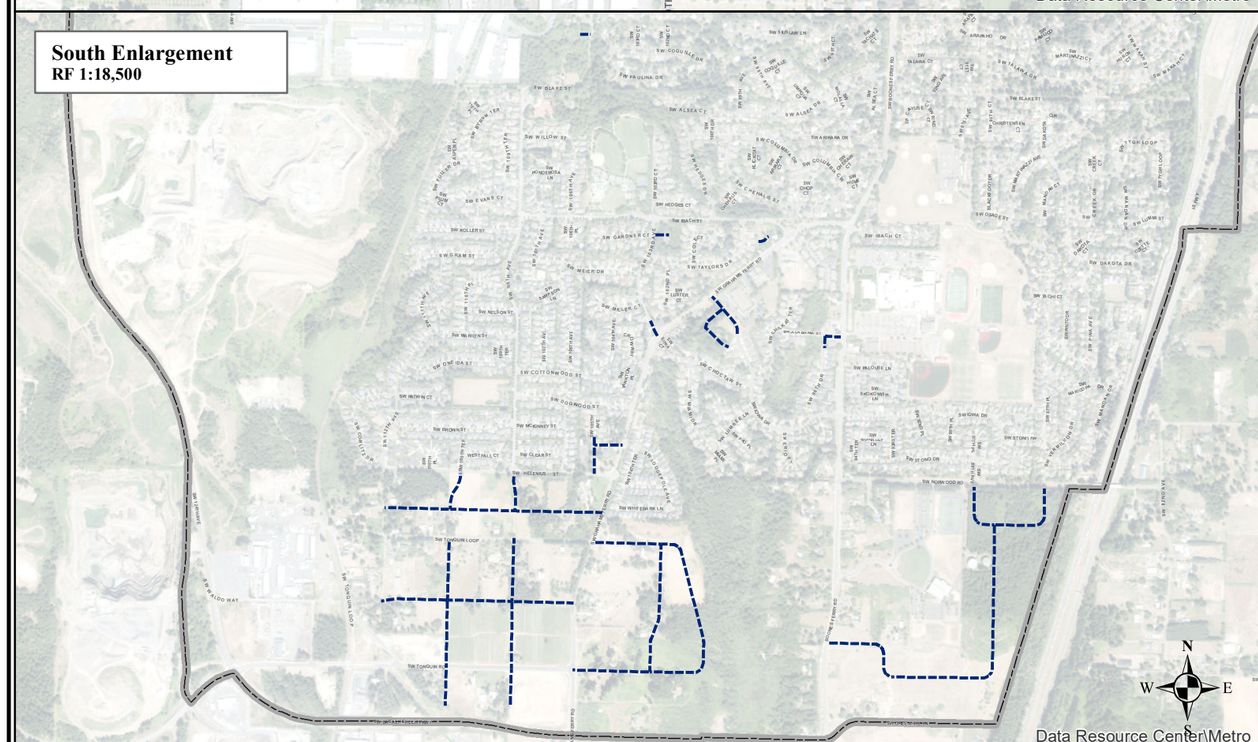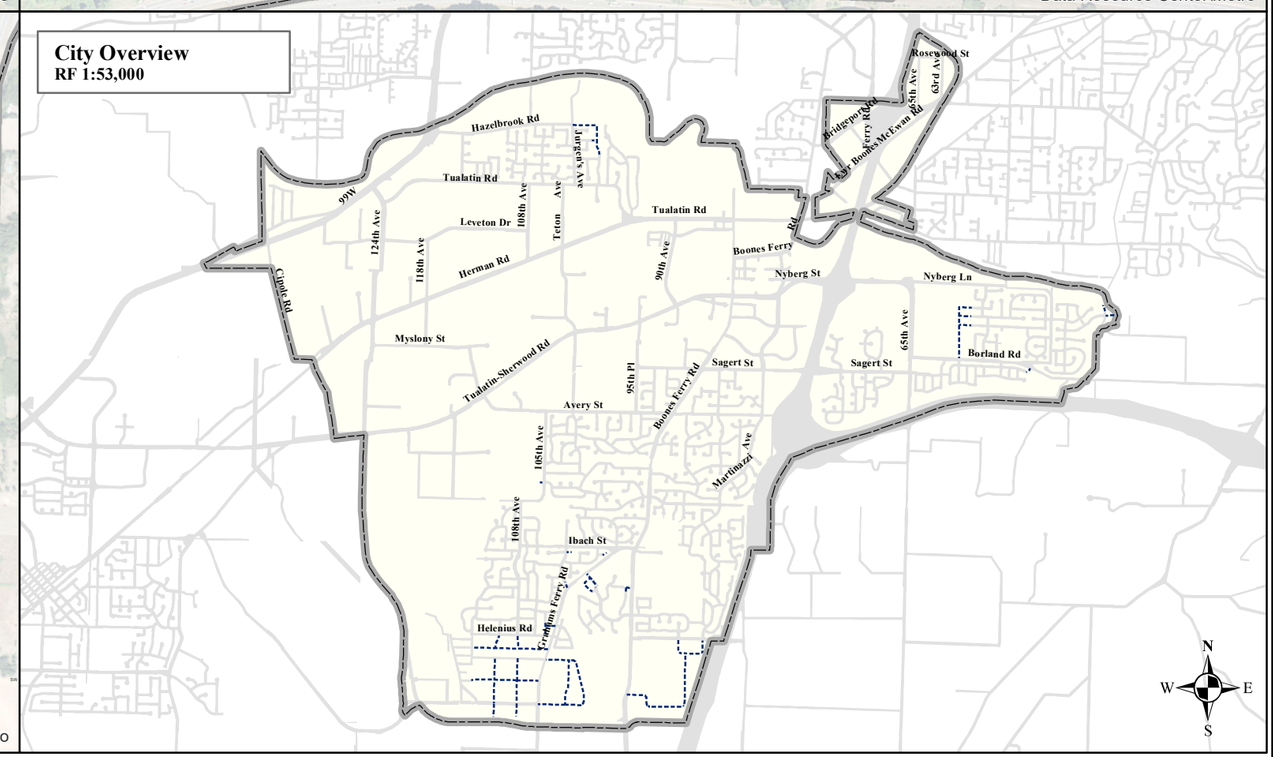
TUALGIS