










City of Tualatin
Sewer System Master Plan
Map 9-2

-  Conceptual Lift Station
-  Lift Station
-  Gravity Pipe
-  Force Main
-  Conceptual Gravity Pipe
-  Conceptual Force Main
-  Planning Area Boundary



RF 1:26,500

This map is derived from various digital database sources. While an attempt has been made to provide an accurate map, the City of Tualatin assumes no responsibility or liability for any errors or omissions in the information. This map is provided "as is". -TualGIS

