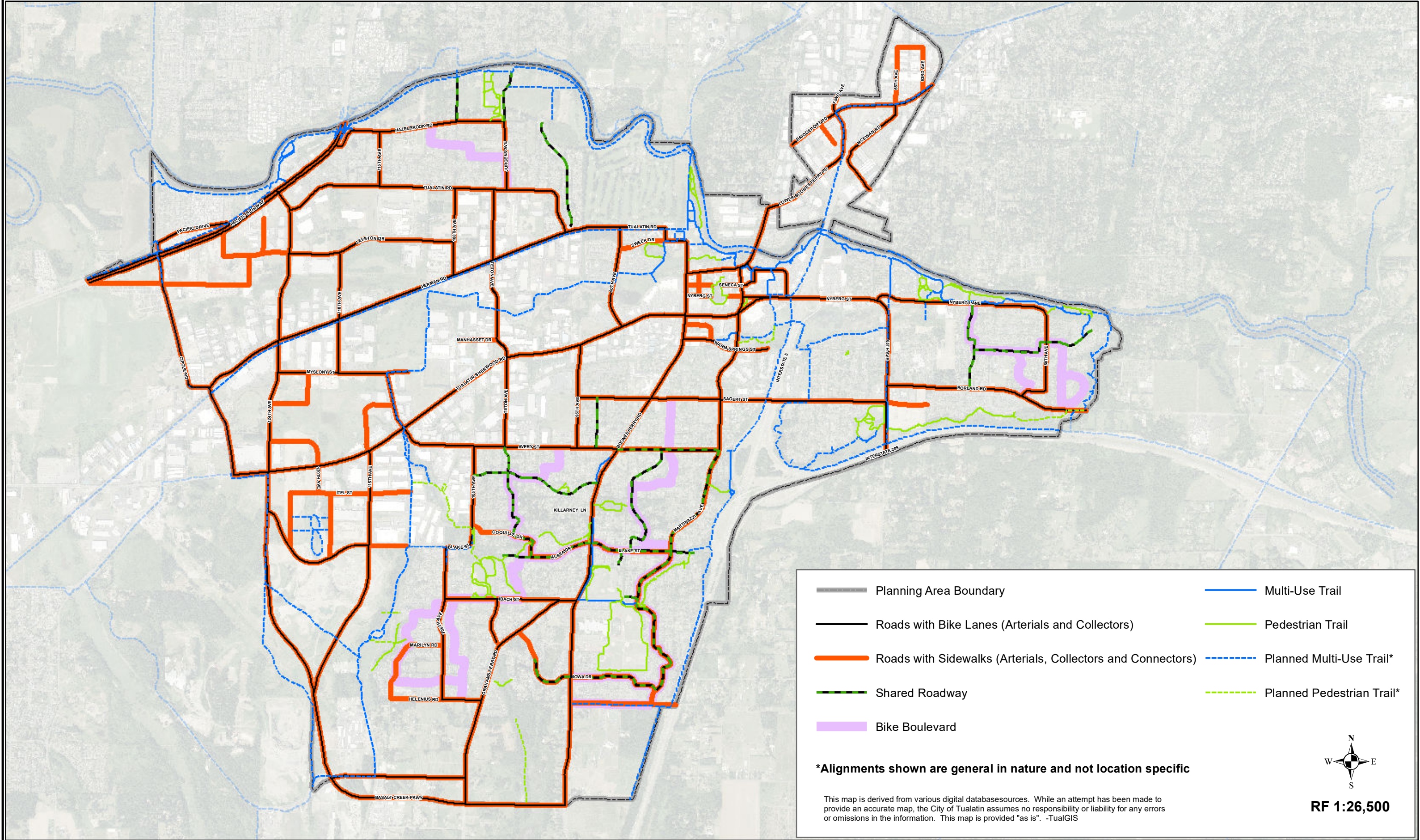











Figure 11-4: Bicycle and Pedestrian Plan

EXHIBIT 4 - TDC FIGURE 11-4



- | | | | |
|---|---|---|---------------------------|
|  | Planning Area Boundary |  | Multi-Use Trail |
|  | Roads with Bike Lanes (Arterials and Collectors) |  | Pedestrian Trail |
|  | Roads with Sidewalks (Arterials, Collectors and Connectors) |  | Planned Multi-Use Trail* |
|  | Shared Roadway |  | Planned Pedestrian Trail* |
|  | Bike Boulevard | | |

***Alignments shown are general in nature and not location specific**

This map is derived from various digital databasesources. While an attempt has been made to provide an accurate map, the City of Tualatin assumes no responsibility or liability for any errors or omissions in the information. This map is provided "as is". -TualGIS



RF 1:26,500