

EXHIBIT 3 - TSP APPENDIX H - BICYCLE &
PEDESTRIAN PLAN



Transportation System Plan Update Appendixes



February 2013

CH2M HILL • DKS
Angelo Planning Group • JLA Public Involvement



EXHIBIT 3 - TSP APPENDIX H - BICYCLE &
PEDESTRIAN PLAN



Revised Tualatin Transportation System Plan Update Volume II: Appendixes

Prepared for
City of Tualatin

February 2013

EXHIBIT 3 - TSP APPENDIX H - BICYCLE & PEDESTRIAN PLAN

Contents

Appendixes

- A Plan and Policy Review
- B Existing Conditions and Deficiencies
- C Future Transportation Conditions
- D Alternatives Analysis
- E Transportation Funding and Improvement Costs
- F TPR and RTFP Compliance
- G Public Involvement Process
- H Bicycle and Pedestrian Plan

EXHIBIT 3 - TSP APPENDIX H - BICYCLE &
PEDESTRIAN PLAN



Appendix H
Bicycle and Pedestrian Plan

EXHIBIT 3 - TSP APPENDIX H - BICYCLE &
PEDESTRIAN PLAN

Figure 11-4: Bicycle and Pedestrian Plan

EXHIBIT 3 - TSP APPENDIX H - BICYCLE & PEDESTRIAN PLAN

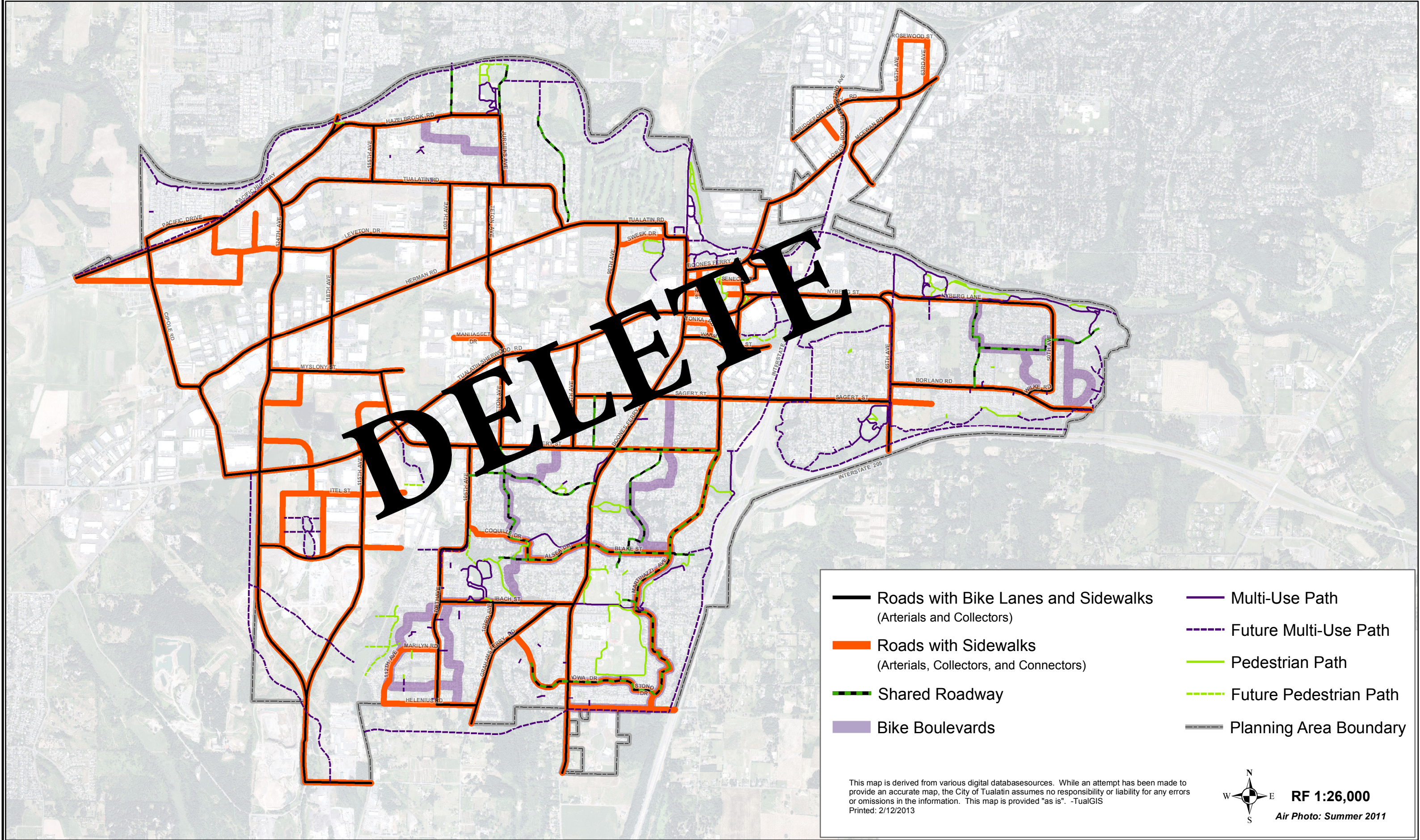
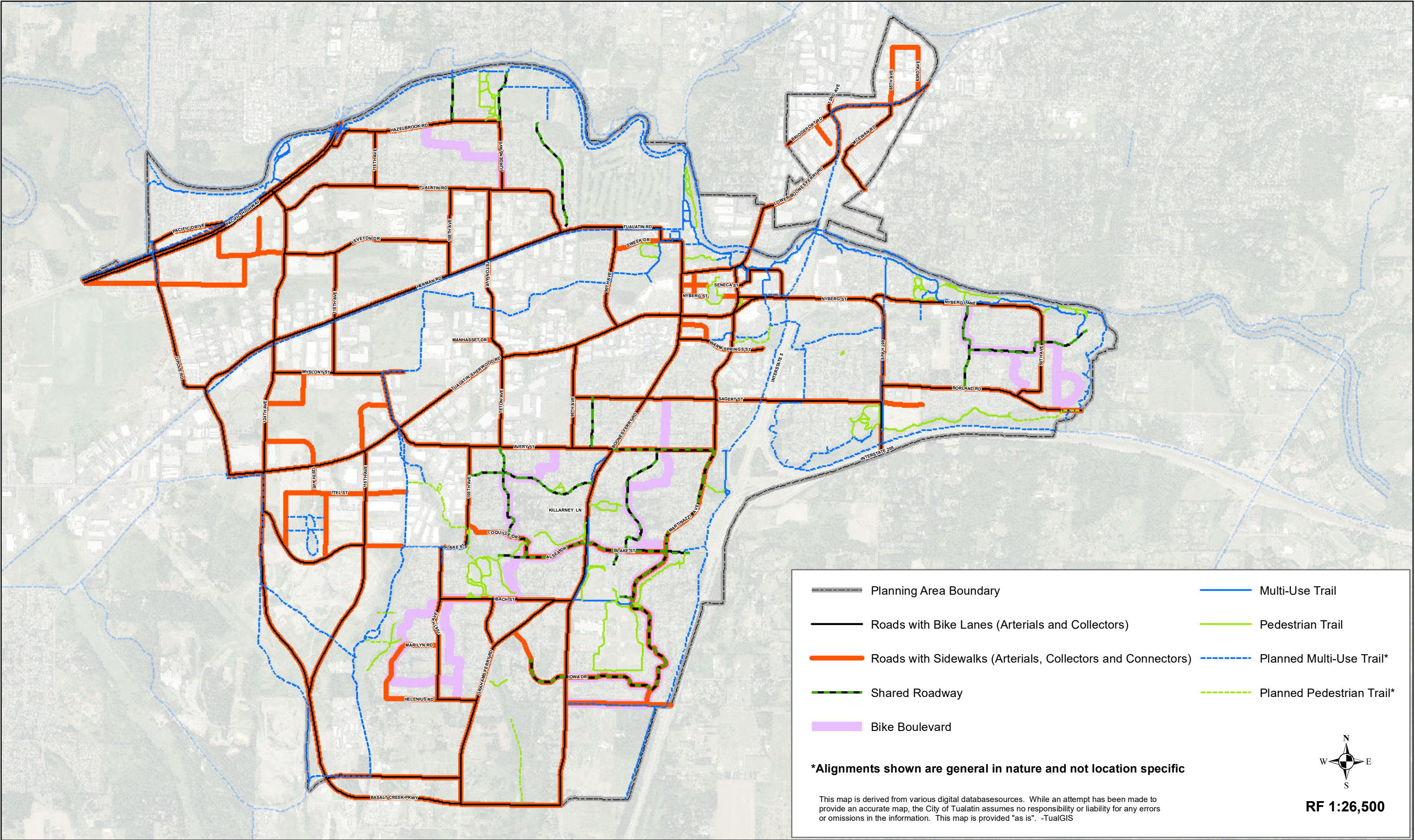











Figure 11-4: Bicycle and Pedestrian Plan

EXHIBIT 3 - TSP APPENDIX H - BICYCLE & PEDESTRIAN PLAN



	Planning Area Boundary		Multi-Use Trail
	Roads with Bike Lanes (Arterials and Collectors)		Pedestrian Trail
	Roads with Sidewalks (Arterials, Collectors and Connectors)		Planned Multi-Use Trail*
	Shared Roadway		Planned Pedestrian Trail*
	Bike Boulevard		

***Alignments shown are general in nature and not location specific**

This map is derived from various digital databasesources. While an attempt has been made to provide an accurate map, the City of Tualatin assumes no responsibility or liability for any errors or omissions in the information. This map is provided "as is". -TualGIS



RF 1:26,500