

TAX LOT 2203
TAX MAP 2S 1 15C

TAX LOT 2300
TAX MAP 2S 1 15C

TAX LOT 2200
TAX MAP 2S 1 15C

PROJECT SITE

EXCEPTION #11
VEHICLE DETECTOR LOOP
EASEMENT PER DOC. NO.
93046003

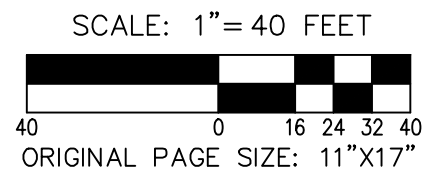
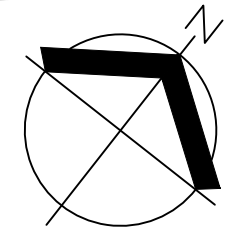
EXCEPTION #10
30' WIDE HIGHWAY ACCESS
AGREEMENT AREA PER
BOOK 407, PAGE 626

PACIFIC HWY WEST (OR99W) (SW PACIFIC HWY)

LEGEND

EXISTING EASEMENT

EXISTING EASEMENT TO BE VACATED



DATE: 10/08/2019

EASEMENT VACATION EXHIBIT	EXHIBIT
RIVER RIDGE ADDITION	A
AKS ENGINEERING & FORESTRY, LLC 12965 SW HERMAN RD, STE 100 TUALATIN, OR 97062 P: 503.563.6151 F: 503.563.6152 aks-eng.com	DRWN: WJD CHKD: CEG AKS JOB: 6892

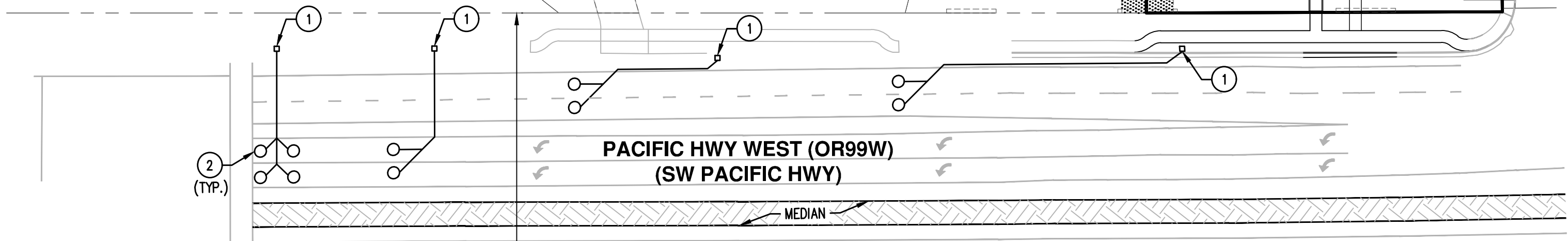
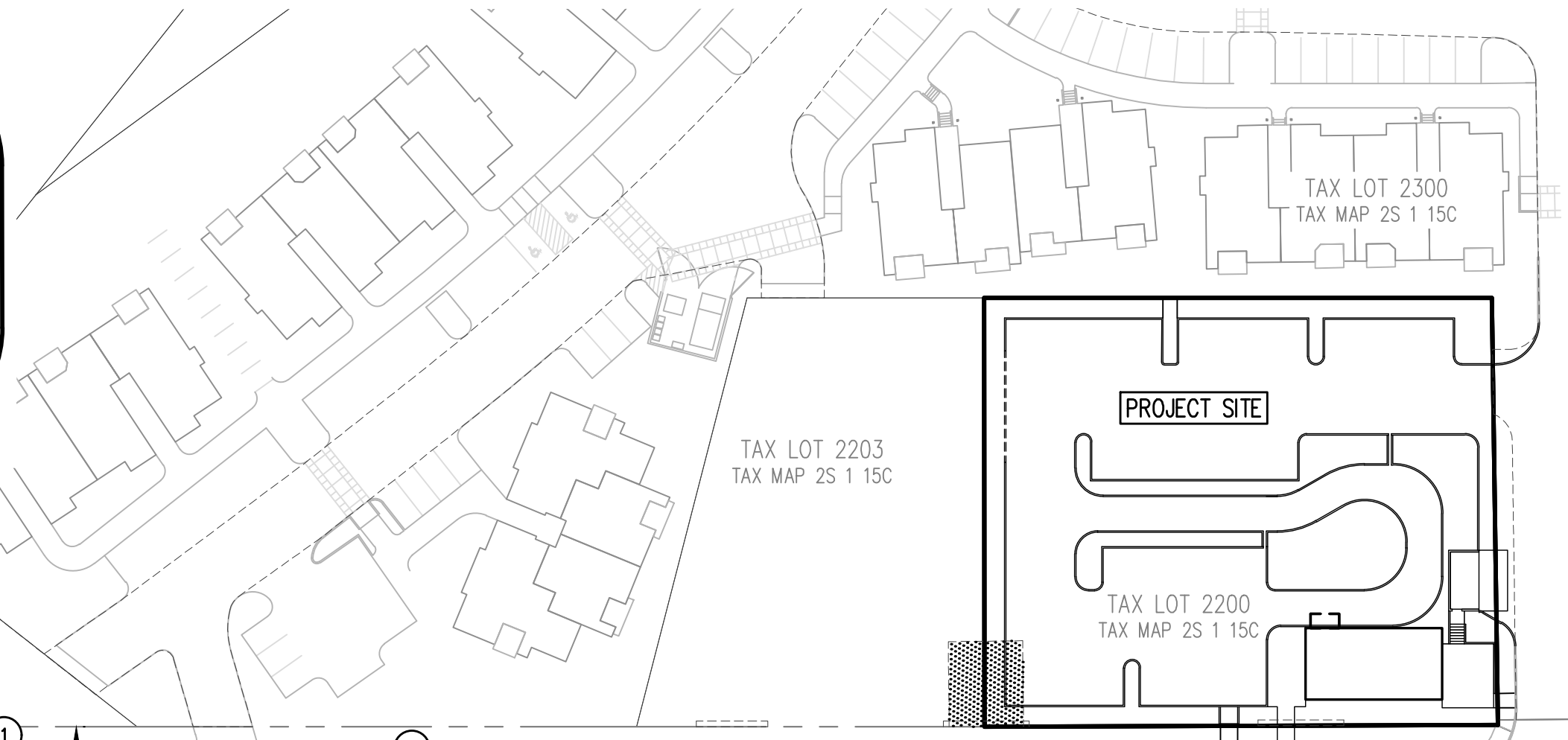


LEGEND

- EXISTING EASEMENT -----
- RIGHT-OF-WAY -----
- DETECTOR WRING —————
- EXISTING EASEMENT TO BE VACATED [Hatched Box]

KEYED NOTES:

1. APPROXIMATE LOCATION OF EXISTING DETECTOR LOOP JUNCTION BOX
2. APPROXIMATE LOCATION OF EXISTING VEHICLE DETECTOR LOOP

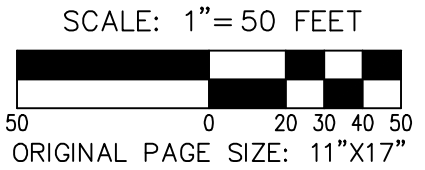
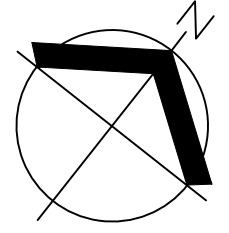


**PACIFIC HWY WEST (OR99W)
(SW PACIFIC HWY)**

MEDIAN

OR99W
RIGHT-OF-WAY

**SW 124TH
AVENUE**



DATE: 10/08/2019

DETECTOR LOOP EXHIBIT	EXHIBIT
RIVER RIDGE ADDITION	B
AKS ENGINEERING & FORESTRY, LLC 12965 SW HERMAN RD, STE 100 TUALATIN, OR 97062 P: 503.563.6151 F: 503.563.6152 aks-eng.com	DRWN: WJD CHKD: CEG AKS JOB: 6892

