



Boones Ferry Road Sidewalk and Bike Lane Project

City Council
February 14, 2022

Defining the Project

2017

The idea came from the community

2018

Project was featured in Measure 34-282, approved by voters

2020

Community confirmed the project should focus on filling in the gaps for walking and cycling

2021

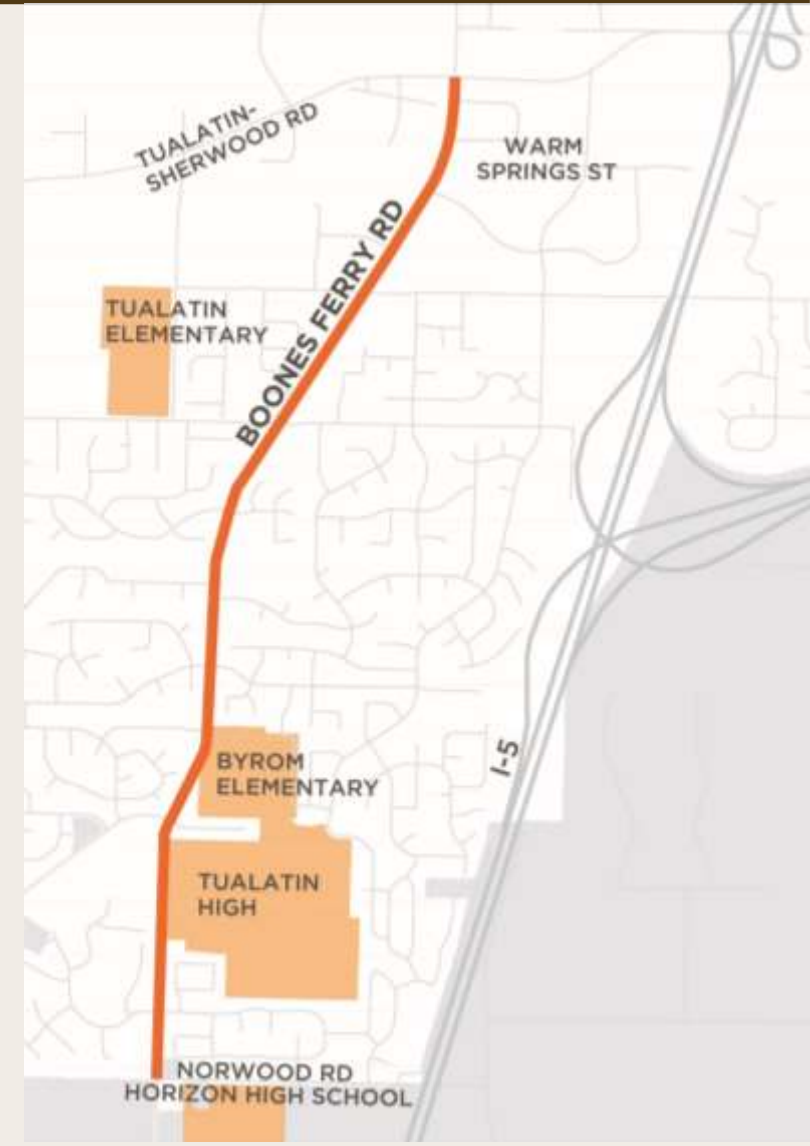
Community weighed in on specific needs and priorities

2022

Final design and phase one construction

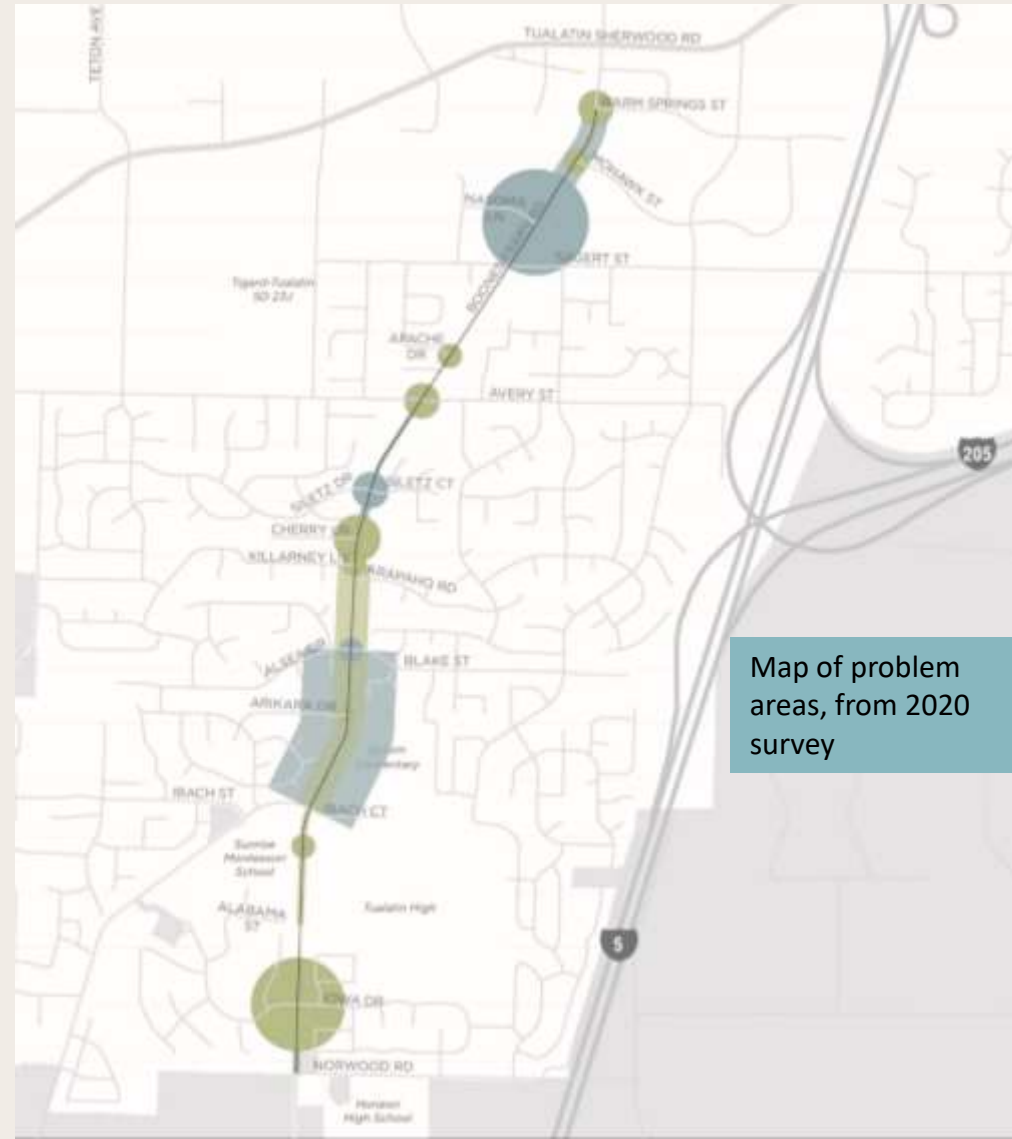
2023

Phase two construction



What we heard

- Boones Ferry Rd is an important place in Tualatin: it connects neighborhoods, parks, schools, and cities.
- People want to invest in making it better and safer.
- Incomplete sidewalks and bike lanes throughout the corridor create problems and make the corridor less safe for all the people who walk, bike, and take transit.



What we heard

People love the paths that wind through trees and away from the traffic, but many are in disrepair.



MAP OF NEEDS

- LEGEND**
- Bike Lane Gap
 - Curb, Sidewalk, and Driveway Deficiencies
 - Sidewalk Gap
 - Path Not Navigable
 - Inaccessible Corner Ramps
 - ↔ Enhanced Crossing Gaps
 - TriMet Transit Stop
 - TriMet Transit Stop (Non-ADA Compliant)
 - School Bus Stop
- CONDITIONS OUTSIDE PROJECT BOUNDARY
- Bike Lane Gap
 - Curb, Sidewalk, and Driveway Deficiencies



What we heard

Sidewalks are missing, severely damaged, or don't meet ADA requirements



MAP OF NEEDS

- LEGEND**
- Bike Lane Gap
 - Curb, Sidewalk, and Driveway Deficiencies
 - Sidewalk Gap
 - Path Not Navigable
 - Inaccessible Corner Ramps
 - ↔ Enhanced Crossing Gaps
 - TriMet Transit Stop
 - TriMet Transit Stop (Non-ADA Compliant)
 - School Bus Stop
- CONDITIONS OUTSIDE PROJECT BOUNDARY
- Bike Lane Gap
 - Curb, Sidewalk, and Driveway Deficiencies



What we heard

Bike lanes end unexpectedly, or are too narrow in many locations



MAP OF NEEDS

- LEGEND**
- Bike Lane Gap
 - Curb, Sidewalk, and Driveway Deficiencies
 - Sidewalk Gap
 - Path Not Navigable
 - Inaccessible Corner Ramps
 - ↔ Enhanced Crossing Gaps
 - TriMet Transit Stop
 - TriMet Transit Stop (Non-ADA Compliant)
 - School Bus Stop
- CONDITIONS OUTSIDE PROJECT BOUNDARY
- Bike Lane Gap
 - Curb, Sidewalk, and Driveway Deficiencies



What we heard

People want more safe, enhanced crosswalks



MAP OF NEEDS


LEGEND

- Bike Lane Gap
 - Curb, Sidewalk, and Driveway Deficiencies
 - Sidewalk Gap
 - Path Not Navigable
 - Inaccessible Corner Ramps
 - Enhanced Crossing Gaps
 - TriMet Transit Stop
 - TriMet Transit Stop (Non-ADA Compliant)
 - School Bus Stop
- CONDITIONS OUTSIDE PROJECT BOUNDARY
- Bike Lane Gap
 - Curb, Sidewalk, and Driveway Deficiencies



What we heard

Many corners and bus stops are not fully accessible to people using mobility devices



MAP OF NEEDS

- LEGEND**
- Bike Lane Gap
 - Curb, Sidewalk, and Driveway Deficiencies
 - Sidewalk Gap
 - Path Not Navigable
 - Inaccessible Corner Ramps
 - ↔ Enhanced Crossing Gaps
 - TriMet Transit Stop
 - TriMet Transit Stop (Non-ADA Compliant)
 - School Bus Stop
- CONDITIONS OUTSIDE PROJECT BOUNDARY**
- Bike Lane Gap
 - Curb, Sidewalk, and Driveway Deficiencies



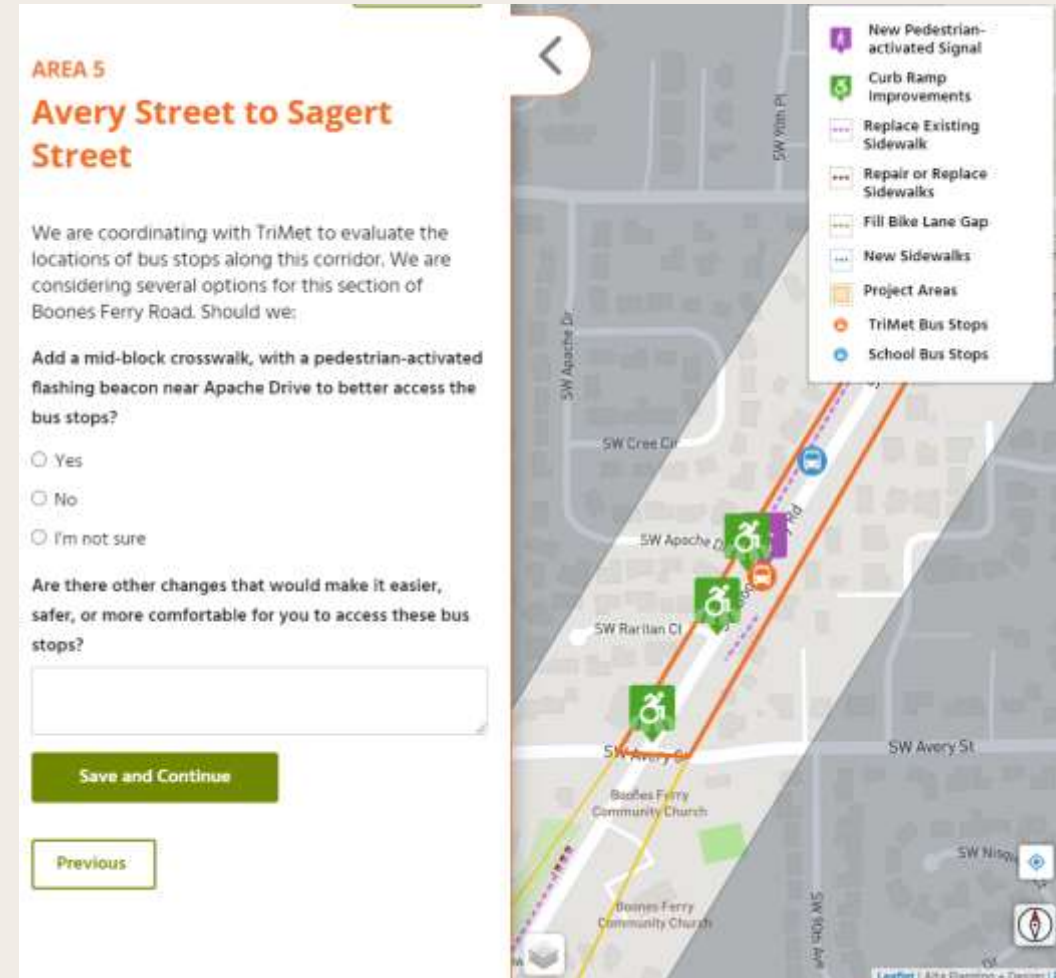
People are frustrated by the volume of trucks and cars, especially when they speed and don't stop at crosswalks.



SW Avery & Boones Ferry Road

We asked: **How should we prioritize the investment?** People weighed in:

- Attendees of in-person events: **76**
- Total project listserv subscribers: **190**
- Total number of survey respondents: **322**



AREA 5
Avery Street to Sagert Street

We are coordinating with TriMet to evaluate the locations of bus stops along this corridor. We are considering several options for this section of Boones Ferry Road. Should we:

Add a mid-block crosswalk, with a pedestrian-activated flashing beacon near Apache Drive to better access the bus stops?

Yes
 No
 I'm not sure

Are there other changes that would make it easier, safer, or more comfortable for you to access these bus stops?

Save and Continue

Previous

Legend:

- New Pedestrian-activated Signal
- Curb Ramp Improvements
- Replace Existing Sidewalk
- Repair or Replace Sidewalks
- Fill Bike Lane Gap
- New Sidewalks
- Project Areas
- TriMet Bus Stops
- School Bus Stops

We're an attractive risk!

Based on community input, we recommend using additional available program funding for this project

Outcome: to complete the entire 3-mile corridor



The Investments

Announcing the project:

- \$7m investment in making Boones Ferry Rd a safe corridor for Tualatin.
- Improvements throughout the 3-mile-long corridor that, altogether, will create a safe, continuous experience.

Planned Project

- Fill bike lane gap
- Replace existing sidewalk. Reconstruct driveway aprons if needed to meet ADA standards.
- Replace existing asphalt path with concrete sidewalk
- Interim improvement (re-stripe existing street to provide northbound bike lane)
- Possible right-turn improvements
- Bus stop improvements
- Bus stop location change
- Reconstruct corner ramps to meet standards for accessibility
- Install new pedestrian-activated flashing signal and crosswalk
- New curb extension

Red number = 2022 Construction
Blue number = 2023 Construction

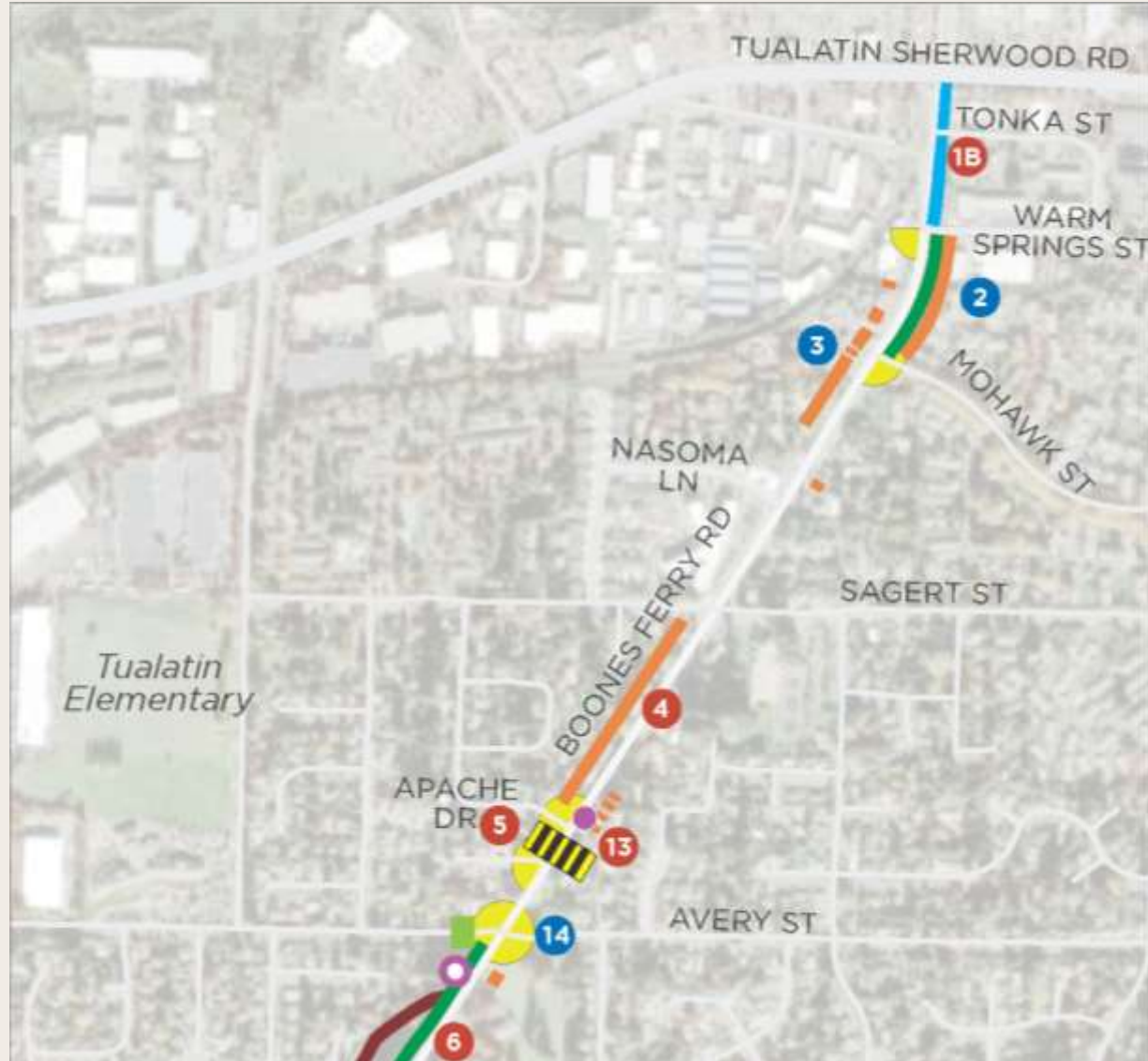
*Throughout: Modify striping as needed to create continuous buffered bike lanes on Boones Ferry Road



Planned Project

- █ Fill bike lane gap
- █ Replace existing sidewalk. Reconstruct driveway aprons if needed to meet ADA standards.
- █ Replace existing asphalt path with concrete sidewalk
- █ Interim improvement (re-stripe existing street to provide northbound bike lane)
- █ Possible right-turn improvements
- Bus stop improvements
- Bus stop location change
- Reconstruct corner ramps to meet standards for accessibility
- ▨ Install new pedestrian-activated flashing signal and crosswalk
- ▭ New curb extension

Red number = 2022 Construction
Blue number = 2023 Construction



Planned Project

-  Fill bike lane gap
-  Replace existing sidewalk. Reconstruct driveway aprons if needed to meet ADA standards.
-  Replace existing asphalt path with concrete sidewalk
-  Interim improvement (re-stripe existing street to provide northbound bike lane)
-  Possible right-turn improvements
-  Bus stop improvements
-  Bus stop location change
-  Reconstruct corner ramps to meet standards for accessibility
-  Install new pedestrian-activated flashing signal and crosswalk
-  New curb extension

Red number = 2022 Construction
Blue number = 2023 Construction



The project will provide :

- 3,085 feet of new or replaced sidewalks
- 12,400 feet of new bike lanes
- 2 additional enhanced crosswalks
- 9 improved bus stops (to meet ADA)
- 3,700 feet of rehabilitated pathways
- 29 ADA-compliant corner ramps



WE'RE FIXING THIS!
This location will be improved as a part of the
Boones Ferry Road Sidewalk and Bike Lane Project.

¡ESTAMOS ARREGLANDO ESTO!
Esta ubicación será mejorada como parte del Proyecto de
Aceras y Carriles para Bicicletas de Boones Ferry Road.

Visit boonesferrycorridor.com to learn more.
Visite boonesferrycorridor.com para obtener más información.



WE'RE FIXING THIS!
This location will be improved as a part of the
Boones Ferry Road Sidewalk and Bike Lane Project.

**¡ESTAMOS
ARREGLANDO ESTO!**
Esta ubicación será mejorada como parte del Proyecto de
Aceras y Carriles para Bicicletas de Boones Ferry Road.

Visit boonesferrycorridor.com to learn more.
Visite boonesferrycorridor.com para obtener más información.



WE'RE FIXING THIS!
This location will be improved as a part of the
Boones Ferry Road Sidewalk and Bike Lane Project.

¡ESTAMOS ARREGLANDO ESTO!
Esta ubicación será mejorada como parte del Proyecto de
Aceras y Carriles para Bicicletas de Boones Ferry Road.

Visit boonesferrycorridor.com to learn more.
Visite boonesferrycorridor.com para obtener más información.



WE'RE FIXING THIS!
This location will be improved as a part of the
Boones Ferry Road Sidewalk and Bike Lane Project.

**¡ESTAMOS
ARREGLANDO ESTO!**
Esta ubicación será mejorada como parte del Proyecto de
Aceras y Carriles para Bicicletas de Boones Ferry Road.

Visit boonesferrycorridor.com to learn more.
Visite boonesferrycorridor.com para obtener más información.



Tualatin
MOVING FORWARD
TRAFFIC FLOW • NEIGHBORHOOD SAFETY



WE'RE FIXING THIS!

This location will be improved as a part of the Boones Ferry Road Sidewalk and Bike Lane Project.

¡ESTAMOS ARREGLANDO ESTO!

Esta ubicación será mejorada como parte del Proyecto de Aceras y Carriles para Bicicletas de Boones Ferry Road.

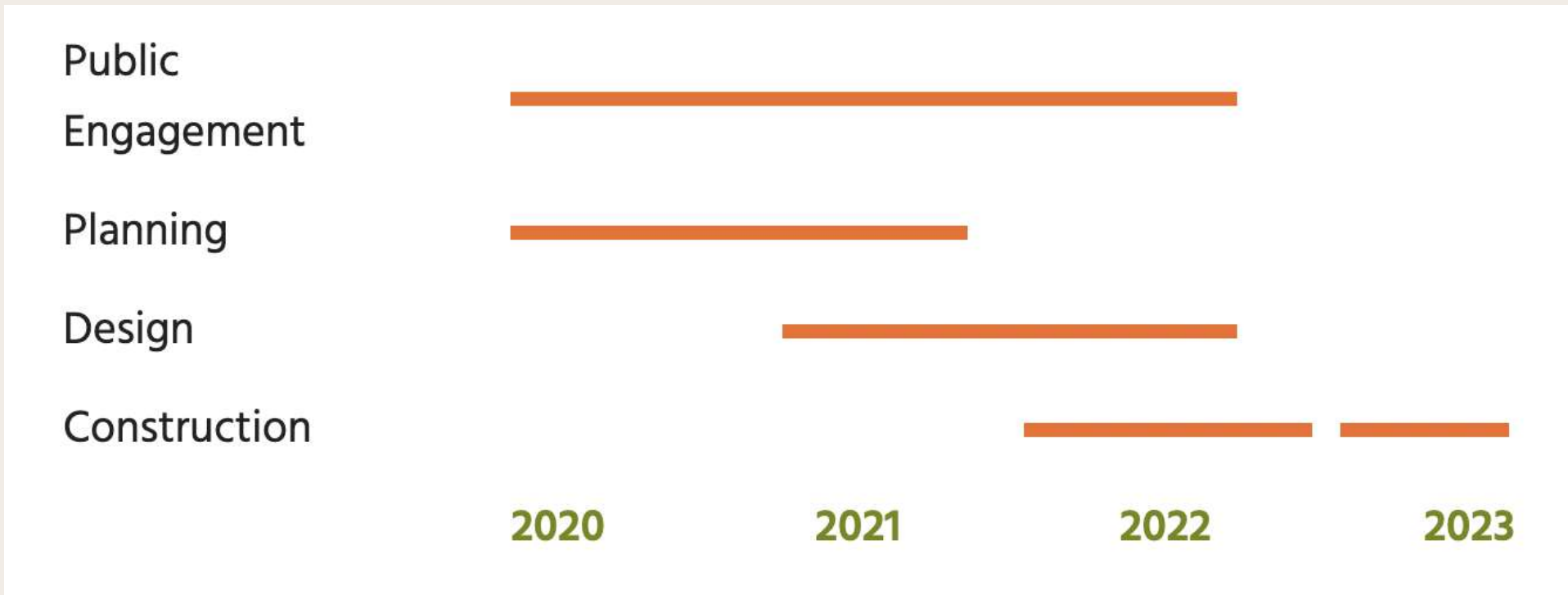
Visit boonesferrycorridor.com to learn more.

Visite boonesferrycorridor.com para obtener más información.



www.boonesferryroad.com

Timeline



Thank you!