



FOURTH

Annual Report

**City Council
December 13, 2021**

FOURTH Annual Report



City of Tualatin

- *Tonight: update on our fourth year – “The Best Yet”*
- *Highlight upcoming projects: “Just Around the Corner”*
- *Next quarterly report: Spring 2022*
- *Monitor progress at TualatinMovingForward.com*

2018

May 15

Election Night – Measure 34-282 approved by voters

August 8

Bonds sold at a premium, providing additional program funds

September

First project completed

2019

January

Program manager on board; team in place

January-May

Three more projects completed

2020

January-December

10 more projects completed;
8 projects underway

2021

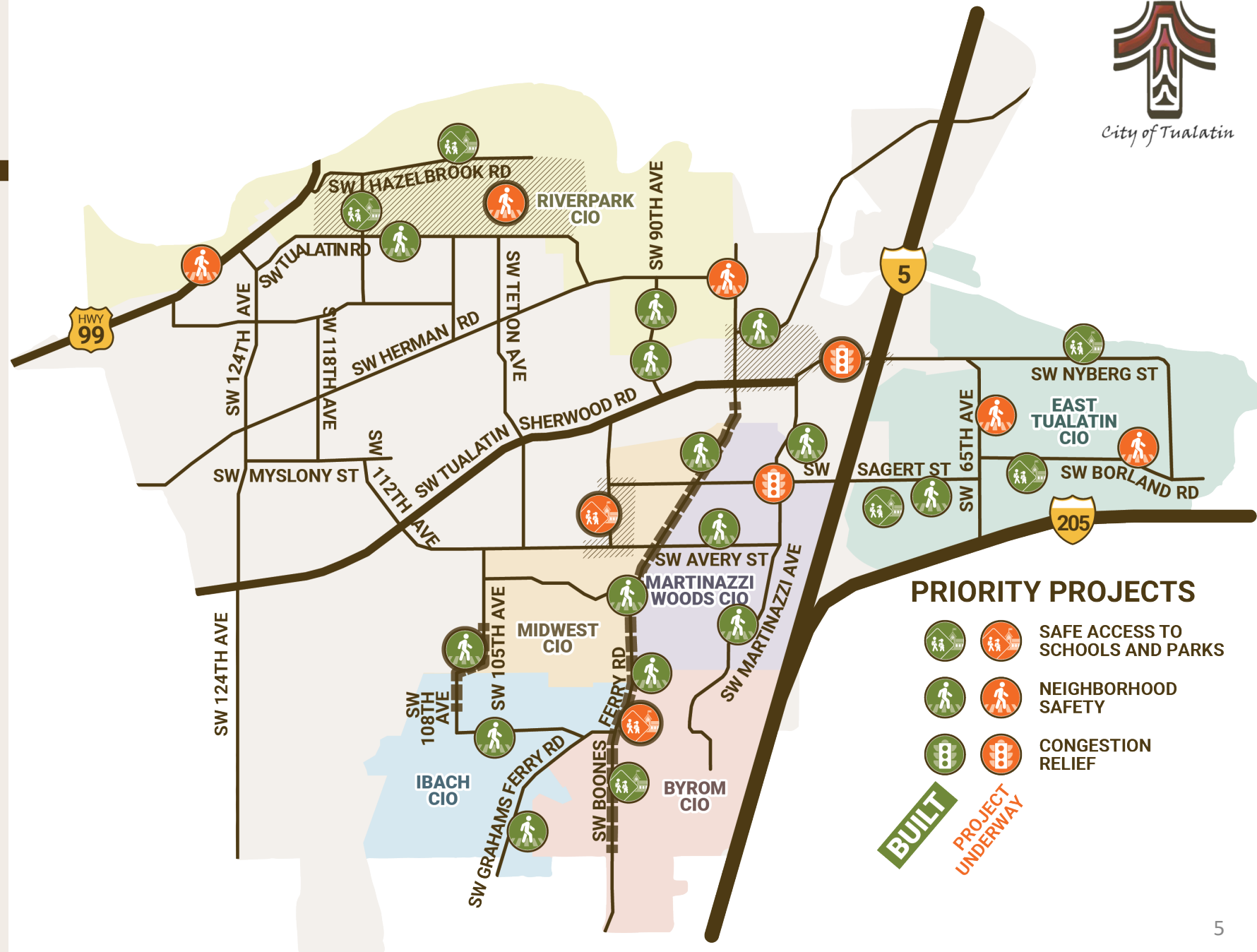
January-December




6 more projects completed;
14 more projects underway






20 Completed Projects and 14 More Underway








105th Ave/Blake St/108th Ave between Avery and Willow

- ✓ New – *much safer* – shared use path
- ✓ Pedestrian-activated flashing beacons
- ✓ High-visibility crossings
- ✓ Driver feedback sign
- ✓ Stream protected for fish passage




- ✓ Added a pedestrian-activated flashing beacon at the crosswalk
- ✓ Safe access to Horizon Christian School and TriMet transit stops

- ✓ 95th Ave and Avery St – Phase 1
- ✓ Tualatin Rd: Sweek Dr to Community Park – Phase 1
- ✓ 2021 NTSP Projects
 - Boones Ferry Rd at The Commons
 - Boones Ferry Rd at Arapaho St
 - Hazelbrook Rd at Jurgens Park
 - Nyberg Ln at 57th Ave

- ✓ Add a traffic signal to replace stop signs
- ✓ New sidewalks and crosswalks
- ✓ Improve bike lane striping
- ✓ Project completion in 2022





“Unnamed” by Monica Robertson



“Unnamed” by Derek Wilfong



“The Happy Deer” by Timothy McCarthy

Other Sidewalk Artwork on Display (Not Pictured Here)

“Unnamed” by Cassidy Wilfong

“Unnamed” by Chyna Haider

“Unnamed” by Cora Wilfong

“Cabbage” by Emma Brockway

“Alpaca Party” by Jenny Read Stout

“Good Boy” by KC Wilson

“Sugar Skull” by Maya Payne

“Doves” by Arturo Villasenor

“Sun and Moon” by Allison Craner

“Mastodon” by David Damian Jaimes

Boones Ferry Corridor Sidewalk and Bike Lane Project

- Add missing sidewalk segments and repair existing sidewalks and paths
- Reconstruct curb ramps to meet accessibility standards
- Install new pedestrian-activated flashing beacons and crosswalks
- Create continuous buffered bike lanes



- ✓ **Avery St. at Tualatin-Sherwood Rd:** Fill a 300-foot sidewalk gap along the south side of Avery St.
- ✓ **Martinazzi Ave. at Mohawk St:** Install pedestrian-activated flashing beacons at the crosswalk across Martinazzi Ave.
- ✓ **67th/68th Avenues loop at Stoneridge Park:** Add pedestrian improvements as identified by community members
- ✓ **Martinazzi Ave at Fred Meyer Driveway:** Upgrade corners and bus stop to meet ADA standards
- ✓ **Sagert St. Bridge/I-5 Walkway:** Install improvements to help people walking and biking across the bridge

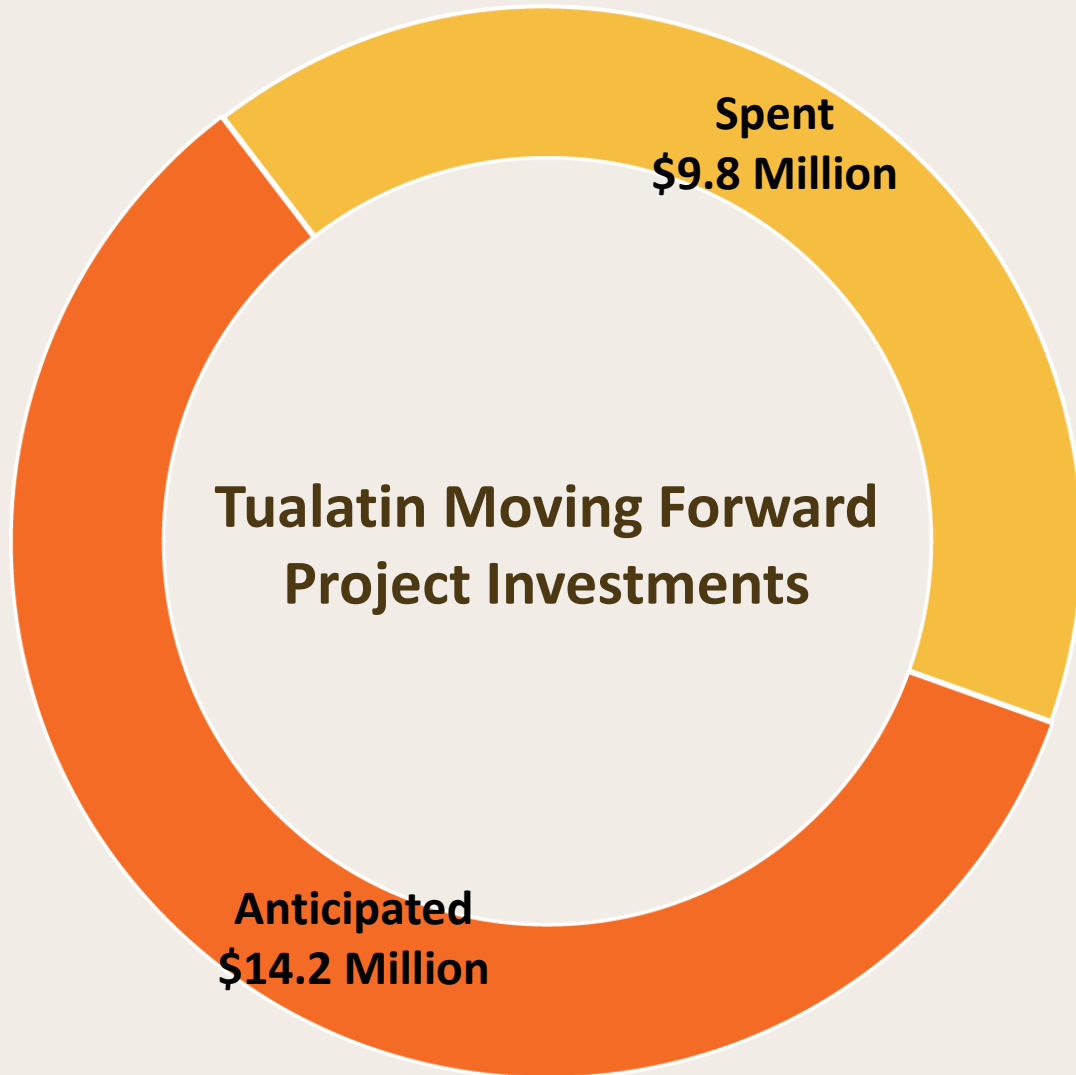
Tualatin Moving Forward Report Card – December 2021

BUILT	ESTIMATED COST
90th Ave and Sweek Dr	\$115,000
90th Ave Near Kaiser Permanente	\$102,000
115th Ave: Tualatin Rd to Hazelbrook Rd	\$15,100
Avery St: Boones Ferry Rd to Martinazzi Ave	\$31,100
Boones Ferry Rd at Arapaho St	\$100,000
Boones Ferry Rd at High School	\$616,000
Boones Ferry Rd at Siletz Dr	\$297,500
Boones Ferry Rd at Tualatin Commons	\$121,000
Borland Rd: Bridgeport Elementary to 60th Ave	\$104,600
Garden Corner Curves: Moratoc Dr to Willow St	\$3,384,000
Grahams Ferry Rd at Dogwood St	\$190,000
Hazelbrook Rd Crossing	\$106,000
Ibach St at Ibach Park	\$85,500
Martinazzi Ave: between Avery St and Dakota Dr	\$25,300
Mohawk St: East of Martinazzi Ave at PGE	\$22,700
Nasoma Ln: near Marquis Assisted Living	\$97,000
Nyberg Ln at 57th Ave	\$150,000
Sagert St at 72nd Ave	\$90,000
Sagert St at Atfalati Park	\$86,200
Tualatin Road: between 105th Ave and 115th Ave	\$141,700

UNDERWAY	
50th Ave and Wilke St	\$122,000
65th Ave near Meridian Park Hospital	\$251,000
95th Ave and Avery St (Tualatin Elementary School)	\$901,000
Boones Ferry Corridor Sidewalk and Bike Lane Project	\$7,000,000
Hazelbrook Area	\$785,000
Hwy 99W: Pony Ridge Neighborhood to 124th Ave	\$896,000
Martinazzi Ave and Sagert St	\$1,700,000
Stormwater Mitigation	\$1,016,000
Tualatin Rd: Sweek Dr to Community Park	\$665,000
Tualatin-Sherwood Rd: Martinazzi Ave to I-5	\$2,312,000

FUTURE	
67th/68th Avenues loop at Stoneridge Park	\$150,000
Avery St. at Tualatin-Sherwood Rd	\$100,000
Boones Ferry Rd at The Commons – Phase 2	\$150,000
Martinazzi Ave at Fred Meyer Driveway	\$100,000
Martinazzi Ave. at Mohawk St	\$100,000
Sagert St. Bridge/I-5 Walkway	\$70,000

Why \$24 Million?



- ✓ Total \$24+ million
 - ✓ Bonds sold at a premium
 - ✓ Interest earned on idle funds
- ✓ Additional funds must be spent for Tualatin Moving Forward program

Home > Local News > Tualatin Council Outlines 2021 Policy Priorities

Local News | Politics

Tualatin Council Outlines 2021 Policy Priorities

By Josh Kulla - April 1, 2021

Share 



The \$20 million Tualatin Moving Forward transportation bond will continue improving roads across the city in 2021, including the Garden Corner Curves shown here, and is one of the City Council's main priorities for this year. (COURTESY/BARNEY AND WORTH)

12/3/21, 11:53 AM

Pamplin Media Group - City celebrates reopening of Garden Corner Curves

City celebrates reopening of Garden Corner Curves

Ray Pitz November 19 2021

A Saturday celebration at the curves will include a marching band, a scavenger hunt, cider, donuts and more

Event Map & Schedule

STATION MAP



STATION ACTIVITIES

- 1 • Free Cider and Donuts
• Free Seed Packets and DIY Planting Station
• Event and Project Info
• Scavenger Hunt
- 2 • Raffle Tickets: Win a Gift Certificate to the Garden Corner Nursery
• Project Commemoration Speeches
• Learn about the new Shared Use Path
- 3 • Giant Bubble Show!
• Learn about the new Stormwater Facilities
- 4 • Games and Chalk Station
• Learn about the new Culvert
- 5 • Event and Project Info
• Free Seed Packets
• Scavenger Hunt
• Learn about the new Corridor Safety Improvements

FOURTH

Annual Report

En Español





City Council All-Electric Bus Tour – September 13, 2021




DISCUSSION





NEXT STEPS 




English Español


Tualatin
MOVING FORWARD
TRAFFIC FLOW – NEIGHBORHOOD SAFETY


PROJECTS FAQ ANNUAL REPORTS IN THE NEWS CONTACT

In May 2018, Tualatin voters approved a \$20 million G.O. bond measure to support high priority transportation projects, distributed citywide. The bond measure enables the City to move quickly to finance and build the priority projects within just a few years.

Project priorities are guided by community input demonstrating broad support for Tualatin's three most pressing transportation issues:

- 

Congestion Relief
New signals and added travel lanes and turning lanes on Tualatin-Sherwood Road and other streets
- 

Neighborhood Safety
New pedestrian crossings with signals and driver feedback signs that display speed
- 

Safe Access to Schools and Parks
New crosswalks, speed controls and sidewalks to and from schools