Notes:
1. This project is not located within a special flood hazard area per NCFRIS.
   Map #: 3710278700J Effective Date: 1/2/2008
2. Area calculated by coordinate geometry.
3. All lines surveyed by Survey Carolina, PLLC are indicated by bold lines. All lines not surveyed by Survey Carolina, PLLC are indicated by dashed lines.
4. No attempt was made by this survey to locate all underground utilities nor any other easements that would be revealed by a title search.
5. Tax PIN: 7707673796

STATE OF NORTH CAROLINA

I, _____ Review Officer of Randolph County, certify that the map or plat to which this certification is affixed meets all statutory requirements for recording.

_____ _____
Date Review Officer

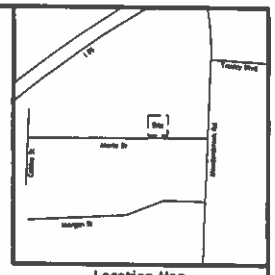

Location Map
(Not to Scale)

Impervious Site Data

New Tract 1:	
Buildings:	1,600 Sq. Ft.
Concrete/Pavement/ Gravel:	324 Sq. Ft.
Total Proposed:	1,924 Sq. Ft. / 10%
New Tract 2:	
Buildings:	1,600 Sq. Ft.
Concrete/Pavement/ Gravel	1,142 Sq. Ft.
Total Proposed:	2,742 Sq. Ft. / 13%

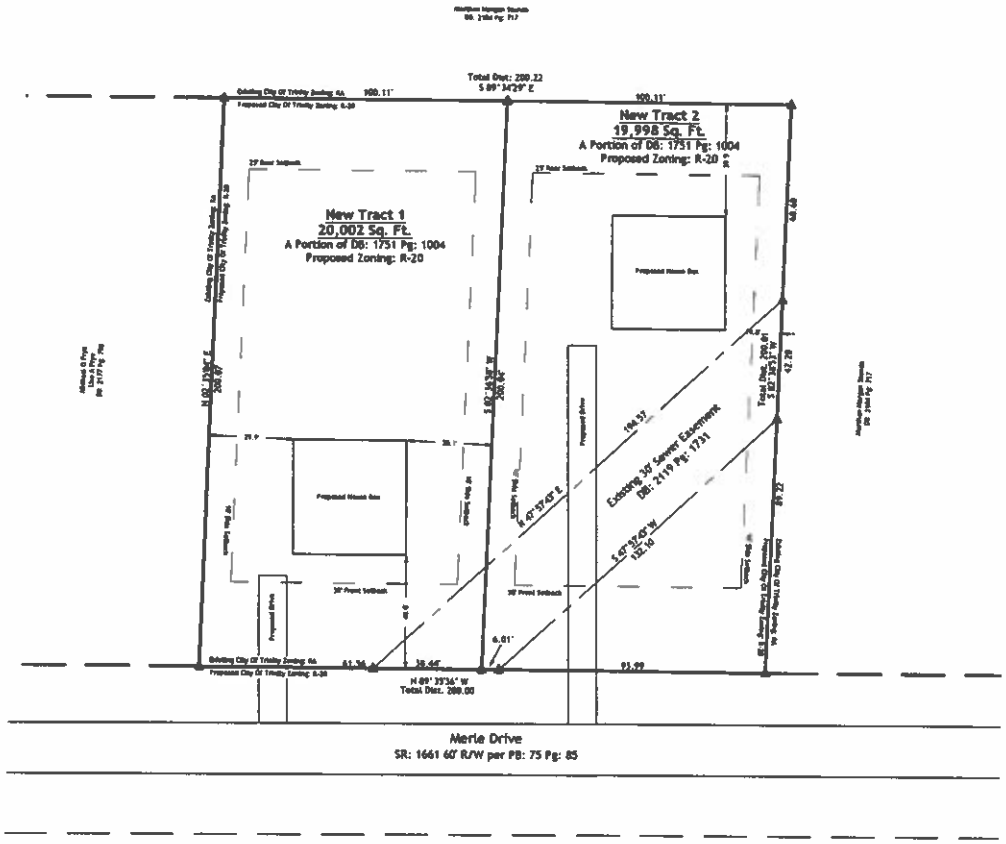



Owners:
Jonathan C Stunda
Kelly I Stunda
8800 Salute St
Raleigh, NC 27615

Site Plan For:

Bobby Earnhardt

City Of Trinity
Trinity Township Randolph County
North Carolina February 4, 2025
Deed Book: 1751 Pg: 1004
Plat Book: 75 Pg: 85
Scale: 1" = 30 US Survey Feet

Bar Scale:

0 30 60 90

SURVEY CAROLINA, PLLC
154 S. Fayetteville St, Suite B, Asheboro, NC 27203
Phone Number: 336 625-8000
Email: mail@surveycarolina.com
Firm #: P-1110
Dan W Tanner II L-4787

© 2025 Survey Carolina, Pllc

Drawn By: AJS Checked By: DWT Job #: 17304

THIS SURVEY IS NOT SUBJECT TO GS 47-30 AND IS NOT TO BE USED FOR RECORDING

PRELIMINARY PLAT - NOT FOR RECORDATION, CONVEYANCES, OR SALES