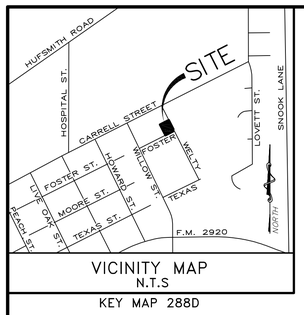

VICINITY MAP
N.T.S

KEY MAP 288D

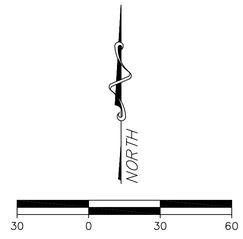

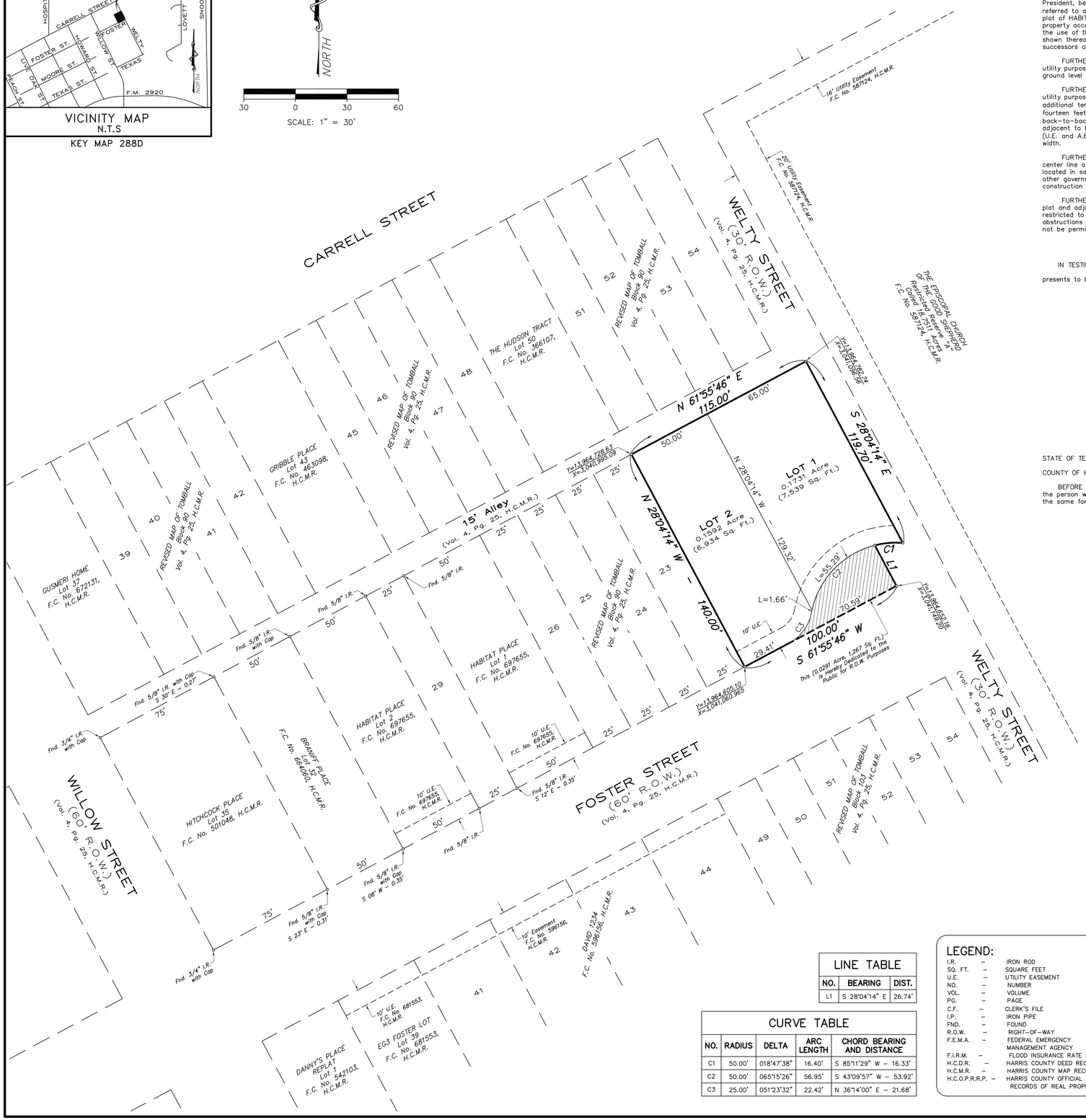
CARRELL STREET
WELTY STREET (30' R.O.W.) (Vol. 4, Pg. 25, H.C.M.R.)
WILLOW STREET (60' R.O.W.) (Vol. 4, Pg. 25, H.C.M.R.)
FOSTER STREET (60' R.O.W.) (Vol. 4, Pg. 25, H.C.M.R.)
15' Alley (Vol. 4, Pg. 25, H.C.M.R.)
16' Utility Easement F.C. No. 587124, H.C.M.R.
20' Utility Easement F.C. No. 587124, H.C.M.R.
THE EPISCOPAL CHURCH OF THE GOOD SHEPHERD Tract Reserve "A" Called 18.731 Acres F.C. No. 587124, H.C.M.R.
THE HUDSON TRACT Lot 50 F.C. No. 366107, H.C.M.R.
GRIBBLE PLACE Lot 43 F.C. No. 463098, H.C.M.R.
GUSMERI HOME Lot 37 F.C. No. 672131, H.C.M.R.
HABITAT PLACE Lot 2 F.C. No. 697655, H.C.M.R.
BRAWFF PLACE Lot 2 F.C. No. 686060, H.C.M.R.
HITCHCOCK PLACE Lot 35 F.C. No. 501048, H.C.M.R.
DANNY'S PLACE REPLAT Lot 1 F.C. No. 542103, H.C.M.R.
EGJ FOSTER LOT Lot 39 F.C. No. 681553, H.C.M.R.
DAVID 1234 F.C. No. 596156, H.C.M.R.
REVISED MAP OF TOMBALL Block 90 Vol. 4, Pg. 25, H.C.M.R.
N 61°55'46" E 115.00'
65.00'
50.00'
S 28°04'14" E 119.70'
N 28°04'14" W 129.32'
N 28°04'14" W 140.00'
LOT 1 0.1731 Acre (7,539 Sq. Ft.)
LOT 2 0.1592 Acre (6,934 Sq. Ft.)
L=55.29' C2
L=1.66'
70.59'
C1 L1
C3
10' U.E.
29.41'
S 61°55'46" W 100.00'
This (0.0291 Acre, 1,267 Sq. Ft.) is hereby Dedicated to the Public for R.O.W. Purposes
Y=13,964,729.63 X=3,040,995.09
Y=13,964,605.10 X=3,041,060.965
Y=13,964,652.16 X=3,041,149.30
Y=13,964,792.74 X=3,041,138.59
25' 25' 25'