

STATE OF TEXAS  
COUNTY OF HARRIS

WE, HOUSTON DECO BALLOONS LLC, A TEXAS LIMITED LIABILITY COMPANY, ACTING BY AND THROUGH SELLAPPERUMAGE ASANKA FERNANDO, OWNERS OF THE 0.8694 ACRE TRACT DESCRIBED IN THE ABOVE AND FOREGOING PLAT OF HOUSTON DECO BALLOONS, DO HEREBY MAKE AND ESTABLISH SAID SUBDIVISION OF SAID PROPERTY ACCORDING TO ALL LIENS, DEDICATIONS, RESTRICTIONS AND NOTATIONS ON SAID PLAT AND HEREBY DEDICATE TO THE USE OF THE PUBLIC FOREVER, ALL STREETS, ALLEYS, PARKS, WATERCOURSES, DRAINS, EASEMENTS, AND PUBLIC PLACES SHOWN THEREON FOR THE PURPOSES AND CONSIDERATIONS THEREIN EXPRESSED, AND DO HEREBY BIND MYSELF, MY HEIRS, SUCCESSORS AND ASSIGNS TO WARRANT AND FOREVER DEFEND THE TITLE TO THE LAND SO DEDICATED.

FURTHER, OWNERS HAVE DEDICATED AND BY THESE PRESENTS DO DEDICATE TO THE USE OF THE PUBLIC FOR PUBLIC UTILITY PURPOSES FOREVER AN UNOBSTRUCTED AERIAL EASEMENT FIVE FEET IN WIDTH FROM A PLANE 20 FEET ABOVE THE GROUND LEVEL UPWARD, LOCATED ADJACENT TO ALL PUBLIC UTILITY EASEMENTS SHOWN HEREON.

FURTHER, OWNERS DO HEREBY COVENANT AND AGREE THAT ALL OF THE PROPERTY WITHIN THE BOUNDARIES OF THIS PLAT SHALL BE RESTRICTED TO PROVIDE THAT DRAINAGE STRUCTURES UNDER PRIVATE DRIVEWAYS SHALL HAVE A NET DRAINAGE OPENING AREA OF SUFFICIENT SIZE TO PERMIT THE FREE FLOW OF WATER WITHOUT BACKWATER AND IN NO INSTANCE HAVE A DRAINAGE OPENING OF LESS THAN ONE AND THREE QUARTERS SQUARE FEET (18-INCH DIAMETER) WITH CULVERTS OR BRIDGES TO BE PROVIDED FOR ALL PRIVATE DRIVEWAYS OR WALKWAYS CROSSING SUCH DRAINAGE FACILITIES.

FURTHER, OWNERS DO HEREBY DEDICATE TO THE PUBLIC A STRIP OF LAND 15 FEET WIDE ON EACH SIDE OF THE CENTERLINE OF ANY AND ALL BAYOUS, CREEKS, GULLIES, RAVINES, DRAWS, SLOUGHS, OR OTHER NATURAL DRAINAGE COURSES LOCATED AND DEPICTED UPON IN SAID PLAT, AS EASEMENTS FOR DRAINAGE PURPOSES, GIVING THE CITY OF TOMBALL, HARRIS COUNTY, OR ANY OTHER GOVERNMENTAL AGENCY, THE RIGHT TO ENTER UPON SAID EASEMENT AT ANY AND ALL TIMES FOR THE PURPOSE OF CONSTRUCTION AND MAINTENANCE OF DRAINAGE FACILITIES AND STRUCTURES.

FURTHER, OWNERS DO HEREBY COVENANT AND AGREE THAT ALL OF THE PROPERTY WITHIN THE BOUNDARIES OF THIS PLAT AND ADJACENT TO ANY DRAINAGE EASEMENT, DITCH, GULLY, CREEK, OR NATURAL DRAINAGEWAY SHALL HEREBY BE RESTRICTED TO KEEP SUCH DRAINAGEWAYS AND EASEMENTS CLEAR OF FENCES, BUILDINGS, PLANTING, AND OTHER OBSTRUCTIONS TO THE OPERATION AND MAINTENANCE OF THE DRAINAGE FACILITY AND THAT SUCH ABUTTING PROPERTY SHALL NOT BE PERMITTED TO DRAIN DIRECTLY INTO THIS EASEMENT, EXCEPT BY MEANS OF AN APPROVED DRAINAGE STRUCTURE.

IN TESTIMONY WHEREOF, THE HOUSTON DECO BALLOONS LLC, A TEXAS LIMITED LIABILITY COMPANY HAS CAUSED THESE PRESENTS TO BE SIGNED BY SELLAPPERUMAGE ASANKA FERNANDO, MANAGING MEMBER, AND ITS COMMON SEAL HERETO AFFIXED THIS \_\_\_\_ DAY OF \_\_\_\_\_, 202\_\_.

HOUSTON DECO BALLOONS LLC, A TEXAS LIMITED LIABILITY COMPANY

BY: \_\_\_\_\_  
SELLAPPERUMAGE ASANKA FERNANDO, MANAGING MEMBER

STATE OF TEXAS  
COUNTY OF HARRIS

BEFORE ME, THE UNDERSIGNED AUTHORITY, ON THIS DAY PERSONALLY APPEARED SELLAPPERUMAGE ASANKA FERNANDO, KNOWN TO ME TO BE THE PERSON WHOSE NAME IS SUBSCRIBED TO THE FOREGOING INSTRUMENT AND ACKNOWLEDGED TO ME THAT THEY EXECUTED THE SAME FOR THE PURPOSES AND CONSIDERATIONS THEREIN EXPRESSED, AND IN THE CAPACITY THEREIN AND HEREIN STATED.

GIVEN UNDER MY HAND AND SEAL OF OFFICE, THIS \_\_\_\_ DAY OF \_\_\_\_\_, 202\_\_.

NOTARY PUBLIC IN AND FOR THE STATE OF TEXAS

MY COMMISSION EXPIRES: \_\_\_\_\_

THIS IS TO CERTIFY THAT THE PLANNING AND ZONING COMMISSION OF THE CITY OF TOMBALL HAS APPROVED THIS PLAT AND SUBDIVISION OF HOUSTON DECO BALLOONS IN CONFORMANCE WITH THE LAWS OF THE STATE AND THE ORDINANCES OF THE CITY AS SHOWN HEREON AND AUTHORIZED THE RECORDING OF THIS PLAT THIS \_\_\_\_ DAY OF \_\_\_\_\_, 202\_\_.

CRAIG T. MEYERS, P.E., CFM  
COMMUNITY DEVELOPMENT DIRECTOR

I, TENESHIA HUDSPETH, COUNTY CLERK OF HARRIS COUNTY, TEXAS, DO HEREBY CERTIFY THAT THE WITHIN INSTRUMENT WITH ITS CERTIFICATE OF AUTHENTICATION WAS FILED FOR REGISTRATION IN MY OFFICE ON \_\_\_\_ 202\_\_ AT \_\_\_\_ O'CLOCK \_\_\_\_ M., AND DULY RECORDED ON \_\_\_\_ 202\_\_ AT \_\_\_\_ O'CLOCK \_\_\_\_ M., AND AT FILM CODE NUMBER \_\_\_\_\_ OF THE MAP RECORDS OF HARRIS COUNTY FOR SAID COUNTY.

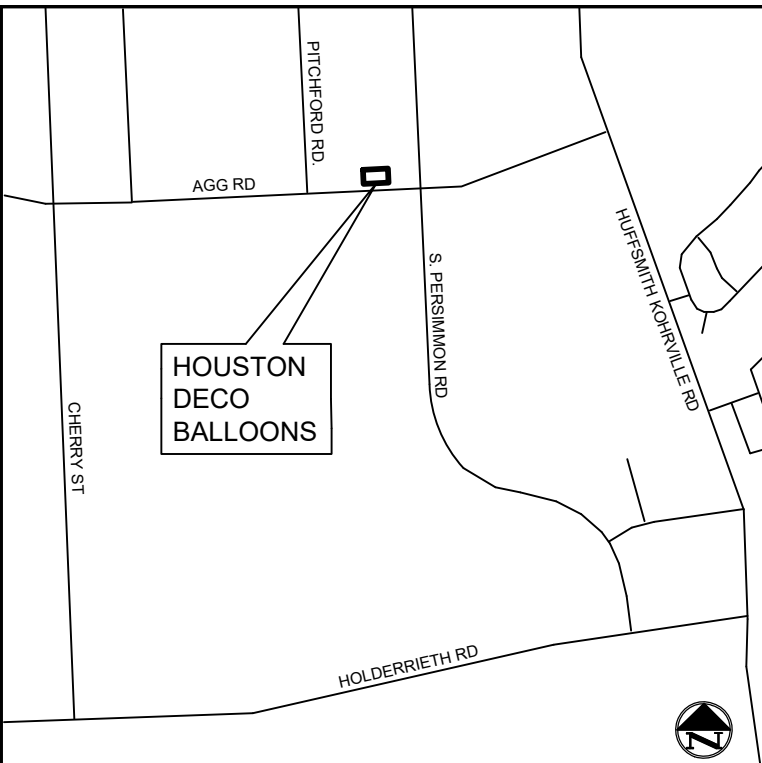

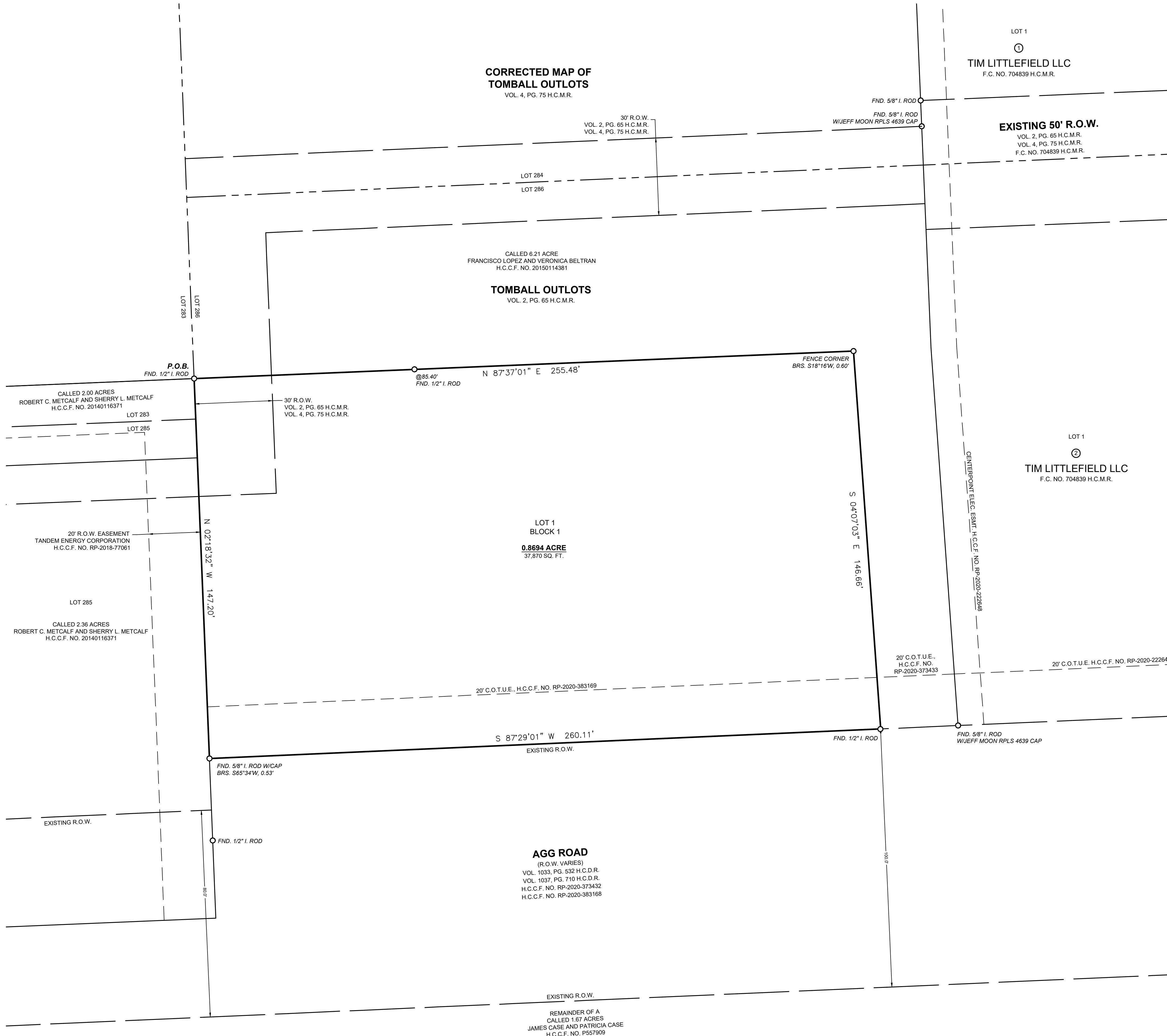
WITNESS MY HAND AND SEAL OF OFFICE, AT HARRIS COUNTY, TEXAS, THE DAY AND DATE LAST ABOVE WRITTEN.

TENESHIA HUDSPETH  
COUNTY CLERK  
OF HARRIS COUNTY

BY: \_\_\_\_\_  
DEPUTY

I, SEAN CONLEY, AM REGISTERED UNDER THE LAWS OF THE STATE OF TEXAS TO PRACTICE THE PROFESSION OF SURVEYING AND HEREBY CERTIFY THAT THE ABOVE SUBDIVISION IS TRUE AND CORRECT. WAS PREPARED FROM AN ACTUAL SURVEY OF THE PROPERTY MADE UNDER MY SUPERVISION ON THE GROUND, THAT ALL BOUNDARY CORNERS, ANGLE POINTS, POINTS OF CURVATURE, AND OTHER POINTS OF REFERENCE HAVE BEEN MARKED WITH IRON (OR OTHER SUITABLE PERMANENT METAL) PIPES OR RODS HAVING AN OUTSIDE DIAMETER OF NOT LESS THAN FIVE-EIGHTHS INCH AND A LENGTH OF NOT LESS THAN THREE FEET, AND THAT THE PLAT BOUNDARY CORNERS HAVE BEEN TIED TO THE NEAREST SURVEY CORNER.

SEAN CONLEY  
TEXAS REGISTRATION NUMBER 6739



VICINITY MAP  
SCALE: 1" = 2000'  
KEY MAP 289J

**LEGEND**

B.L.	BUILDING LINE
C.O.T.U.E.	CITY OF TOMBALL UTILITY EASEMENT
F.C. NO.	FILM CODE NUMBER
FND.	FOUND
H.C.C.F. NO.	HARRIS COUNTY CLERK'S NUMBER
H.C.M.R.	HARRIS COUNTY MAP RECORDS
I.	IRON
P.O.B.	POINT OF BEGINNING
R.O.W.	RIGHT-OF-WAY
SQ. FT.	SQUARE FEET

**NOTES**

- BEARING ORIENTATION IS BASED ON THE TEXAS COORDINATE SYSTEM OF 1983, SOUTH CENTRAL ZONE.
- ACCORDING TO FEMA FIRM PANEL NO. 48201C0230L (EFFECTIVE DATE 06/16/2007), THIS PROPERTY IS IN ZONE "X" AND IS NOT IN THE 0.2% ANNUAL CHANCE FLOOD PLAIN.
- THIS SURVEY WAS MADE IN RELIANCE OF THAT CERTAIN CITY PLANNING LETTER ISSUED BY OLD REPUBLIC NATIONAL TITLE INSURANCE COMPANY, FILE NO. HT078163, DATED EFFECTIVE MAY 2, 2024.
- PUBLIC EASEMENTS DENOTED ON THIS PLAT ARE HEREBY DEDICATED TO THE PUBLIC FOREVER, ANY PUBLIC UTILITY, INCLUDING THE CITY OF TOMBALL, SHALL HAVE THE RIGHT AT ALL TIMES, OF INGRESS AND EGRESS TO AND FROM AND UPON SAID EASEMENTS FOR THE PURPOSE OF CONSTRUCTION, RECONSTRUCTION, INSPECTION, PATROLLING, MAINTAINING AND ADDING TO OR REMOVING ALL OR PART OF ITS RESPECTIVE SYSTEMS WITHOUT THE NECESSITY OF ANY TIME OF PROCURING THE PERMISSION OF THE PROPERTY OWNER, ANY PUBLIC UTILITY, INCLUDING THE CITY OF TOMBALL, SHALL HAVE THE RIGHT TO MOVE AND KEEP MOVED ALL OR PART OF ANY BUILDING, FENCES, TREES, SHRUBS, OTHER GROWTHS OR IMPROVEMENTS THAT IN ANY WAY ENDANGER OR INTERFERE WITH THE CONSTRUCTION, MAINTENANCE OR EFFICIENCY OF ITS RESPECTIVE SYSTEMS ON ANY OF THE EASEMENTS SHOWN ON THIS PLAT. NEITHER THE CITY OF TOMBALL NOR ANY OTHER PUBLIC UTILITY SHALL BE RESPONSIBLE FOR ANY DAMAGES TO PROPERTY WITHIN AN EASEMENT ARISING OUT OF THE REMOVAL OR RELOCATION OF ANY OBSTRUCTION IN THE PUBLIC EASEMENT.
- ALL OIL/GAS PIPELINES OR PIPELINE EASEMENTS WITH OWNERSHIP THROUGH THE SUBDIVISION HAVE BEEN SHOWN.
- ALL OIL/GAS WELLS WITH OWNERSHIP (PLUGGED, ABANDONED, AND/OR ACTIVE) THROUGH THE SUBDIVISION HAVE BEEN SHOWN.
- NO BUILDING OR STRUCTURE SHALL BE CONSTRUCTED ACROSS ANY PIPELINES, BUILDING LINES, AND/OR EASEMENTS. BUILDING SETBACK LINES WILL BE REQUIRED ADJACENT TO OIL/GAS PIPELINES. THE SETBACKS AT A MINIMUM SHOULD BE 15 FEET OFF CENTERLINE OF LOW PRESSURE GAS LINES, AND 30 FEET OFF CENTERLINE OF HIGH PRESSURE GAS LINES.
- THIS PLAT DOES NOT ATTEMPT TO AMEND OR REMOVE ANY VALID COVENANTS OR RESTRICTIONS.
- A TEN FOOT WIDE CITY OF TOMBALL UTILITY EASEMENT IS HEREBY DEDICATED TO THIS PLAT AND IS CENTERED ON THE GAS MAIN EXTENSION FROM THE CITY OF TOMBALL RIGHT-OF-WAY OR CITY OF TOMBALL UTILITY EASEMENT UP TO AND AROUND THE GAS METER.

**HOUSTON DECO BALLOONS**

BEING A SUBDIVISION OF  
0.8694 ACRE OF LAND  
AND BEING A PARTIAL REPLAT OF OUTLOT 286  
OF TOMBALL TOWNSITE,  
A SUBDIVISION PER PLAT  
RECORDED UNDER VOLUME 2, PAGE 65  
OF THE HARRIS COUNTY MAP RECORDS  
SITUATED IN THE  
JESSE PRUITT SURVEY, ABSTRACT 629  
CITY OF TOMBALL  
HARRIS COUNTY, TEXAS

1 BLOCK, 1 LOT  
SCALE: 1" = 20'  
DATE: MAY, 2024

OWNER  
HOUSTON DECO BALLOONS LLC  
12307 NORTHPOINTE RIDGE LANE  
TOMBALL, TX 77377

SURVEYOR

CONLEY LAND SERVICES, LLC  
11003 BUTTONWOOD CREEK TRAIL  
TOMBALL, TX 77375  
TEL: 832-729-4997  
CONLEYLAND.COM  
TBPELS FIRM NO. 10194732