
City of Tomball Mowing Operations

April 01, 2024



Discussion Topics

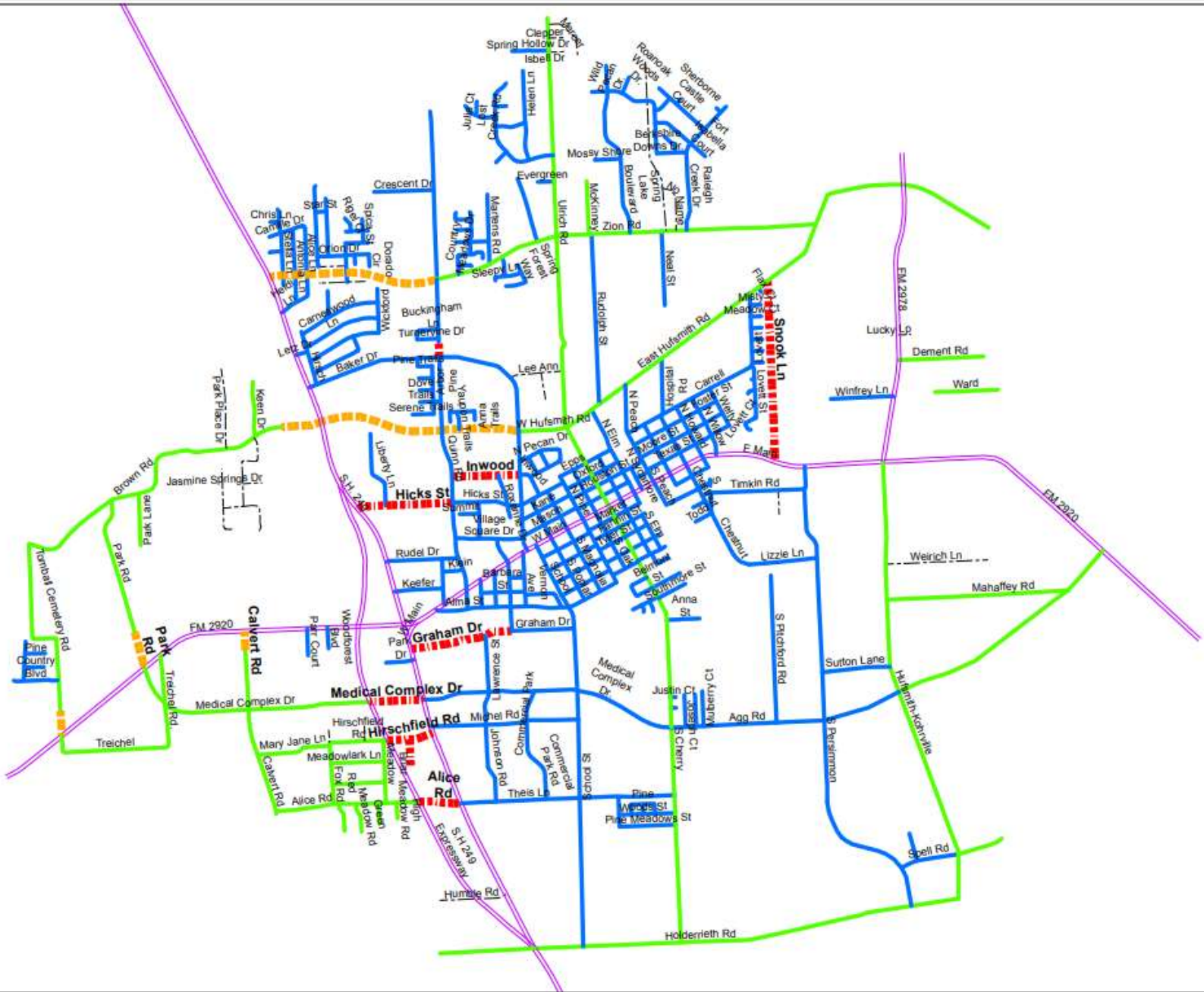
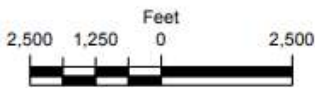
- Mowing Operations
 - City of Tomball and Harris County Rights-of-Way responsibilities
 - City Mowing areas





Legend

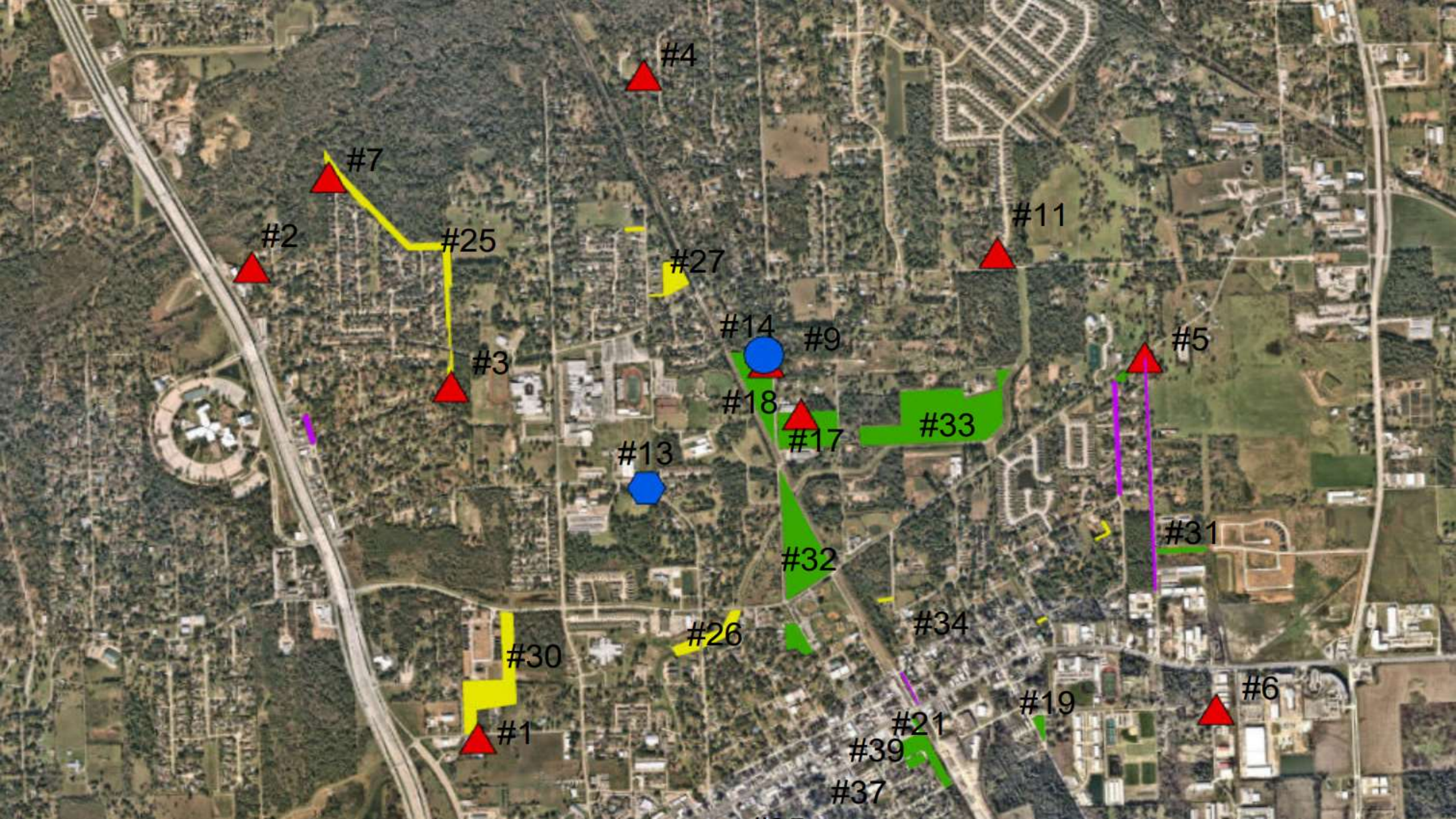
-  CITY OF TOMBALL
-  HARRIS COUNTY
-  PRIVATE
-  TXDOT
-  PROPOSED HARRIS COUNTY
-  PROPOSED CITY OF TOMBALL



Document Path: T:\Tomball Utilities\2019 HCAD.mxd

NOTE: The location of all facilities is for general reference only and must be verified in the field before excavation can begin.





#4

#7

#2

#25

#27

#11

#3

#14

#9

#5

#18

#17

#33

#13

#32

#31

#26

#34

#30

#1

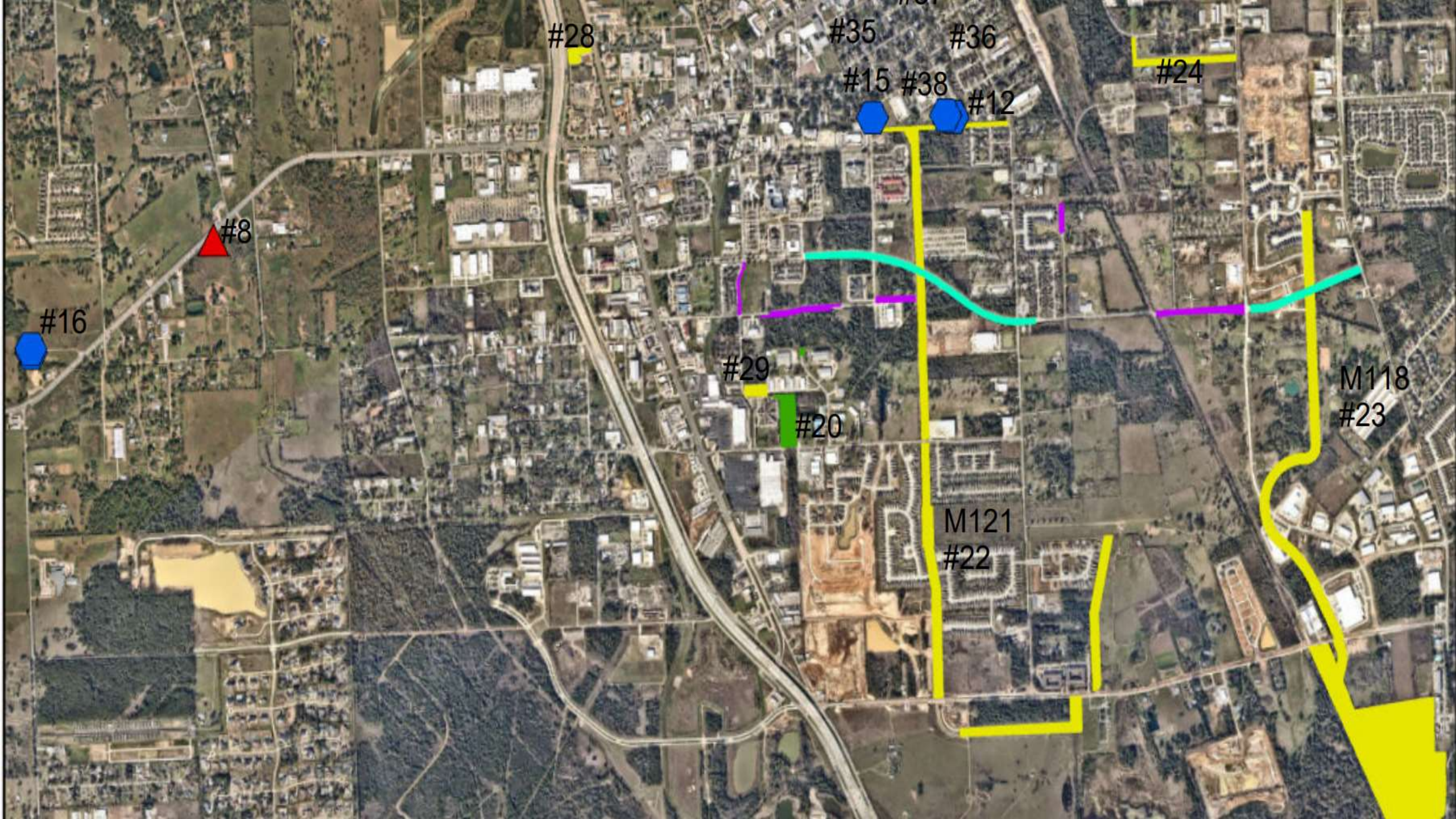
#6

#39

#19

#21

#37



#28

#35

#36

#24

#15

#38

#12

#8

#16

#29


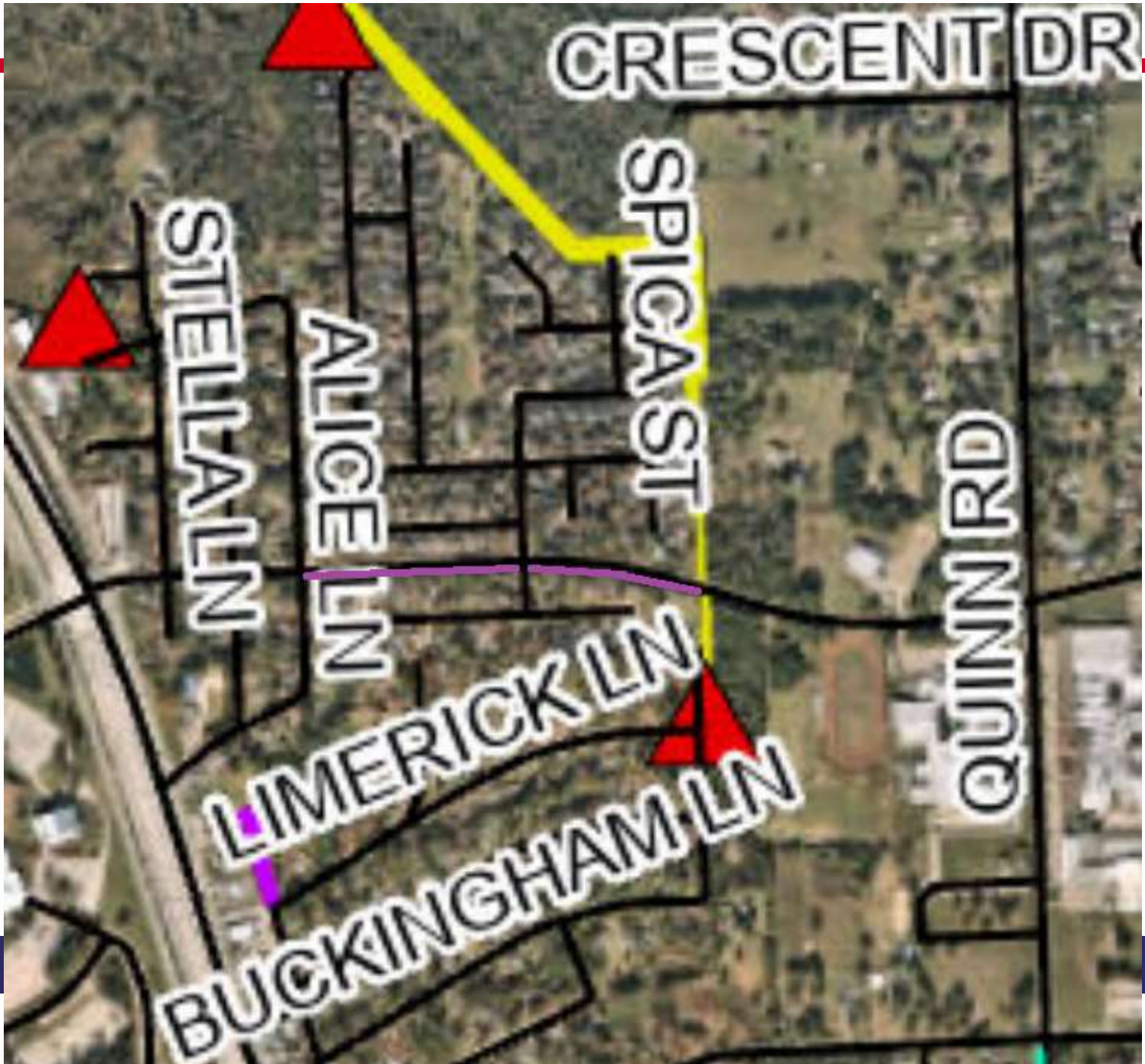
#20

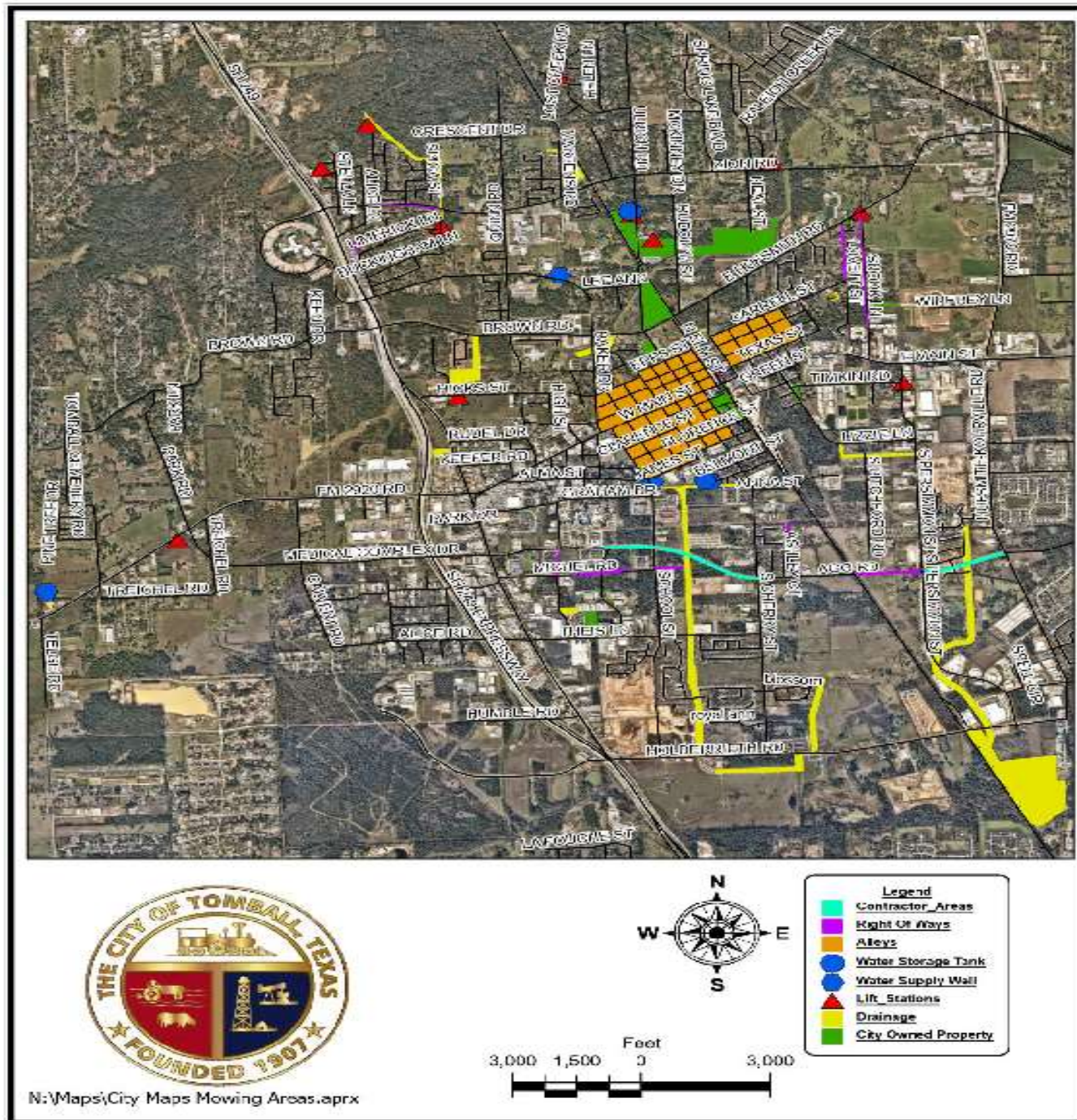
M118
#23

M121
#22

CITY PROPERTIES			DRAINAGE		
LIFT STATIONS	ACERAGE	Map Number			
Hicks St #4	0.00	1	M121	42.34	22
Tomball Hills #5	0.55	2	M118	24.53	23
Sherwood Forest #6	0.61	3	Lizzie Ln Drainage Channel	3.90	24
Hunterwood #7	0.02	4	Sherwood Forest Drainage Channel	7.16	25
Snook #8	0.30	5	Baker St Drainage Channel	3.57	26
Persimmon #9	0.04	6	Martens Rd Detention/ Drainage Eas.	2.93	27
North Star #10	0.47	7	Kroger Detention	1.33	28
FM 2920 #3	0.02	8	Johnson Road Detention	1.34	29
Juergens Park LS	0.00	9	Liberty Detention	11.68	30
Matheson Park LS	0.00	10	OTHER PROPERTIES		
Raleigh Creek #11	0.00	11	Snook Lot	0.75	31
WATER WELLS			Hufsmith across from ball park	14.20	32
Pine St 1&2	1.28	12	Landfill	26.71	33
Baker St	1.06	13	*All Allways not blocked by fencing*		
Ulrich Tower	0.28	14	Peach St - N Willow	4.00	34
School St	0.45	15	Baker Dr - N Elm	5.00	35
Well 5&6	2.22	16	Poplar St - Walnut	3.00	36
PARKS			CONTRACT MOWING		
Matheson	9.62	17	401 Market St	0.65	37
Juergens	7.86	18	501 James St	4.00	38
MLK	0.94	19	221 Market St	0.15	39
Theis Attaway	4.48	20	ROW - Medical Com./Quinn Rd	13.30	40
Depot Plaza	2.47	21	ROWS		
			Total Rights-of-Ways	9 Miles	







Questions?

